

8/17/99

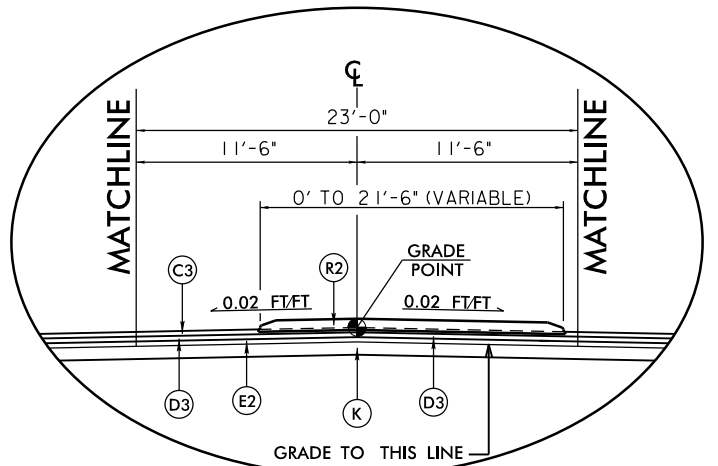
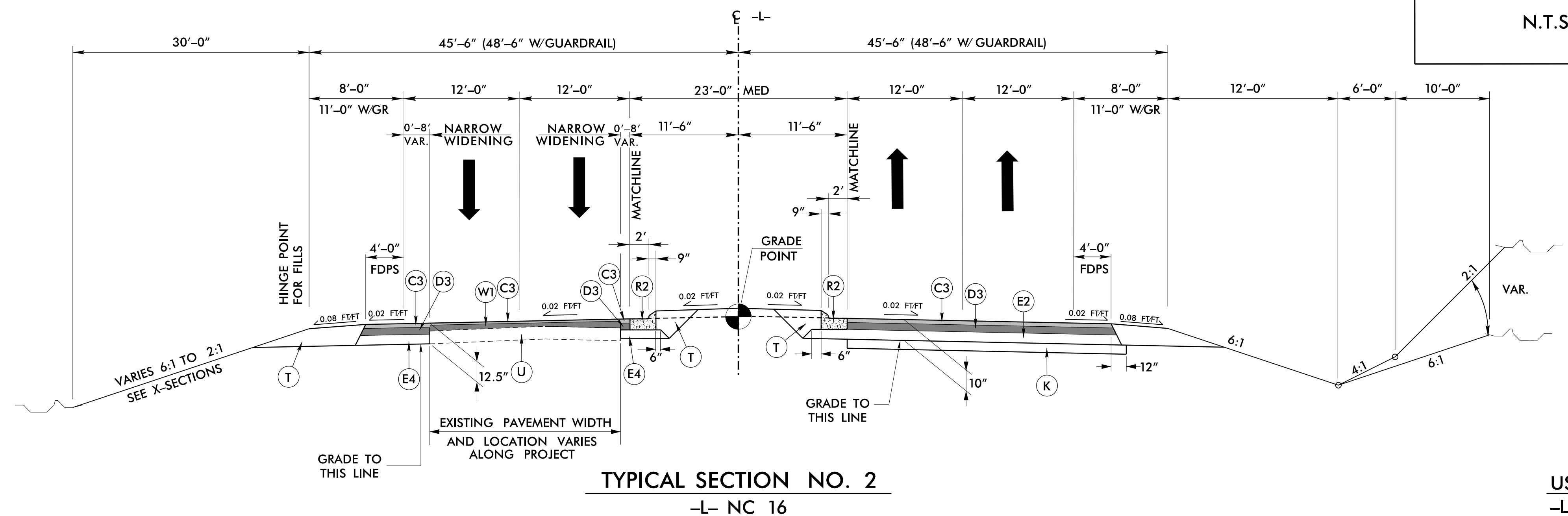
REVISIONS

3/16/2017  
 R:\16/2017\proj\Pro\1\31020b\_r.dwg - typ.dgn  
 schaefer

GRAPHIC SCALE  
 N.T.S.

Prepared by  
**URS**  
 URS Corporation - North Carolina  
 1600 Perimeter Park Drive  
 Morrisville, North Carolina 27560  
 TELEPHONE (919) 461-1100 FAX (919) 461-1415  
 NO. LICENSE # C-2243

PROJECT REFERENCE NO. <i>R-3100B</i>	SHEET NO. <i>2A-2</i>
RW SHEET NO.	
ROADWAY DESIGN ENGINEER	PAVEMENT DESIGN ENGINEER
<b>DOCUMENT NOT CONSIDERED FINAL UNLESS ALL SIGNATURES COMPLETED</b>	

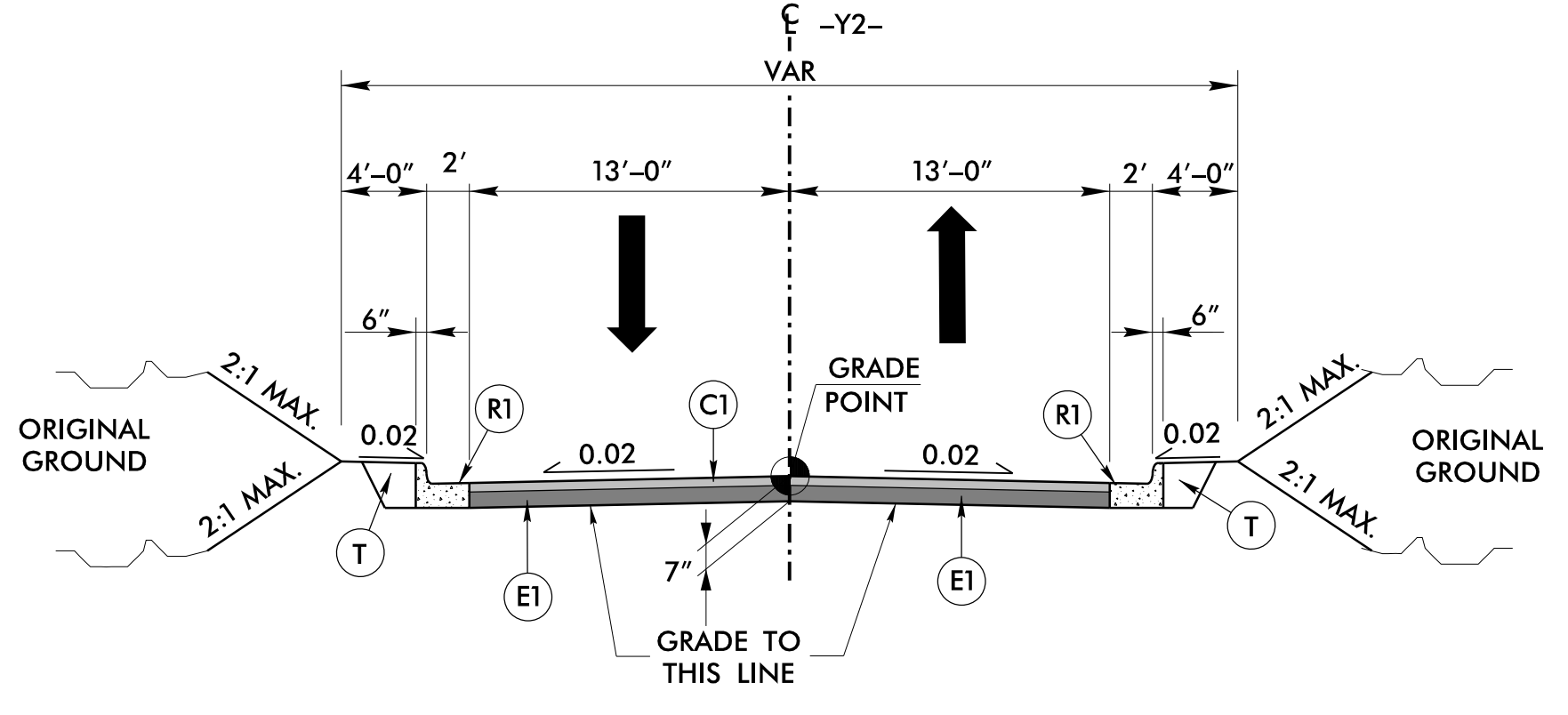


**MEDIAN ISLAND DETAIL**  
 USE IN CONJUNCTION WITH TYPICAL SECTIONS NO. 1 & 2.  
 SEE PLAN SHEETS FOR LOCATIONS

**TYPICAL SECTION NO. 2**  
 -L- NC 16

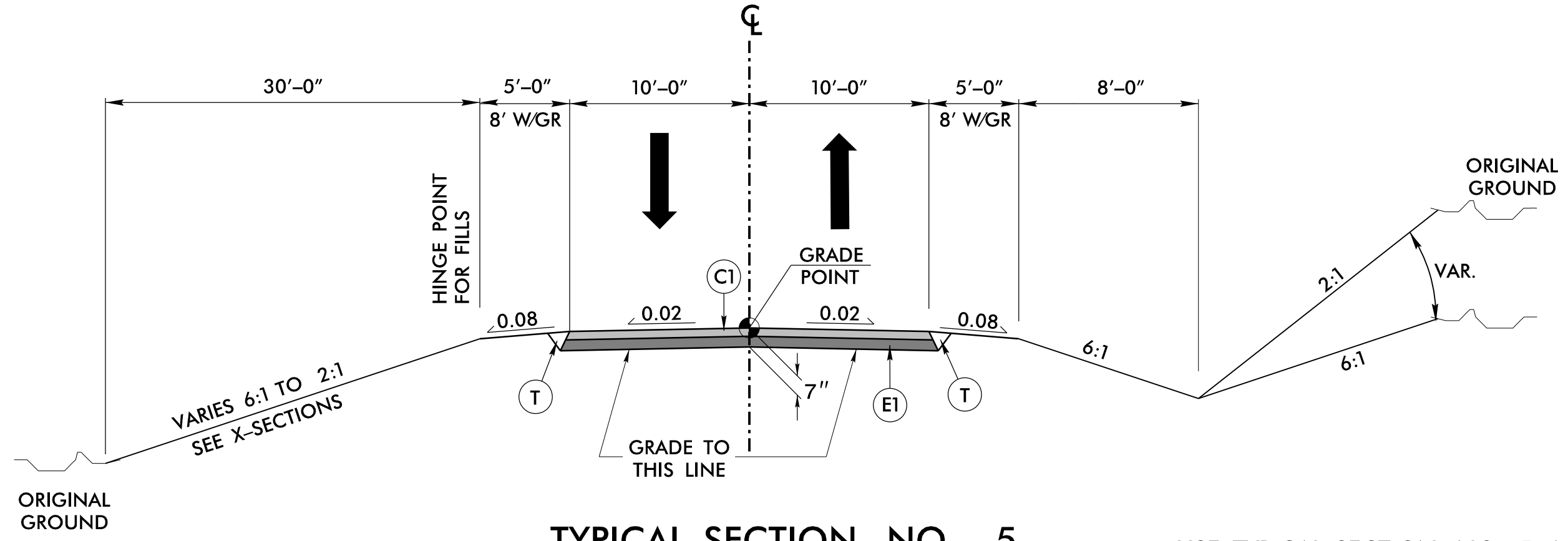
USE TYPICAL SECTION NO. 2 FOR:  
 -L- STA. 159+63.98 TO 198+28.48

PAVEMENT SCHEDULE	
FINAL PAVEMENT DESIGN	
C1	3" S9.5B
C2	1.5" S9.5C
C3	3" S9.5C
C4	VAR. S9.5B
C5	VAR. S9.5C
D1	2.5" I19.0B
D2	2.5" I19.0C
D3	4" I19.0C
D4	VAR. I19.0B
D5	VAR. I19.0C
E1	4" B25.0B
E2	3" B25.0C
E3	4" B25.0C
E4	5.5" B25.0C
E5	VAR. B25.0B
E6	VAR. B25.0C
K	SUBGRADE STAB.
R1	2'-6" C&G
R2	2'-9" C&G
T	EARTH MATERIAL
U	EXIST. PAVEMENT
W1	WEDGING
W2	WEDGING
W3	WEDGING



**TYPICAL SECTION NO. 3**  
 -Y2- LEONARD AVE

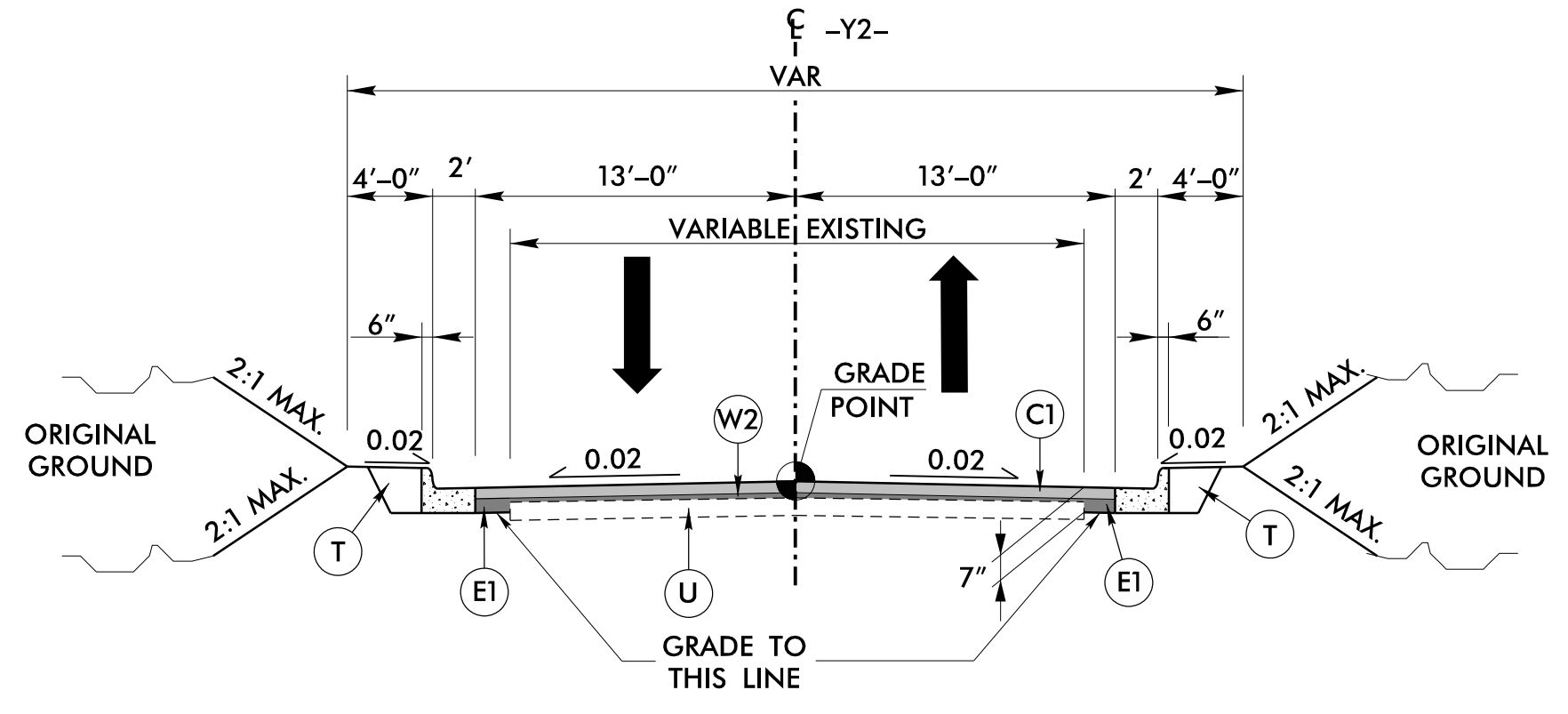
USE TYPICAL SECTION NO. 3 AS FOLLOWS  
 -Y2- STA. 12+50.00 TO STA. 13+62.44



**TYPICAL SECTION NO. 5**

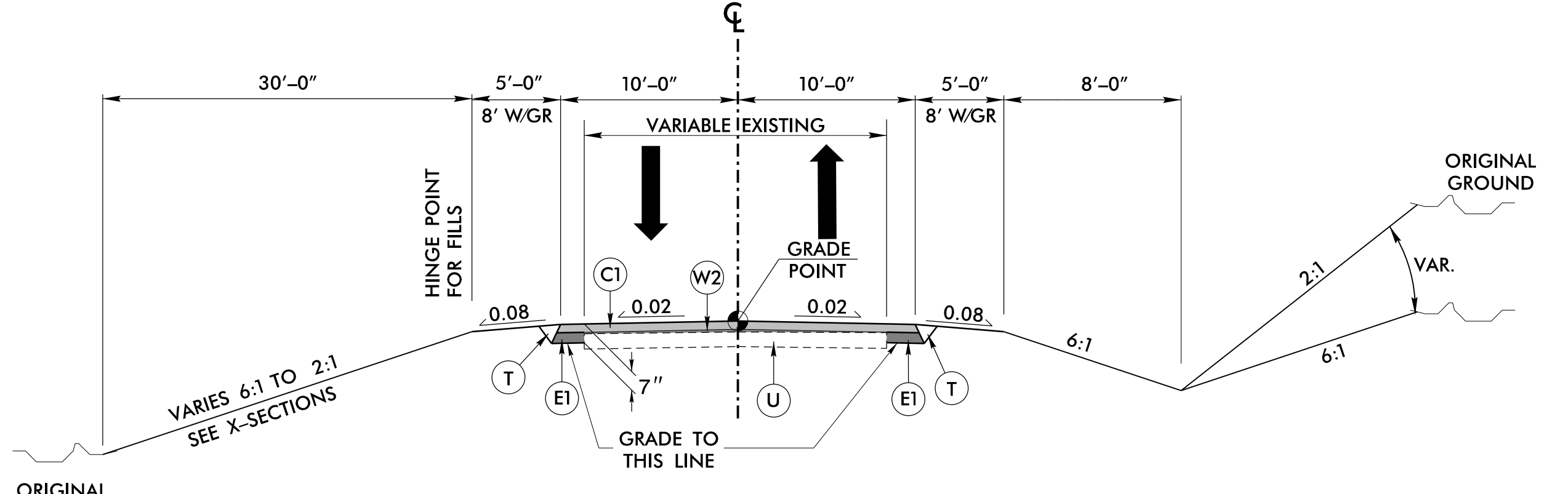
USE TYPICAL SECTION NO. 5 AS FOLLOWS  
 -Y3- COLEY FISH POND ROAD  
 -Y4- CREST VIEW DRIVE  
 -Y7- SOUTH PARK DRIVE  
 -Y8- WOODSTOVE DRIVE  
 -Y9- STOVE DRIVE  
 -Y10- SPRING LAKE DRIVE

USE TYPICAL SECTION NO. 5 AS FOLLOWS  
 -Y3- STA. 13+70.00 TO STA. 16+81.48  
 -Y4- STA. 10+37.66 TO STA. 12+70.00  
 -Y7- STA. 10+39.32 TO STA. 12+00.00  
 -Y8- STA. 10+37.58 TO STA. 13+60.00  
 -Y9- STA. 13+10.00 TO STA. 13+74.10  
 -Y10- STA. 15+60.00 TO STA. 17+41.15



**TYPICAL SECTION NO. 4**  
 -Y2- LEONARD AVE

USE TYPICAL SECTION NO. 4 AS FOLLOWS  
 -Y2- STA. 12+00.00 TO STA. 12+50.00



**TYPICAL SECTION NO. 6**

USE TYPICAL SECTION NO. 6 AS FOLLOWS  
 -Y3- COLEY FISH POND ROAD  
 -Y4- CREST VIEW DRIVE  
 -Y7- SOUTH PARK DRIVE  
 -Y8- WOODSTOVE DRIVE  
 -Y9- STOVE DRIVE  
 -Y10- SPRING LAKE DRIVE

USE TYPICAL SECTION NO. 6 AS FOLLOWS  
 -Y3- STA. 13+20.00 TO STA. 13+70.00  
 -Y4- STA. 12+70.00 TO STA. 13+20.00  
 -Y7- STA. 12+00.00 TO STA. 13+00.00  
 -Y8- STA. 13+60.00 TO STA. 13+84.00  
 -Y9- STA. 12+61.00 TO STA. 13+10.00  
 -Y10- STA. 14+80.00 TO STA. 15+60.00