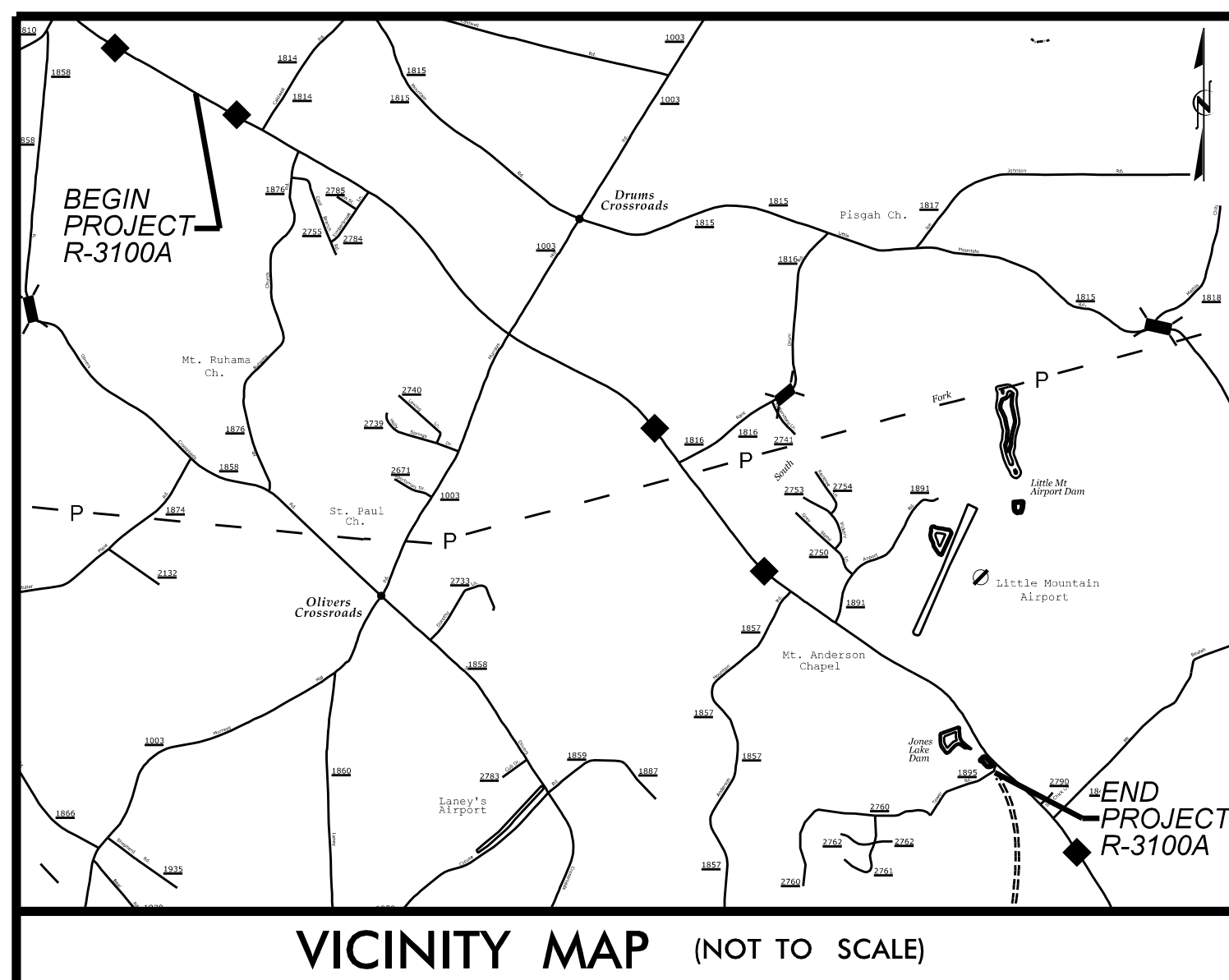


09/08/99

TIP PROJECT: R-3100A



VICINITY MAP (NOT TO SCALE)

STATE OF NORTH CAROLINA
DIVISION OF HIGHWAYS

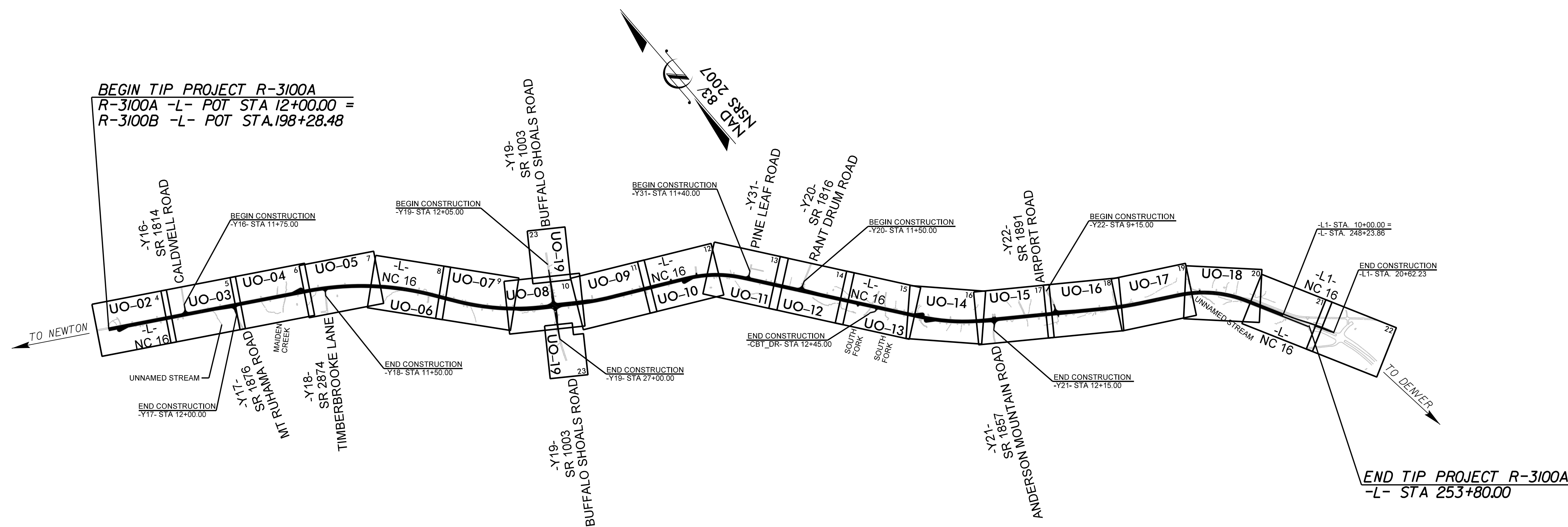
UTILITIES BY OTHERS PLANS
CATAWBA COUNTY

LOCATION: NC 16 FROM NORTH OF SR 1814 (CALDWELL RD.)
TO SR 1895 (TOWER RD.)


TYPE OF WORK: DISTRIBUTION POWER, TELECOMMUNICATIONS
AND WATER RELOCATION

T.I.P. NO.	SHEET NO.
R-3100A	UO-1

NOTE:
ALL UTILITY WORK SHOWN ON THIS SHEET IS DONE BY OTHERS.
NO PAYMENT WILL BE MADE TO THE CONTRACTOR FOR UTILITY WORK SHOWN ON THIS SHEET.



GRAPHIC SCALES



INDEX OF SHEETS

SHEET NO.:

UO-1
UO-02 THRU UO-19

DESCRIPTION:

TITLE SHEET
UBO PLAN SHEETS

UTILITY OWNERS WITH CONFLICTS

- (A) DUKE ENERGY PROGRESS - POWER DISTRIBUTION
- (B) AT&T - TELECOMMUNICATIONS
- (C) CHARTER COMMUNICATIONS - TELECOMM.
- (D) ENERGY UNITED - POWER DISTRIBUTION


PREPARED IN THE OFFICE OF:

SO-DEEP | SAM NC

SO-DEEP | SAM NC, Inc.

A SAM COMPANY
2800-154 Summer Boulevard, Raleigh, NC 27616 Tel 919-878-7466

Keith Garry UTILITY PROJECT MANAGER
XXXX PROJECT UTILITY COORDINATOR



DIVISION OF HIGHWAYS
UTILITIES UNIT
1555 MAIL SERVICES CENTER
RALEIGH, NC 27699-1555
PHONE (919) 707-6690
FAX (919) 250-4151

Carl Barclay, PE UTILITIES REGIONAL ENGINEER
James E. Swinson UTILITIES ENGINEER
Amy Dupree UTILITIES AREA COORDINATOR
Steve Trexler UTILITIES COORDINATOR

\$\$\$\$\$SYTIME\$\$\$\$\$
\$\$\$\$\$DWN\$\$\$\$\$
\$\$\$\$\$USERNAME\$\$\$\$\$