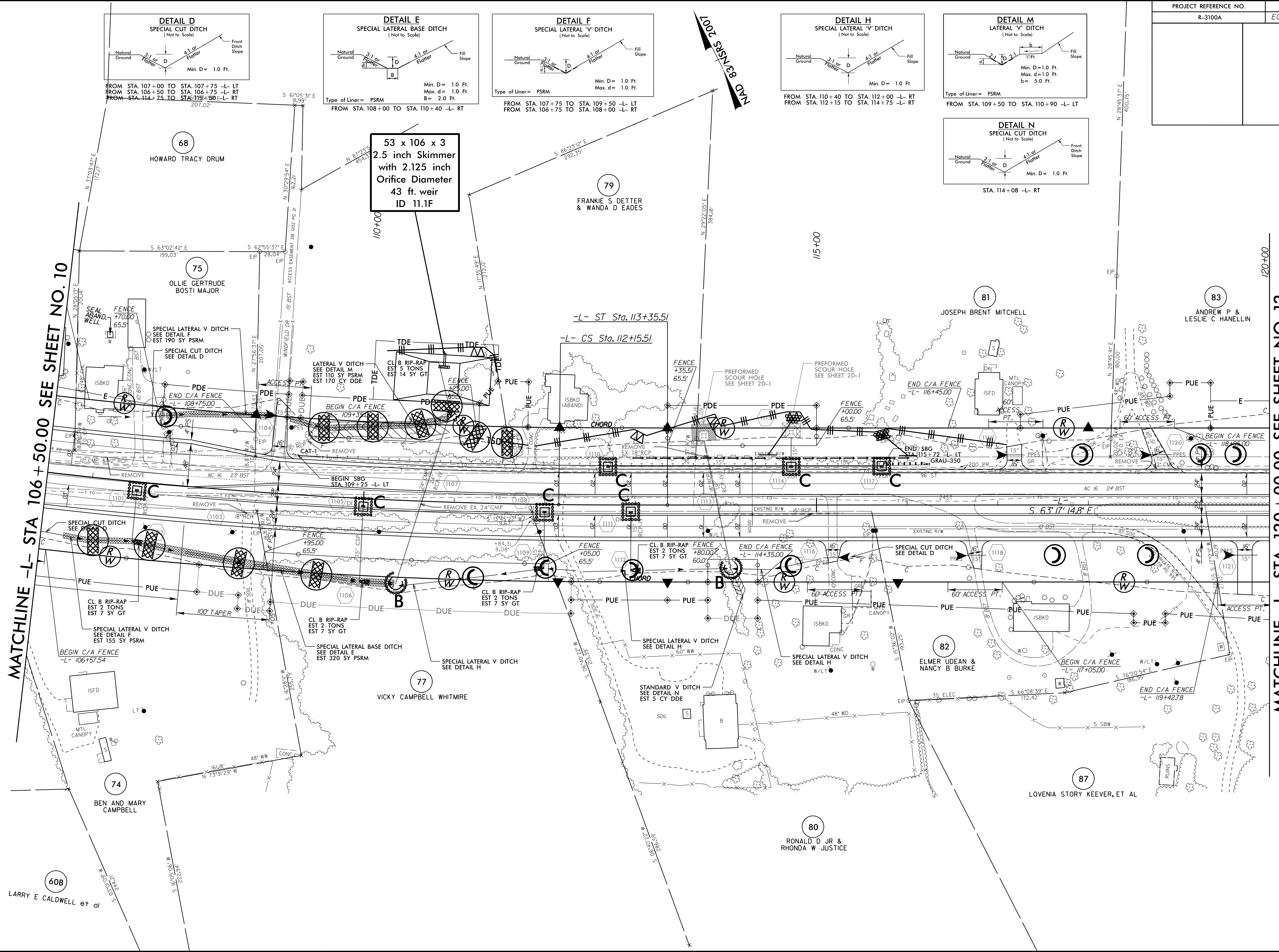


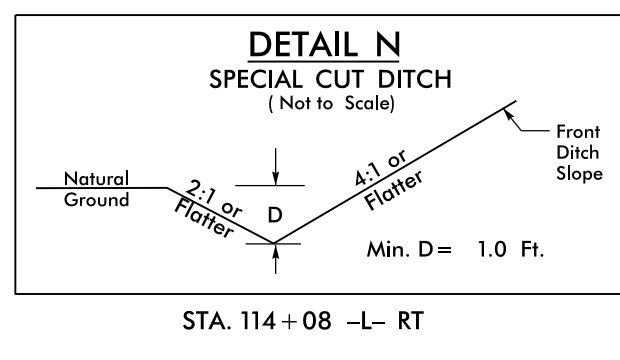
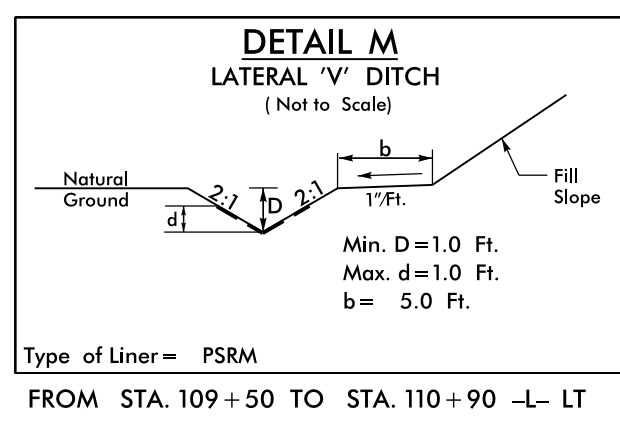
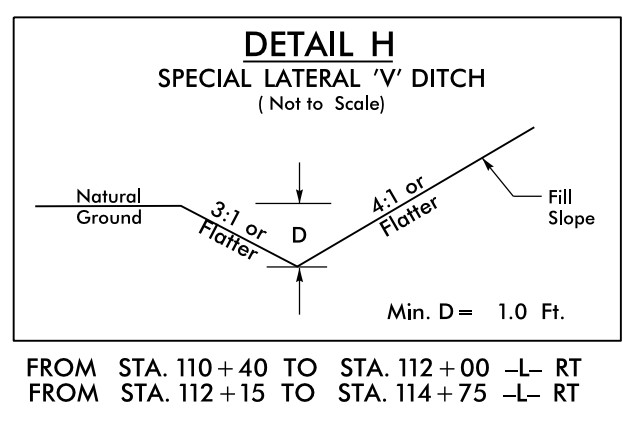
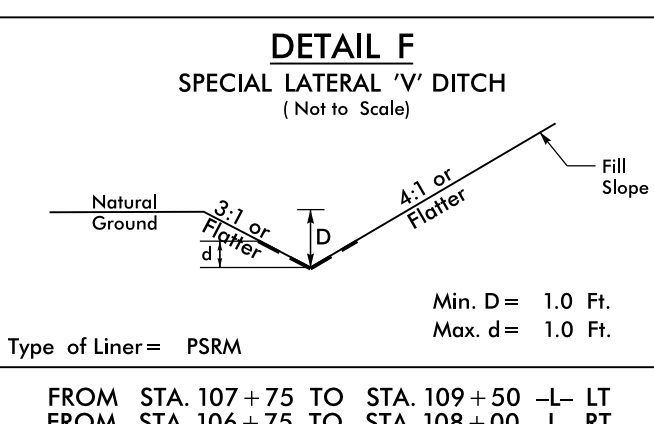
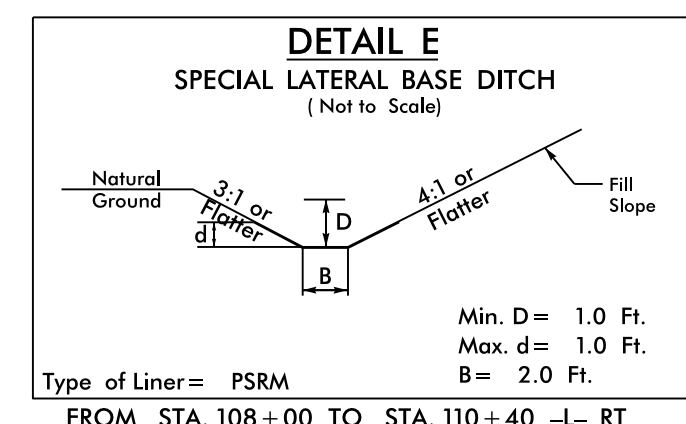
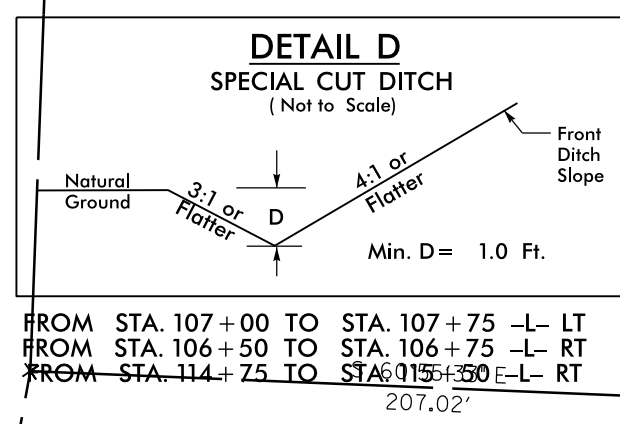
8/17/99

11 OCT 2016 11:30 AM
P:\Projects\106\106.dwg
R:\Users\psh11\psh11.dgn
R:\Users\psh11\psh11.dgn
R:\Users\psh11\psh11.dgn



MATCHLINE -L- STA 106+50.00 SEE SHEET NO. 10

MATCHLINE -L- STA 120+00.00 SEE SHEET NO. 12



FROM STA. 107+00 TO STA. 107+75 -L- LT
 FROM STA. 106+50 TO STA. 106+75 -L- RT
 FROM STA. 114+75 TO STA. 115+30 -L- RT
 207.02'

FROM STA. 108+00 TO STA. 110+40 -L- RT
 Type of Liner = PSRM
 Min. D = 1.0 Ft.
 Max. d = 1.0 Ft.
 B = 2.0 Ft.

FROM STA. 107+75 TO STA. 109+50 -L- LT
 FROM STA. 106+75 TO STA. 108+00 -L- RT
 Type of Liner = PSRM
 Min. D = 1.0 Ft.
 Max. d = 1.0 Ft.

FROM STA. 110+40 TO STA. 112+00 -L- RT
 FROM STA. 112+15 TO STA. 114+75 -L- RT
 Type of Liner = PSRM
 Min. D = 1.0 Ft.

FROM STA. 109+50 TO STA. 110+90 -L- LT
 Type of Liner = PSRM
 Min. D = 1.0 Ft.
 Max. d = 1.0 Ft.
 b = 5.0 Ft.

STA. 114+08 -L- RT
 Type of Liner = PSRM
 Min. D = 1.0 Ft.

53 x 106 x 3
 2.5 inch Skimmer
 with 2.125 inch
 Orifice Diameter
 43 ft. weir
 ID 11.1F

100' SWS 2007

608 LARRY E CALDWELL et al

74 BEN AND MARY CAMPBELL

75 OLLIE GERTRUDE BOSTI MAJOR

77 VICKY CAMPBELL WHITMIRE

79 FRANKIE S DETTER & WANDA D EADES

81 JOSEPH BRENT MITCHELL

83 ANDREW P & LESLIE C HANELLIN

82 ELMER UDEAN & NANCY B BURKE

87 LOVENIA STORY KEEVER, ET AL

80 RONALD D JR & RHONDA W JUSTICE

N 28°45'37"E
400.715'

120+00

PROJECT REFERENCE NO.	SHEET NO.
R-3100A	EC-36/CONST. II