
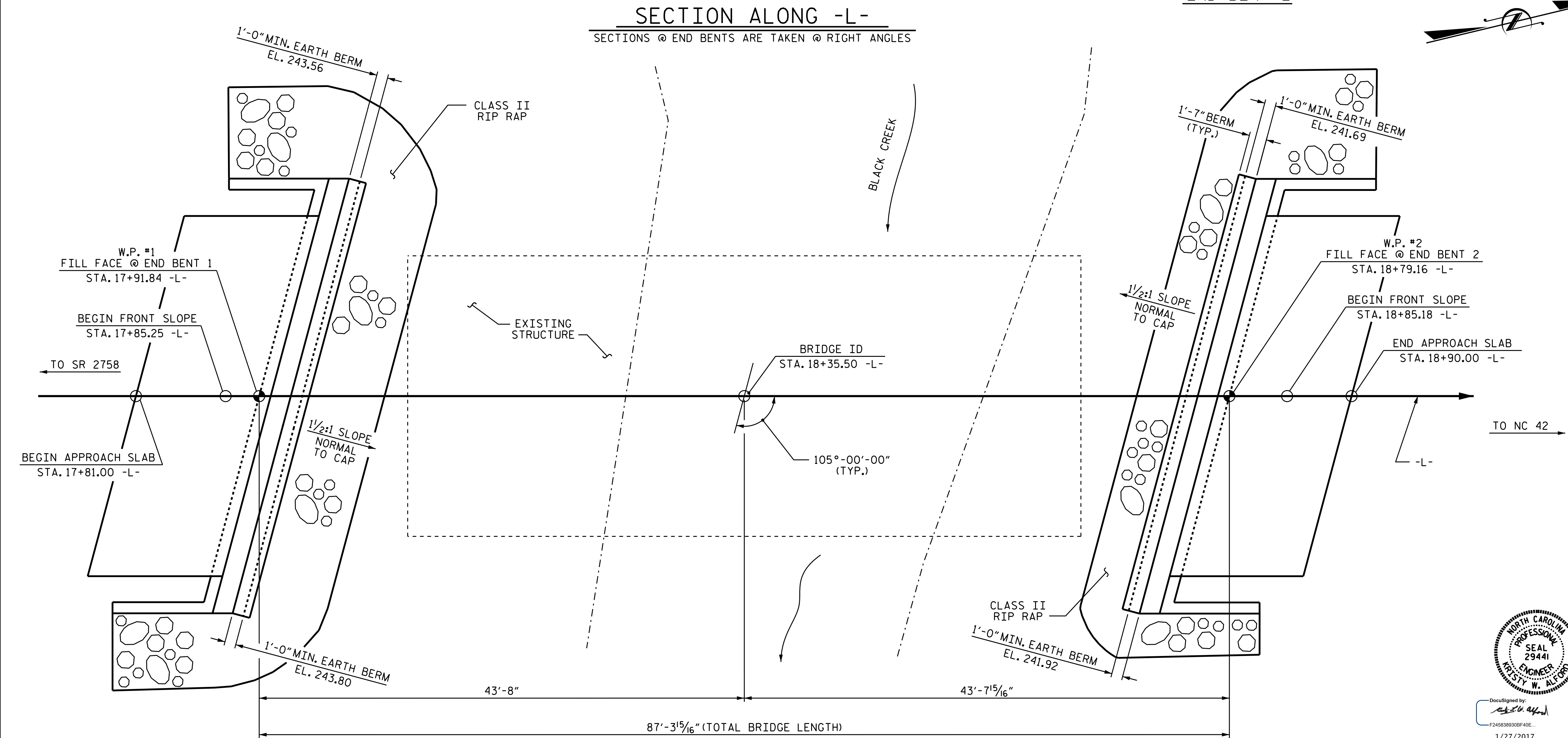
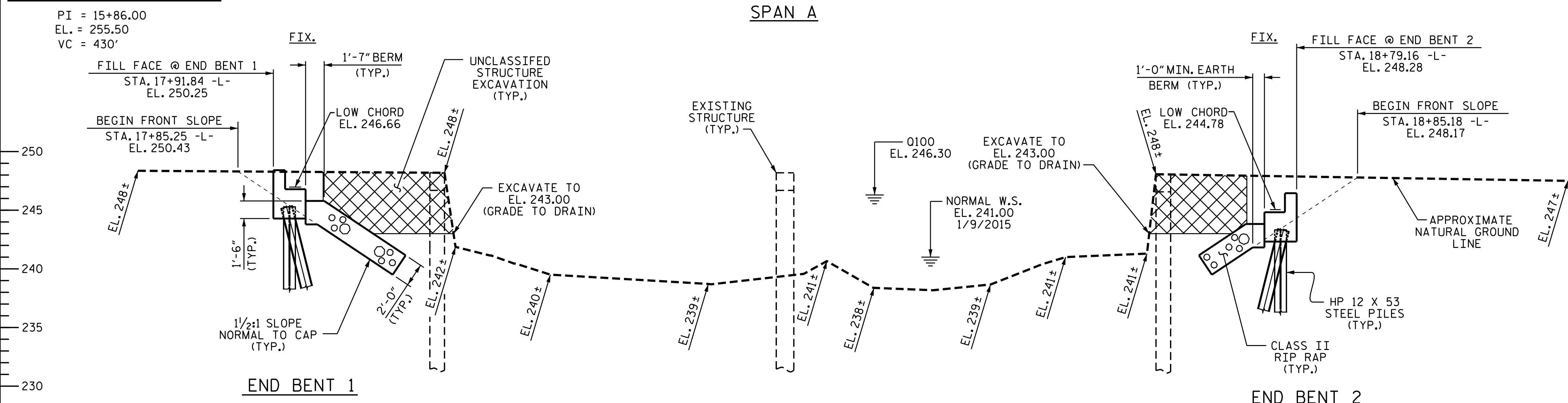



GRADE DATA -L-  
 -6.2889%    -2.5505%  
 PI = 15+86.00  
 EL. = 255.50  
 VC = 430'

GRADE DATA -L-  
 -2.5505%    +1.1725%  
 PI = 20+16.00  
 EL. = 244.53  
 VC = 430'



I HEREBY CERTIFY THESE PLANS ARE THE AS-BUILT PLANS

PROJECT NO. B-4655  
WAKE COUNTY  
 STATION: 18+35.50 -L-  
 SHEET 1 OF 2    REPLACES BRIDGE #277



STATE OF NORTH CAROLINA  
 DEPARTMENT OF TRANSPORTATION  
 RALEIGH

GENERAL DRAWING  
 FOR BRIDGE OVER  
 BLACK CREEK ON  
 SR 1006 (OLD STAGE ROAD)  
 BETWEEN SR 2758 & NC 42

DRAWN BY: J.P. ADAMS    DATE: 10/2016  
 CHECKED BY: K.W. ALFORD    DATE: 11/2016

DOCUMENT NOT CONSIDERED FINAL UNLESS ALL SIGNATURES COMPLETED

REVISIONS						SHEET NO.
NO.	BY:	DATE:	NO.	BY:	DATE:	S-1
1			3			TOTAL SHEETS
2			4			18