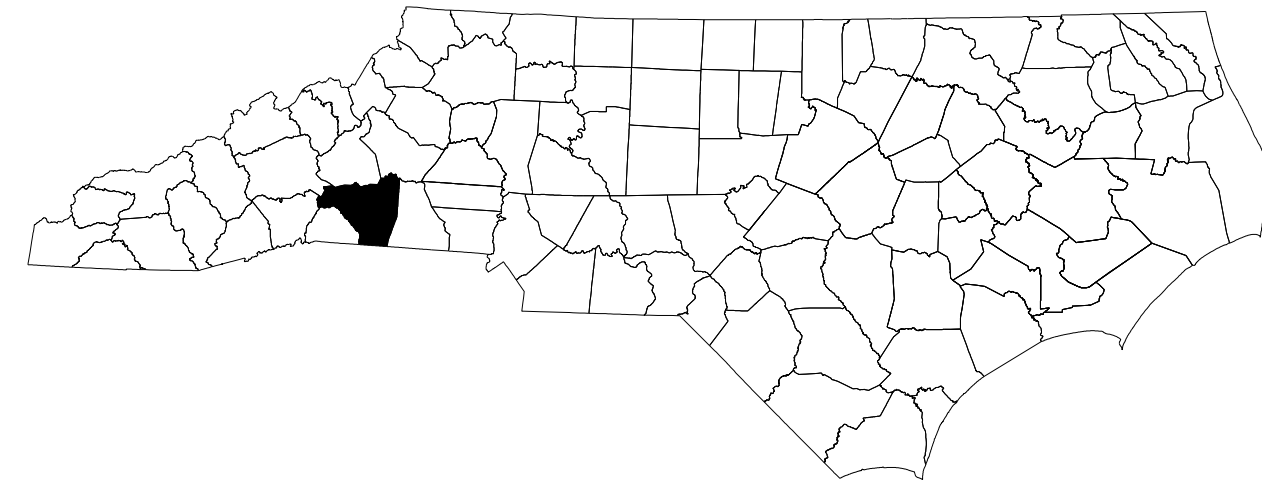


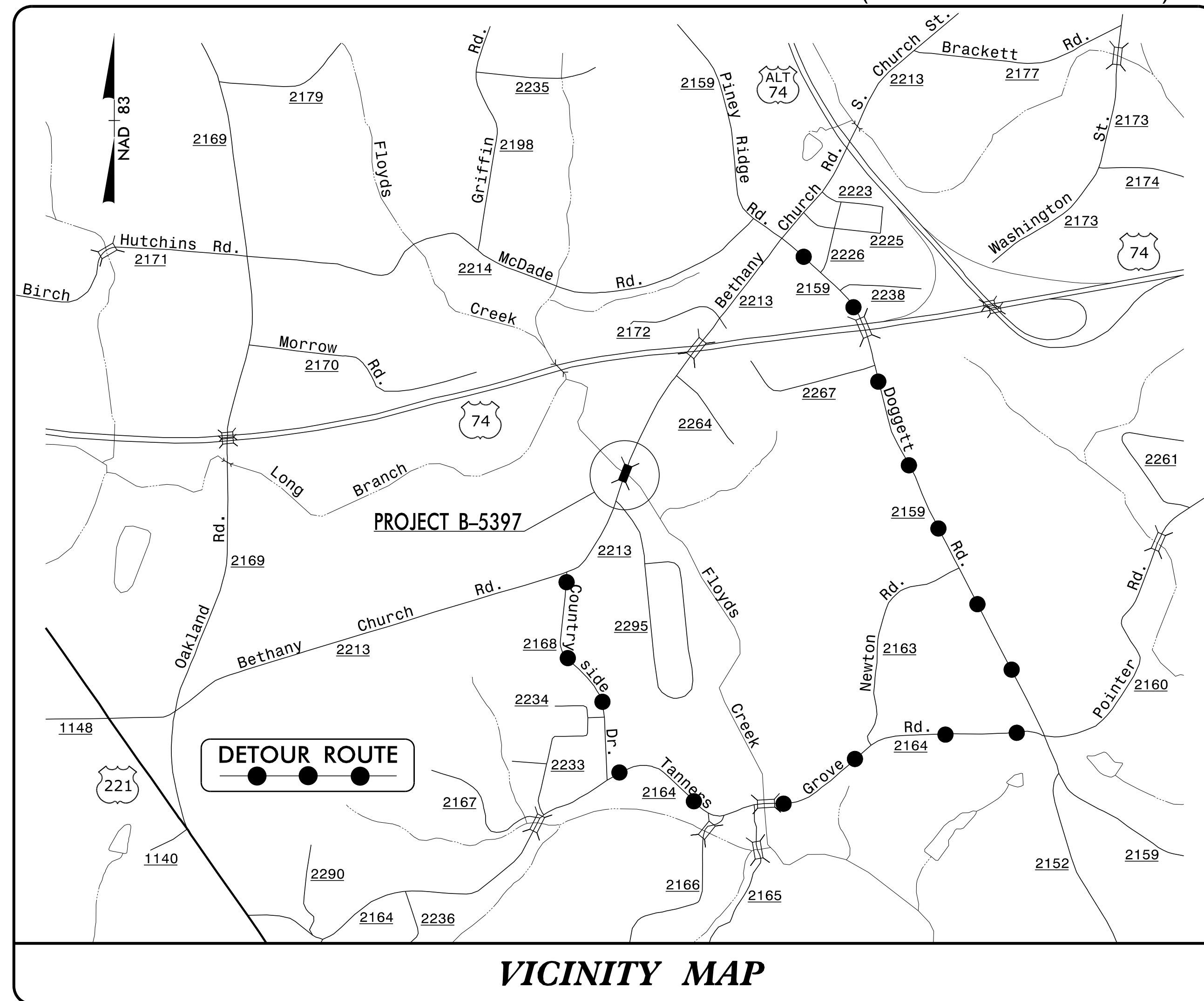
STATE OF NORTH CAROLINA  
DIVISION OF HIGHWAYS

**TRANSPORTATION MANAGEMENT PLAN**

**RUTHERFORD COUNTY**



LOCATION: BRIDGE NO.51 OVER FLOYDS CREEK ON SR 2213 (BETHANY CHURCH ROAD)



**VICINITY MAP**

**INDEX OF SHEETS**


SHEET NO.	TITLE
TMP-1	TITLE SHEET, AND INDEX OF SHEETS
TMP-1A	LIST OF APPLICABLE ROADWAY STANDARD DRAWINGS, LEGEND, AND TEMPORARY PAVEMENT MARKINGS
TMP-1B	TRANSPORTATION OPERATIONS PLAN: (TRANSPORTATION OPERATIONS AND GENERAL NOTES)
TMP-2	SPECIAL SIGN DESIGN - BETHANY CHURCH ROAD
TMP-3	TEMPORARY TRAFFIC CONTROL PHASING AND OFF-SITE DETOUR - BETHANY CHURCH ROAD - SR 2213

SHEET NO.  
TMP-1

**B-5397**


**TIP PROJECT:**

11/18/2016 P:\TIP\Projects-B\B5397\TrafficControl\TCP\B5397\_TC\_TMP01.dgn User:scodts



**N.C.D.O.T. WORK ZONE TRAFFIC CONTROL**  
1561 MAIL SERVICE CENTER (MSC) RALEIGH, NC 27699-1561  
750 N. GREENFIELD PARKWAY, GARNER, NC 27529 (DELIVERY)  
PHONE: (919) 773-2800 FAX: (919) 771-2745

J. S. BOURNE, P.E. STATE TRAFFIC MANAGEMENT ENGINEER  
D. A. PARKER, P.E. TRAFFIC CONTROL PROJECT ENGINEER  
TRAFFIC CONTROL PROJECT DESIGN ENGINEER  
S. B. COATS TRAFFIC CONTROL DESIGN ENGINEER



DOCUMENT NOT CONSIDERED FINAL  
UNLESS ALL SIGNATURES COMPLETED

APPROVED: *Don A. Parker*  
DATE: 11/21/2016

SEAL