PROJ. REFERENCE NO.	SHEET NO.
I-5894	TMP-3

DETOUR 3: CLOSURE AT I-85 S EXIT 22
ENTRANCE LOOP TO I-85 SOUTH

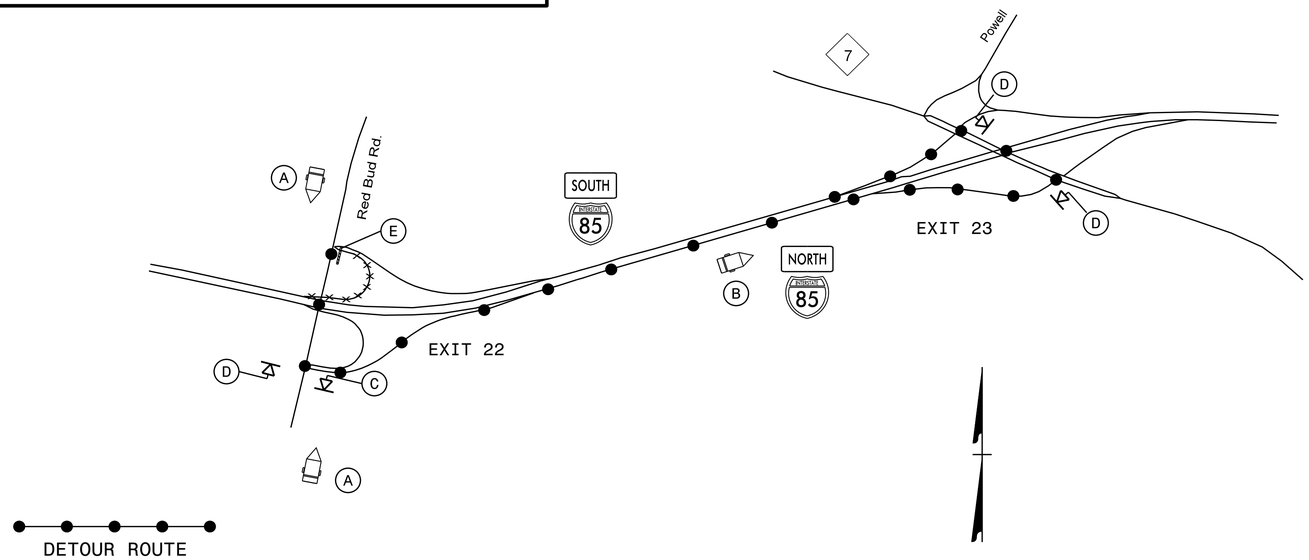

(A)

MESSAGE NO. 1	MESSAGE NO. 2
I-85 S LOOP CLOSED	DETOUR USE I-85 N

CHANGEABLE MESSAGE SIGN

MIN. 350 FT IN ADVANCE OF I-85 N ENTRANCE RAMP OR AS DIRECTED BY ENGINEER

MIN. 350 FT IN ADVANCE OF I-85 S ENTRANCE RAMP OR AS DIRECTED BY ENGINEER

(B)

MESSAGE NO. 1	MESSAGE NO. 2
I-85 SB DETOUR EXIT 23	NEXT RIGHT

CHANGEABLE MESSAGE SIGN

MIN. 1500 FT IN ADVANCE OF EXIT 23 DECELERATION LANE OR AS DIRECTED BY ENGINEER

(C) DETOUR M4-9 30" X 24"

(D) DETOUR M4-9 30" X 24"

(E)

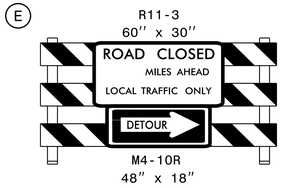

TYPE III BARRICADE

DETOUR 4: CLOSURE AT I-85 N EXIT 22
EXIT LOOP TO RED BUD RD.

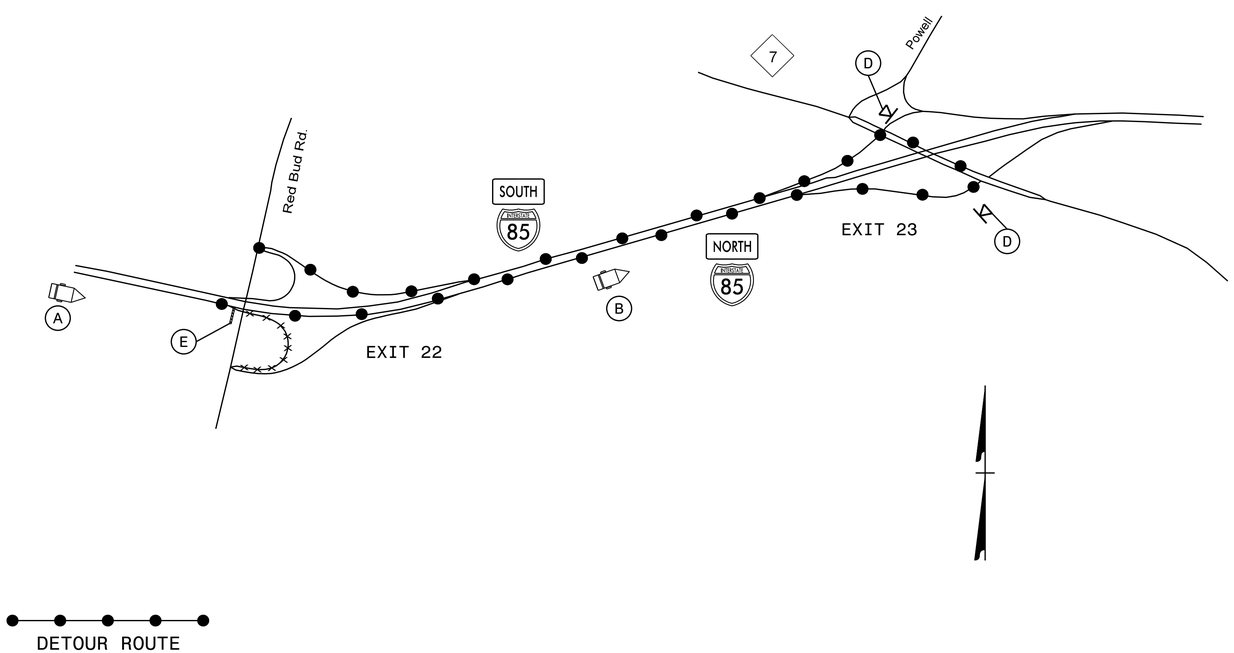

(A)

MESSAGE NO. 1	MESSAGE NO. 2
EXIT 22 RED BUD CLOSED	DETOUR TO EXIT 23

CHANGEABLE MESSAGE SIGN

MIN. ½ MILE IN ADVANCE OF EXIT 22 DECELERATION LANE OR AS DIRECTED BY ENGINEER

(B)

MESSAGE NO. 1	MESSAGE NO. 2
REDBUD RD DETOUR EXIT 23	NEXT RIGHT

CHANGEABLE MESSAGE SIGN

MIN. 1500 FT IN ADVANCE OF EXIT 23 DECELERATION LANE OR AS DIRECTED BY ENGINEER

(E)

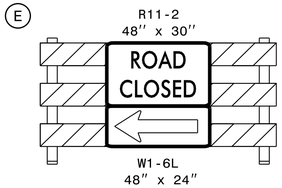

TYPE III BARRICADE

(D) DETOUR M4-9 30" X 24"

APPROVED: Bryan Sowell

DATE: 11/4/2016

SEAL

NORTH CAROLINA PROFESSIONAL SEAL 043888 ENGINEER BRYAN K.D. SOWELL

DOCUMENT NOT CONSIDERED FINAL UNLESS ALL SIGNATURES COMPLETED

DIVISION OF HIGHWAYS · STATE OF NORTH CAROLINA · DEPARTMENT OF TRANSPORTATION · WORK ZONE TRAFFIC CONTROL

I-85 EXIT 22
LOOP DETOURS
3 & 4

04-NOV-2016 11:06
\\DOT\DFSROOT01\GROUPS-Div12CC\DDC\District 1\Gaston\I-5894 I-85 MM22 to Countyline\Traffic Control\I-5894_TC_TMP-03-Exit 22 Detours 3 & 4.dgn
bksowell AT DI2CAD270892