

T:\2016\0471\900_WorkingDocs_CAD\07_NCDOT_Traffic_Signals\U4910B_Title_Sheet.dgn
 04/20/16 10:47 AM
 ccsxl

Project: TIP PROJECT: U-4910B

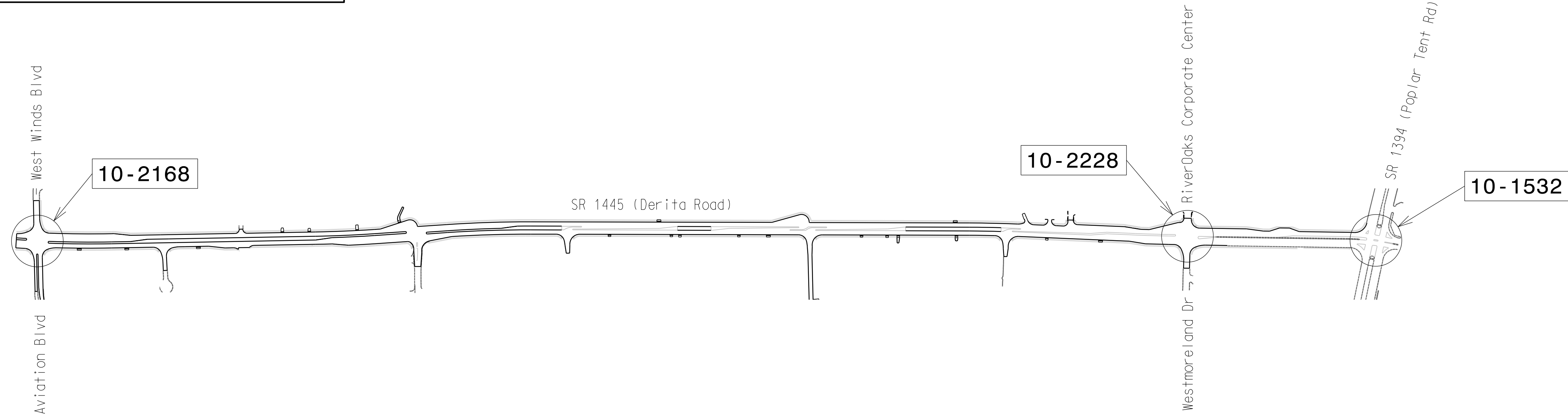
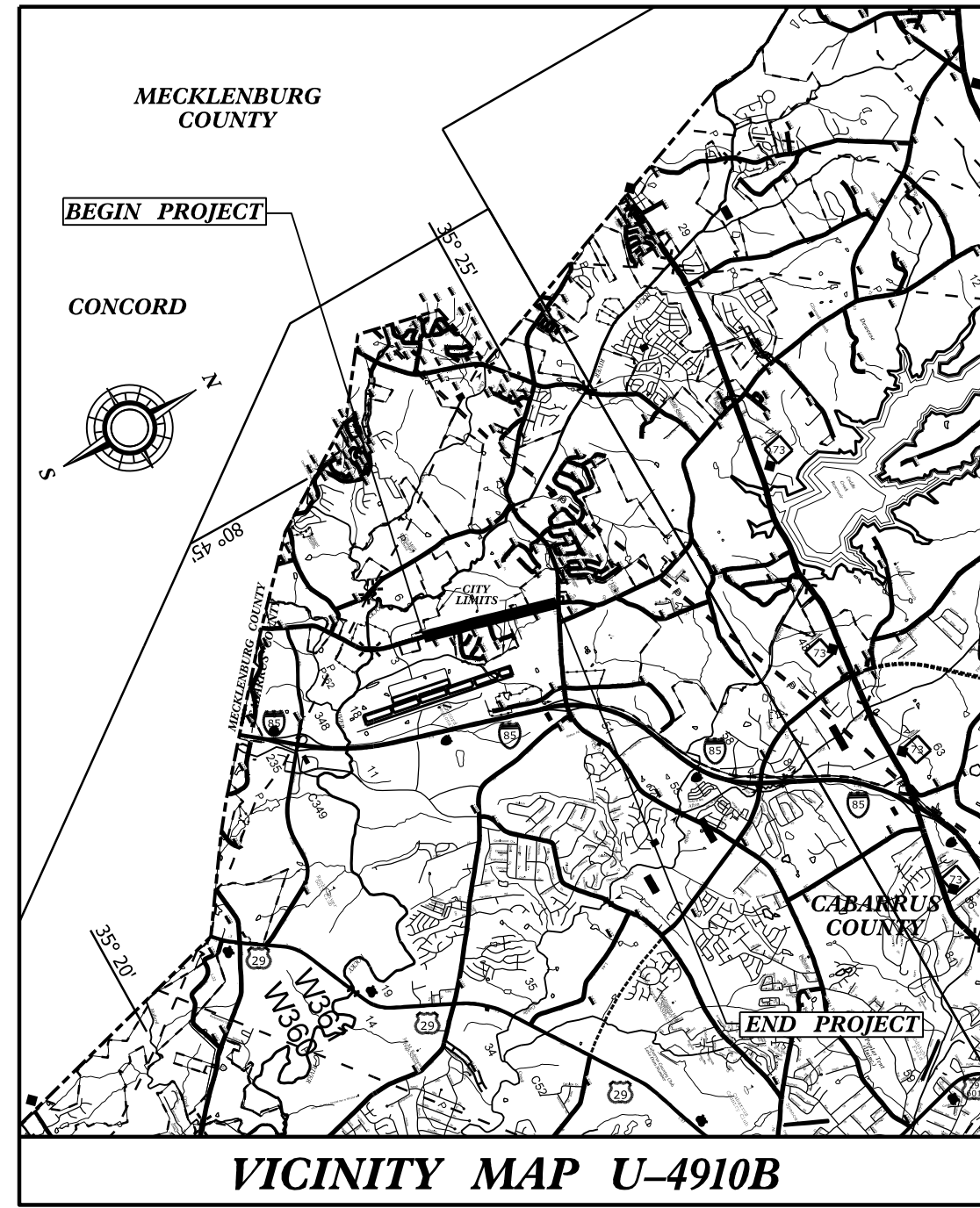
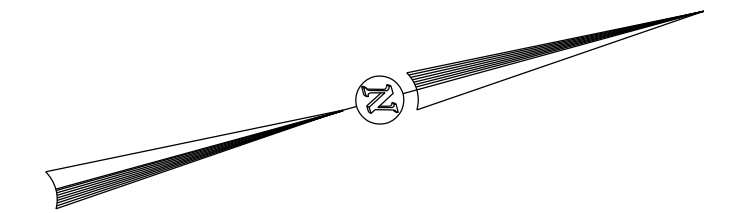
Project No.	Sheet No.
U-4910B	Sig. 1.0

STATE OF NORTH CAROLINA
DIVISION OF HIGHWAYS

CABARRUS COUNTY

**LOCATION: SR 1445 (DERITA ROAD)
ROADWAY WIDENING
FROM AVIATION BOULEVARD/WESTWINDS BOULEVARD
TO SR 1394 (POPLAR TENT ROAD)**

TYPE OF WORK: TRAFFIC SIGNALS AND COMMUNICATIONS CABLE



AECOM
 NC Firm License No.: F-0342
 701 Corporate Center Drive
 Suite 475 Raleigh, NC 27607
 Phone: 919-854-6200

Index of Plans
Location/Description

Sheet #	Reference #	Location/Description
Sig. 1.0	N/A	Title Sheet
Sig. 2.0-2.4	10-2168	SR 1445 (Derita Road) at West Winds Boulevard / Aviation Boulevard
Sig. 3.0-3.2	10-2228	SR 1445 (Derita Road) at Westmoreland Drive / RiverOaks Corporate Center Entrance
Sig. 4.0-4.1	10-1532	SR 1394 (Poplar Tent Road) at SR 1442 (Odell School Road) / SR 1445 (Derita Road)
Sig. M1-M8	N/A	Metal Pole Standard Drawings
Sig. P1-P3	N/A	Pedestrian Pushbutton Location Details
SCP-1	N/A	IIS Legend
SCP-2-8	N/A	Communications Cable and Conduit Routing Plans
SCP-9-11	N/A	Splice Details

INTELLIGENT TRANSPORTATION AND SIGNALS UNIT

Contacts:

Timothy J. Williams, PE - Western Region Signals Engineer
D. Todd Joyce, PE - Signal Equipment Design Review Engineer
I. Neil Avery - Signal Communications Project Engineer


CITY OF CONCORD

Contacts:

Joe Wilson III, PE - Transportation Director

Refer to "Roadway Standard Drawings
NCDOT" dated January 2012 and
"Standard Specifications for Roads
and Structures" dated January 2012.

Prepared in the Office of:
DIVISION OF HIGHWAYS
TRANSPORTATION MOBILITY AND SAFETY
DIVISION



750 N. Greenfield Parkway, Garner, NC 27529