

D:\2010\0471\9000_WorkingDocs_CAD\07_NCDOT_Traffic_Signals\U4910A_Title_Sheet.dgn

Project: TIP PROJECT: U-4910A

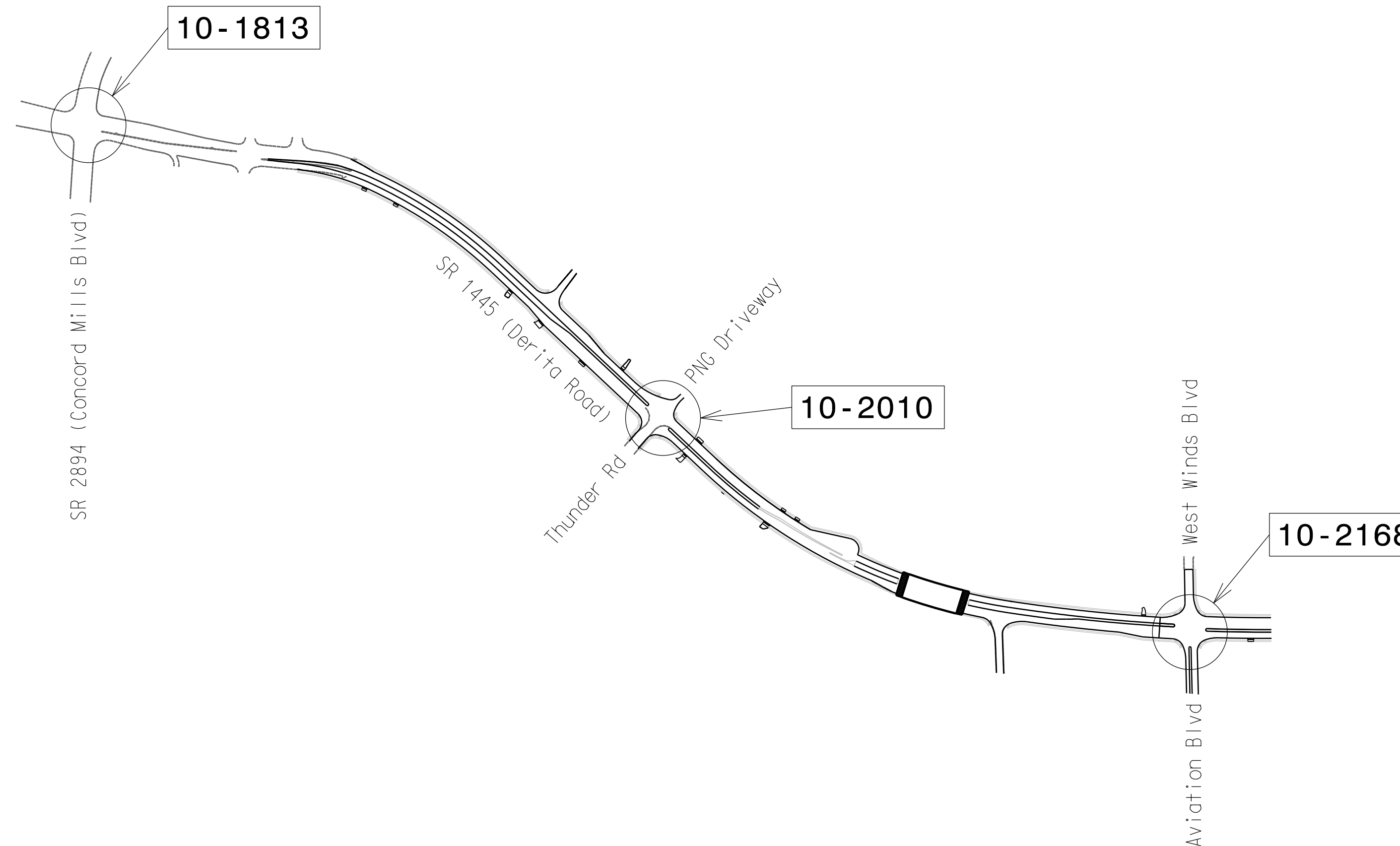
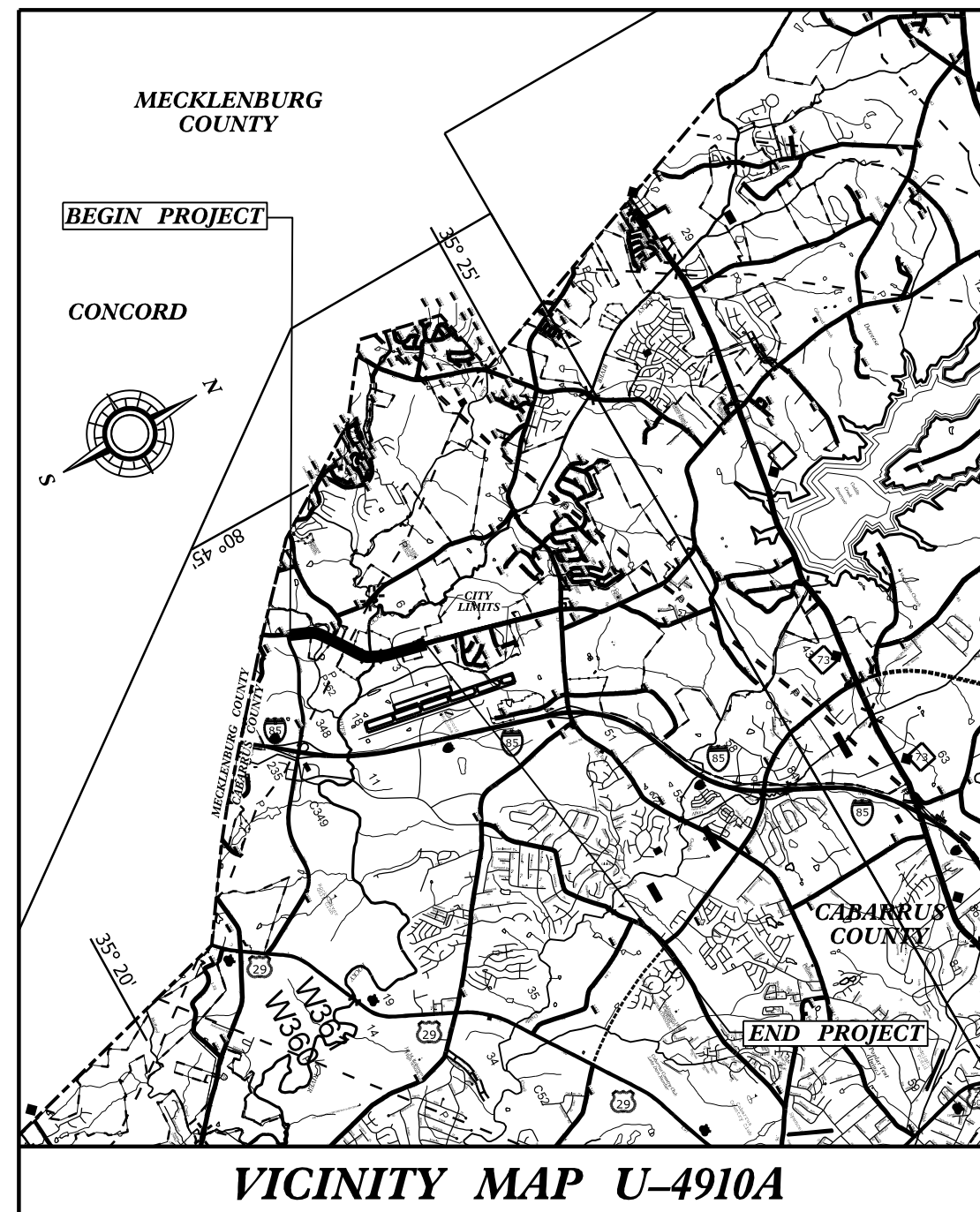
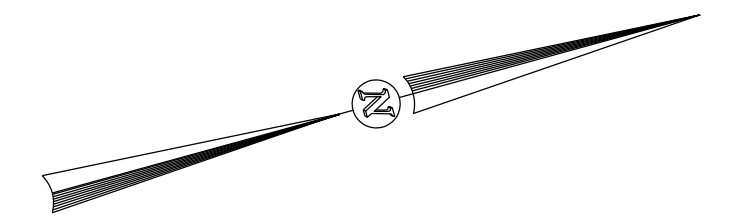
Project No.	Sheet No.
U-4910A	Fig. 1.0

STATE OF NORTH CAROLINA
DIVISION OF HIGHWAYS

CABARRUS COUNTY

**LOCATION: SR 1445 (DERITA ROAD)
FROM SR 2894 (CONCORD MILLS BOULEVARD)
TO AVIATION BOULEVARD / WEST WINDS BOULEVARD**

TYPE OF WORK: TRAFFIC SIGNALS AND COMMUNICATIONS CABLE



AECOM
NC Firm License No.: F-0342
701 Corporate Center Drive
Suite 475 Raleigh, NC 27607
Phone: 919-854-6200

Index of Plans
Location/Description

Sheet #	Reference #	Title
Fig. 1.0	N/A	Title Sheet
Fig. 2.0-2.1	10-2010T1	SR 1445 (Derita Road) at Thunder Road / PNG Driveway - Temp 1 - TCP Phase I
Fig. 3.0-3.1	10-2010T2	SR 1445 (Derita Road) at Thunder Road / PNG Driveway - Temp 2 - TCP Phase II
Fig. 4.0-4.1	10-2010T3	SR 1445 (Derita Road) at Thunder Road / PNG Driveway - Temp 3 - TCP Phase III
Fig. 5.0-5.4	10-2010	SR 1445 (Derita Road) at Thunder Road / PNG Driveway - Final
Fig. M1-M8	N/A	Metal Pole Standard Drawings
Fig. P1-P3	N/A	Pedestrian Pushbutton Location Details
SCP-1	N/A	ITS Legend
SCP-2-6	N/A	Communications Cable and Conduit Routing Plans
SCP-7-8	N/A	Splice Details

INTELLIGENT TRANSPORTATION AND SIGNALS UNIT

Contacts:

Timothy J. Williams, PE - Western Region Signals Engineer
D. Todd Joyce, PE - Signal Equipment Design Review Engineer
I. Neil Avery - Signal Communications Project Engineer


CITY OF CONCORD

Contacts:

Joe Wilson III, PE - Transportation Director

Refer to "Roadway Standard Drawings NCDOT" dated January 2012 and "Standard Specifications for Roads and Structures" dated January 2012.

Prepared in the Office of:
DIVISION OF HIGHWAYS
TRANSPORTATION MOBILITY AND SAFETY
DIVISION



750 N. Greenfield Parkway, Garner, NC 27529