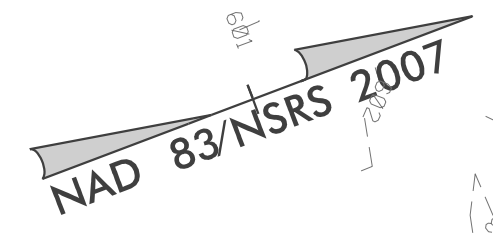
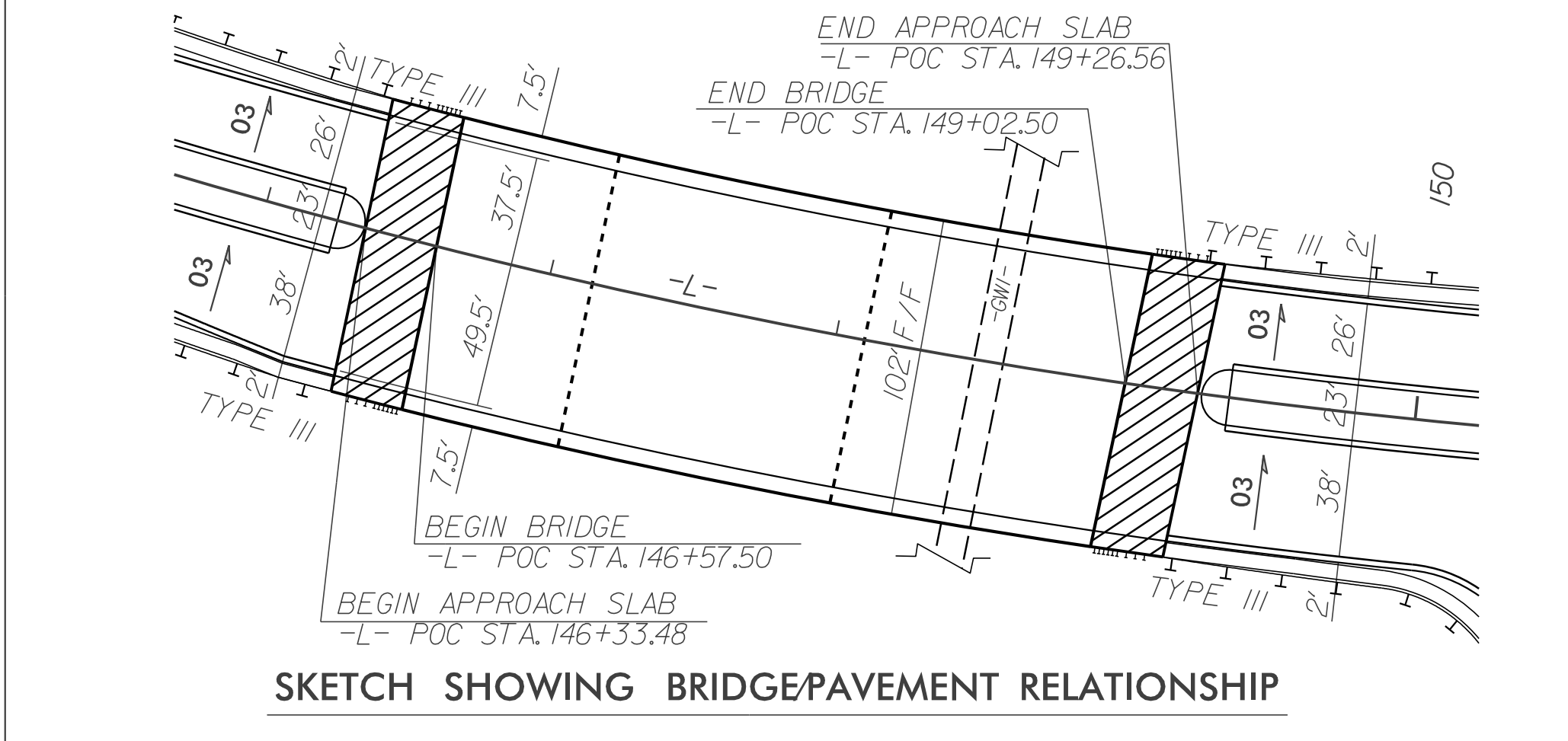


PROJECT REFERENCE NO.	SHEET NO.
U-4910A	EC-07/CONST.07
R/W SHEET NO.	HYDRAULICS ENGINEER
ROADWAY DESIGN ENGINEER	

CLEARING AND GRUBBING
EROSION CONTROL FOR
CONSTRUCTION SHEET 07

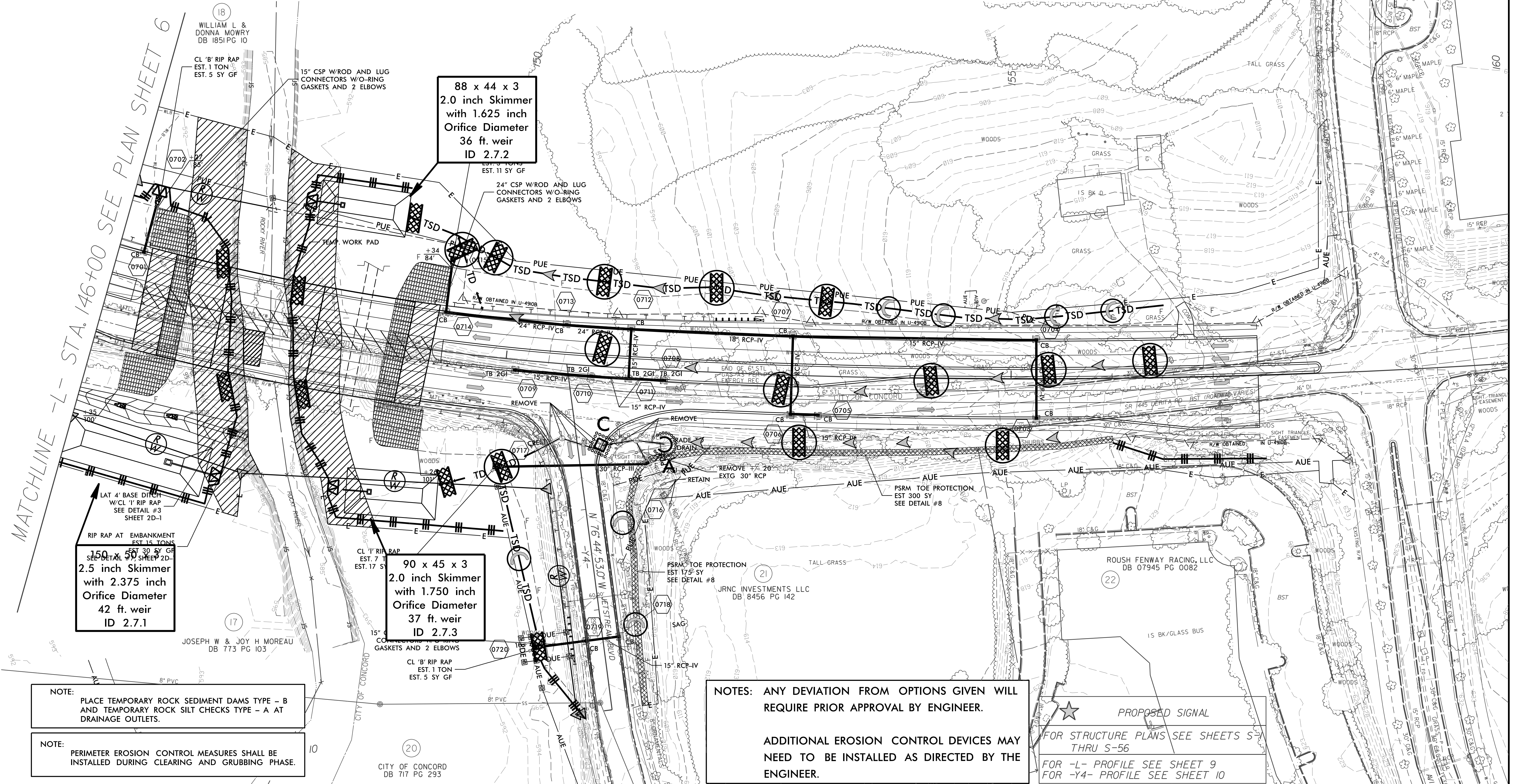


 ENVIRONMENTALLY SENSITIVE AREA
SEE PROJECT SPECIAL PROVISIONS



SKETCH SHOWING BRIDGE/PAVEMENT RELATIONSHIP

19
JEFFERY C RILEY
DB 9319 PG 200
BACK PROPERTY LINE INFORMATION
(NOT SHOWN ON PLAN SHEET)
PLOTTED FROM GIS INFORMATION



NOTE:
PLACE TEMPORARY ROCK SEDIMENT DAMS TYPE - B
AND TEMPORARY ROCK SILT CHECKS TYPE - A AT
DRAINAGE OUTLETS.

NOTE:
PERIMETER EROSION CONTROL MEASURES SHALL BE
INSTALLED DURING CLEARING AND GRUBBING PHASE.

NOTES: ANY DEVIATION FROM OPTIONS GIVEN WILL
REQUIRE PRIOR APPROVAL BY ENGINEER.

ADDITIONAL EROSION CONTROL DEVICES MAY
NEED TO BE INSTALLED AS DIRECTED BY THE
ENGINEER.

★ PROPOSED SIGNAL
FOR STRUCTURE PLANS SEE SHEETS S-
THRU S-56
FOR -L- PROFILE SEE SHEET 9
FOR -Y4- PROFILE SEE SHEET 10