

CONTRACT: C202176 TIP PROJECT: R-5023B, R-5023C, SF-4903F

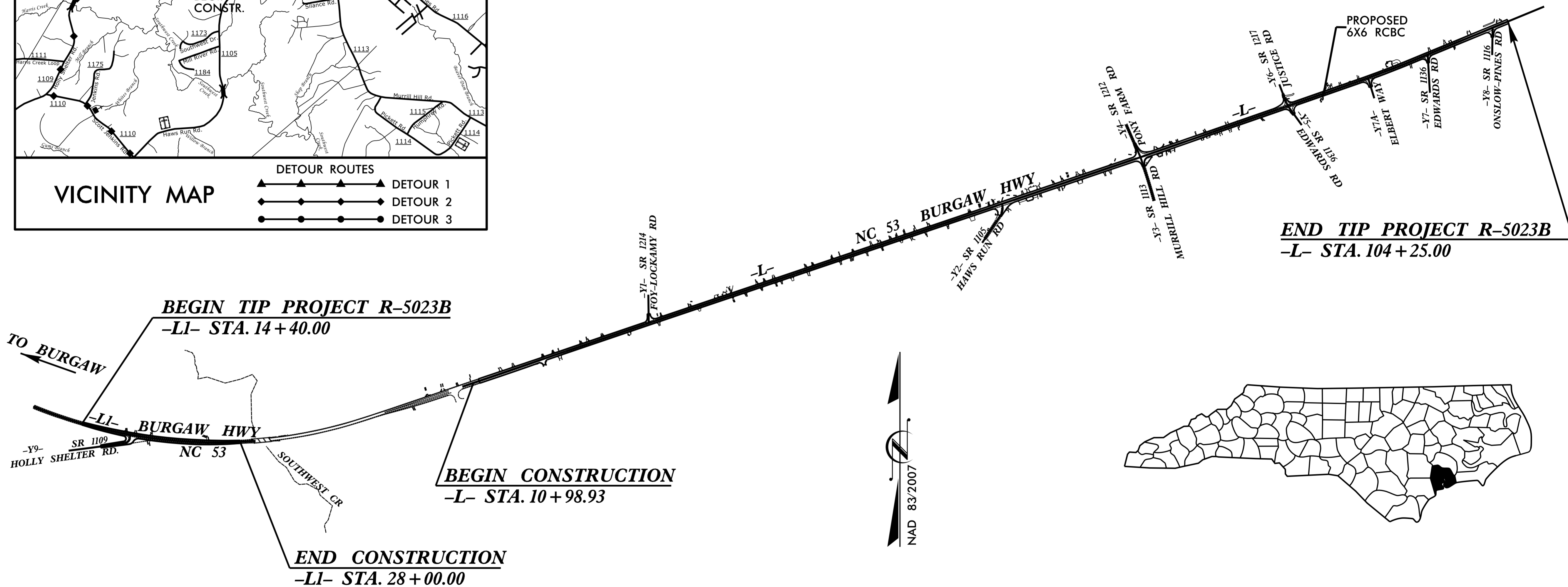
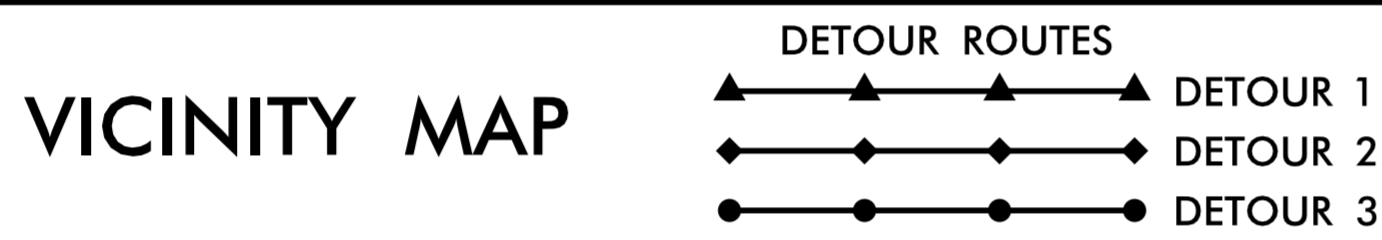
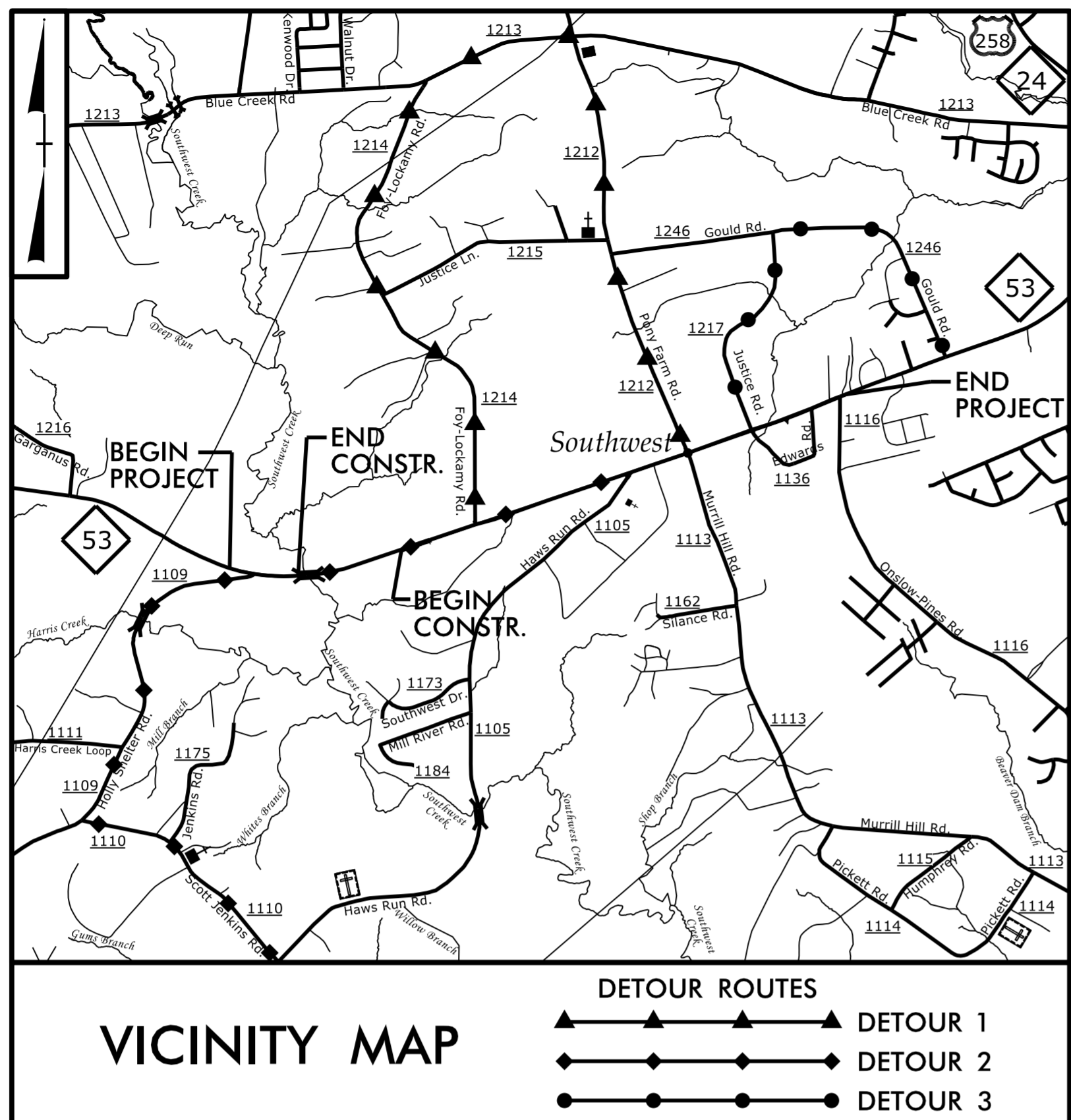
STATE OF NORTH CAROLINA
DIVISION OF HIGHWAYS

ONSLOW COUNTY



LOCATION: NC 53 (BURGAW HIGHWAY) FROM WEST OF SR 1109 (HOLLY SHELTER RD.) TO EAST OF SR 1116 (ONSLOW PINES RD.)

TYPE OF WORK: GRADING, PAVING, DRAINAGE, SIGNALS, & CULVERT

STATE	STATE PROJECT REFERENCE NO.	SHEET NO.	TOTAL SHEETS
N.C.	R-5023B, R-5023C SF-4903F		
STATE PROJ. NO.	F.A. PROJ. NO.	DESCRIPTION	
41922.1.1		R-5023B/C (P.E.)	
43463.1.1	HRRR-0053(11)	SF-4903F (P.E.)	
41922.2.2	STP-0053(9)	R-5023B (R/W/UTIL)	
43463.2.1	HRRR-0053(11)	SF-4903F (R/W/UTIL)	
41922.3.4	STP-0053(9)	R-5023B/C & SF-4903F (CONST.)	



STRUCTURE

	<p>DESIGN DATA</p> <p>ADT 2014 = 12,000</p> <p>V = 60 MPH FOR -L1-</p> <p>V = 50 MPH FOR -L-</p> <p>FUNC CLASS = MINOR ARTERIAL REGIONAL TIER</p>	<p>PROJECT LENGTH</p> <p>LENGTH ROADWAY TIP PROJECT R-5023B = 2.024 MILES</p>	<p>Prepared In the Office of: DIVISION OF HIGHWAYS 1000 Birch Ridge Dr., Raleigh, NC 27610</p>	<p>2012 STANDARD SPECIFICATIONS</p> <p>LETTING DATE: JANUARY 17, 2017</p>	
	<p>2012 STANDARD SPECIFICATIONS</p>				