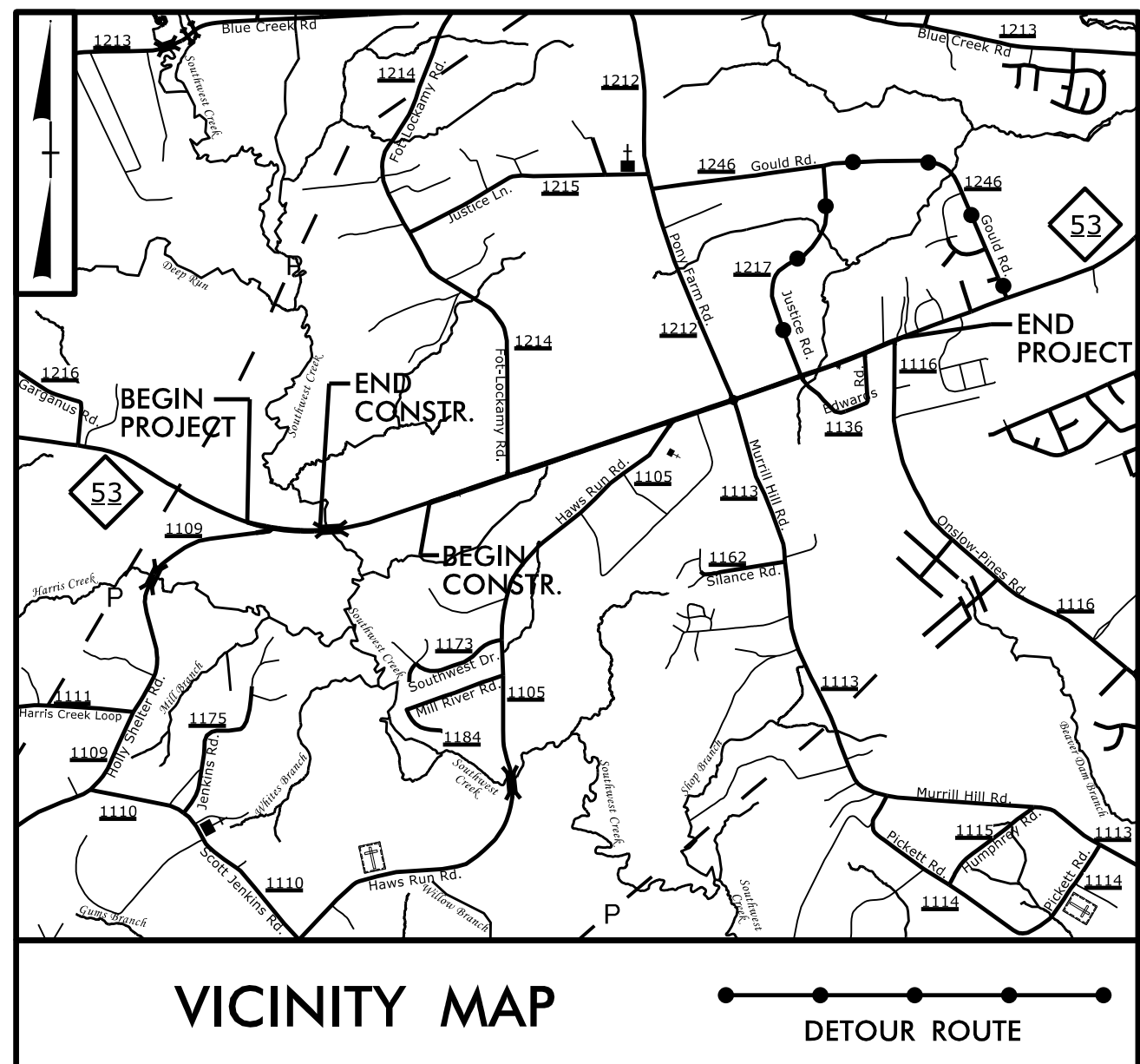


09, 02B/299

See Sheet 1-A For Index of Sheets



VICINITY MAP

DETOUR ROUTE

STATE OF NORTH CAROLINA
DIVISION OF HIGHWAYS

UTILITY CONSTRUCTION PLANS
ONslow COUNTY

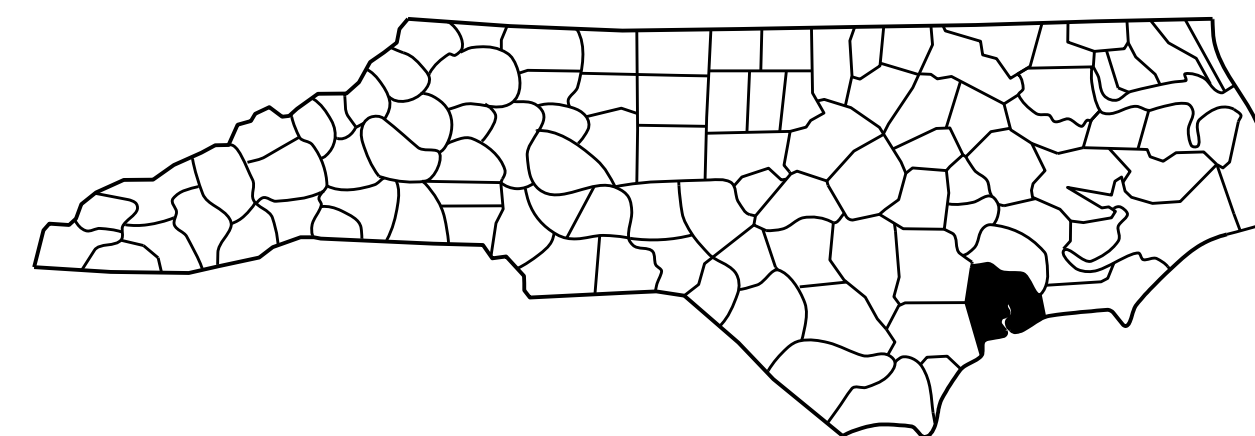
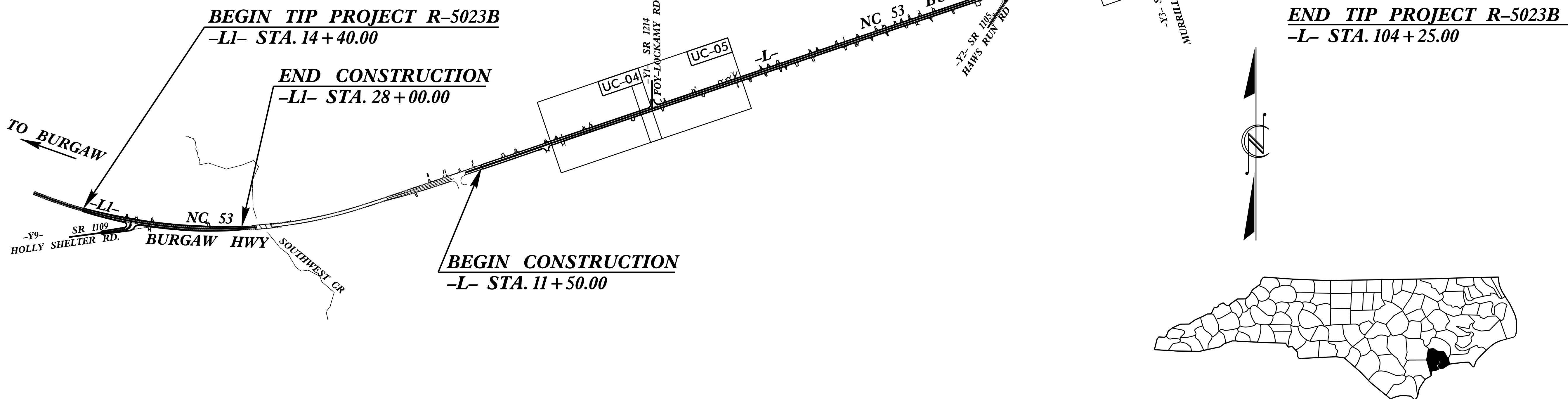
LOCATION: IMPROVEMENTS ALONG NC 53 FROM WEST OF SR 1109 (HOLLY SHELTER RD.) TO WEST OF BRIDGE OVER SOUTHWEST CREEK AND WEST OF SR 1214 (FOY-LOCKAMY RD.) TO EAST OF SR 1116 (ONslow PINES RD.)

TYPE OF WORK: UTILITY CONSTRUCTION

STATE	STATE PROJECT REFERENCE NO.	SHEET NO.	TOTAL SHEETS
N.C.	R-5023B, R-5023C SF-4903F	UC-01	15

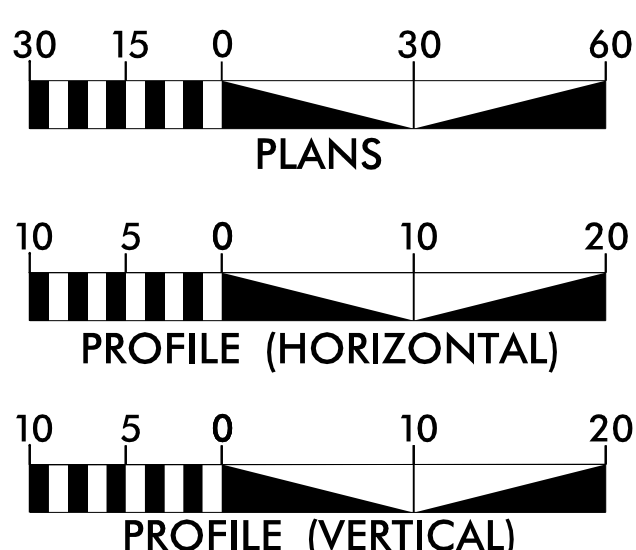
UTILITY DESIGN ENGINEER

11/8/2016



CONTRACT: C202176 TIP PROJECT: R-5023B, R-5023C, SF-4903F

GRAPHIC SCALES



PROJECT LENGTH

MAP NO. 1 = 1.75 MILES (WBS NO. 41922.1.1)
MAP NO. 2 = 0.15 MILES (WBS NO. 43463.1.1)

TOTAL = 1.90 MILES

INDEX OF SHEETS

SHEET NO.	DESCRIPTION
UC-01	TITLE SHEET
UC-02	SYMBOLGY SHEET
UC-03	GENERAL NOTES SHEET
UC-03A TO UC-03D	DETAIL SHEETS
UC-04 TO UC-10	PLAN SHEETS
UC-11	PROFILE SHEET

UTILITY OWNERS ON PROJECT

WATER - ONslow WATER & SEWER AUTHORITY

SEWER - ONslow WATER & SEWER AUTHORITY

UTILITY DESIGN BY:

M A Engineering Consultants, Inc.
598 East Chatham Street Suite 137 Cary, NC 27511
Phone: 919.297.0220 NC License: F-0160 Fax: 919.297.0221

NC DOT PROJECT ENGINEER:
DAVID LEONARD, P.E.

PREPARED FOR:
NORTH CAROLINA
DEPARTMENT OF TRANSPORTATION
DIVISION BRIDGE PROGRAM