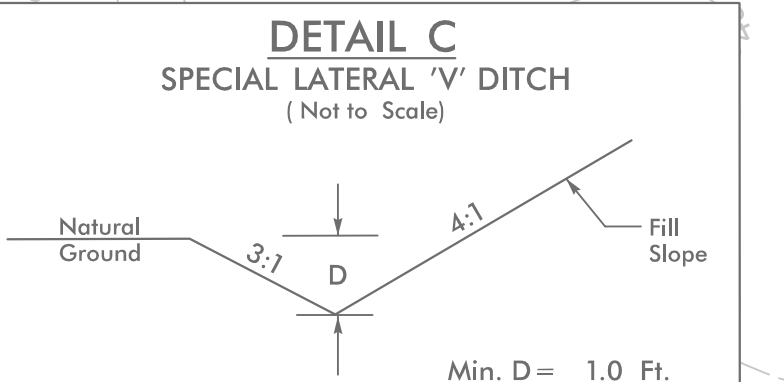
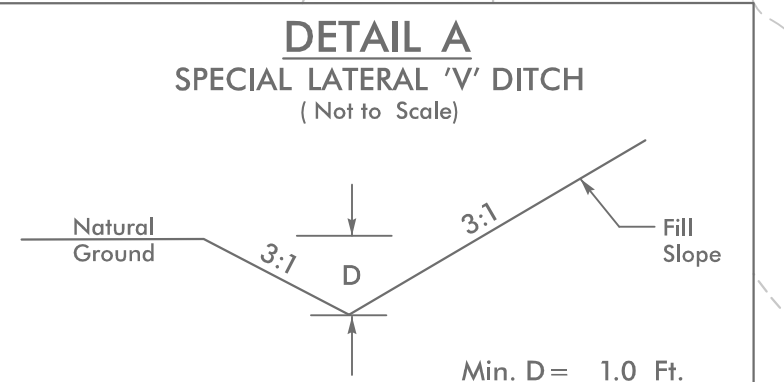
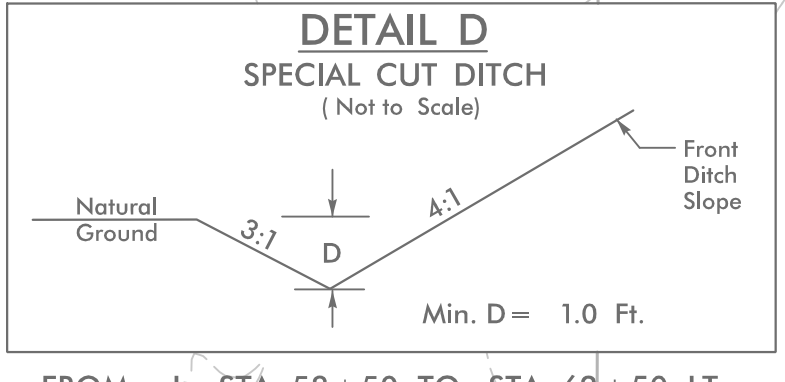
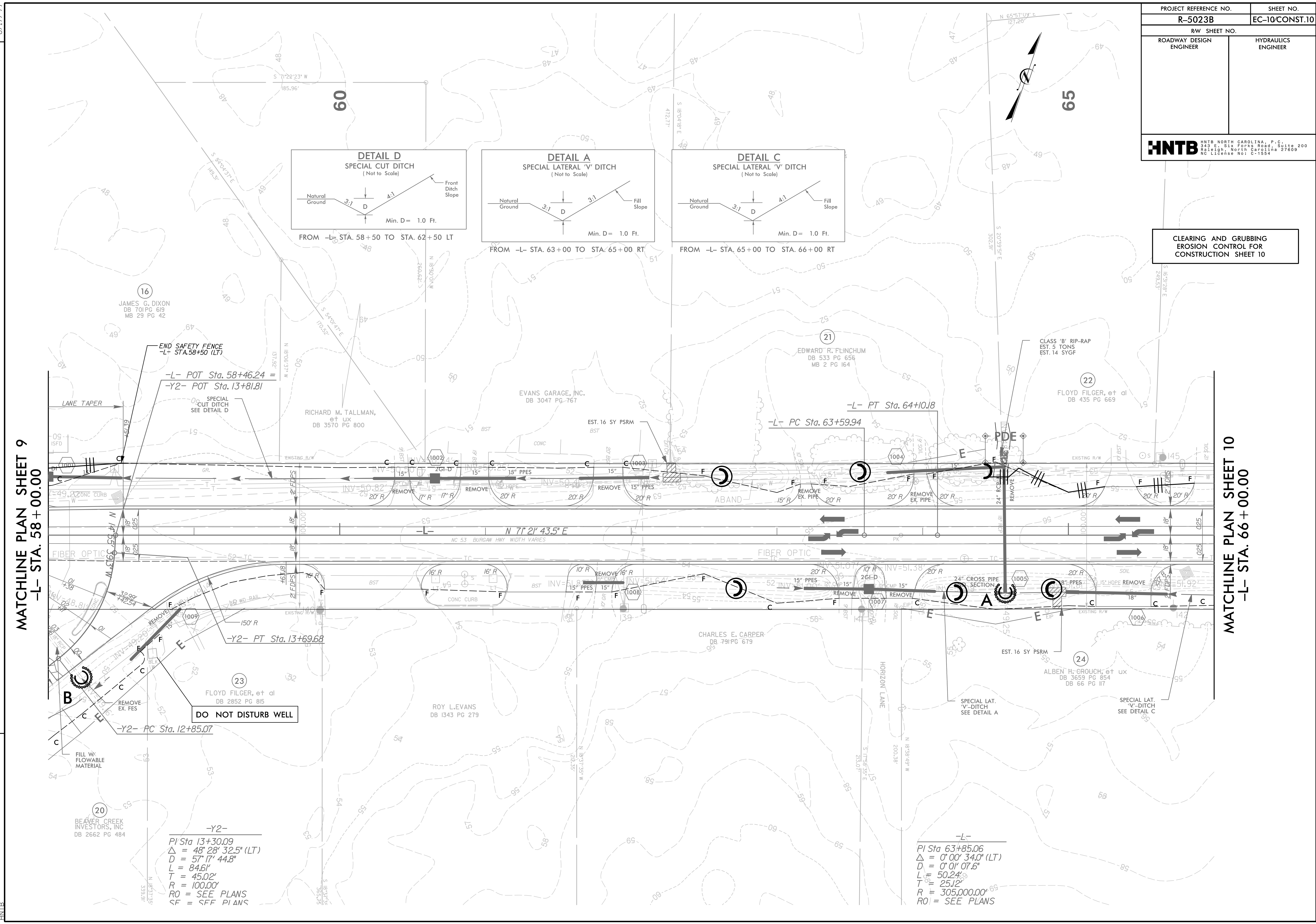


PROJECT REFERENCE NO.	SHEET NO.
R-5023B	EC-10CONST.10
RW SHEET NO.	
ROADWAY DESIGN ENGINEER	HYDRAULICS ENGINEER
<b>HNTB</b>	
HNTB NORTH CAROLINA, P.C. 343 E. SIX FORKS ROAD, SUITE 200 RALEIGH, NORTH CAROLINA 27609 NC LICENSE NO: C-1554	

CLEARING AND GRUBBING  
EROSION CONTROL FOR  
CONSTRUCTION SHEET 10

MATCHLINE PLAN SHEET 9  
-L- STA. 58 + 00.00

MATCHLINE PLAN SHEET 10  
-L- STA. 66 + 00.00



REVISIONS

-Y2-  
PI Sta 13+30.09  
Δ = 48° 28' 32.5" (LT)  
D = 57' 17" 44.8"  
L = 84.6'  
T = 45.02'  
R = 100.00'  
RO = SEE PLANS  
SF = SFF PLANS

-L-  
PI Sta 63+85.06  
Δ = 0° 00' 34.0" (LT)  
D = 0' 01' 07.6"  
L = 50.24'  
T = 25.12'  
R = 305,000.00'  
RO = SEE PLANS

4:07:52 PM  
R:\2023\B.C. eg.psh\_10.dgn  
HNTB