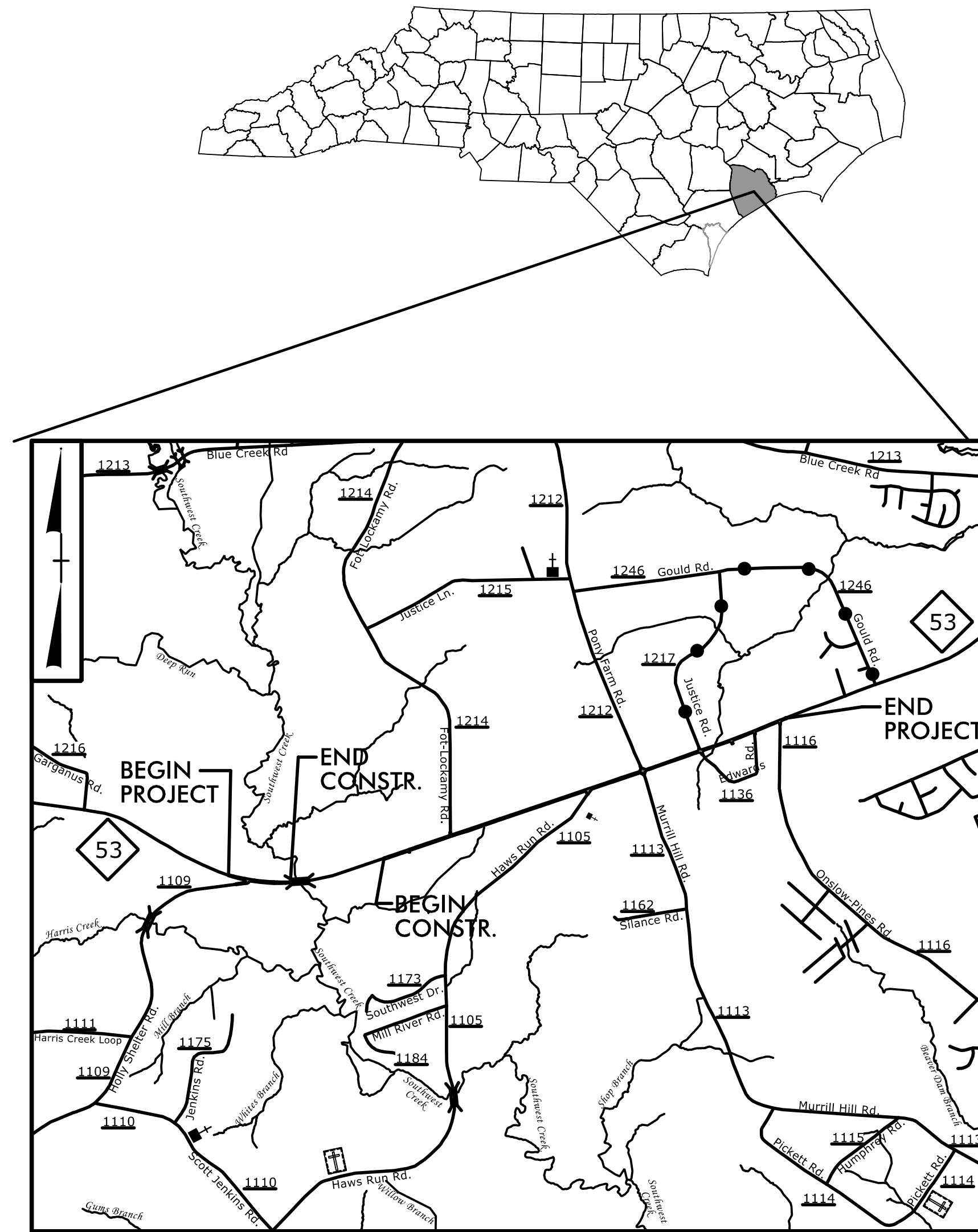


STATE OF NORTH CAROLINA
DIVISION OF HIGHWAYS


TRANSPORTATION MANAGEMENT PLAN

ONSLOW COUNTY




LOCATION: IMPROVEMENTS ALONG NC 53 FROM WEST OF SR 1109 (HOLLY SHELTER RD.) TO WEST OF BRIDGE OVER SOUTHWEST CREEK AND WEST OF SR 1214 (FOY-LOCKAMY RD) TO EAST OF SR 1116 (ONSLOW PINES RD.)

TYPE OF WORK: GRADING, PAVING, DRAINAGE & CULVERT



N.C.D.O.T. WORK ZONE TRAFFIC CONTROL
1561 MAIL SERVICE CENTER (MSC) RALEIGH, NC 27699-1561
750 N. GREENFIELD PARKWAY, GARNER, NC 27529 (DELIVERY)
PHONE: (919) 773-2800 FAX: (919) 771-2745

J. S. BOURNE, P.E. STATE TRAFFIC MANAGEMENT ENGINEER
J. S. KITE, P.E. EASTERN TRAFFIC CONTROL PROJECT ENGINEER
D. PARKER TRAFFIC CONTROL PROJECT DESIGN ENGINEER



INDEX OF SHEETS

SHEET NO.	TITLE
TMP-1	TITLE SHEET, VICINITY MAP AND INDEX OF SHEETS
TMP-1A	LIST OF APPLICABLE ROADWAY STANDARD DRAWINGS, LEGEND, AND TEMPORARY PAVEMENT MARKING
TMP-1B	TRANSPORTATION OPERATIONS PLAN: GENERAL NOTES
TMP-2	-L- DETOUR DETAIL - FROM -Y1- TO -Y3-
TMP-2A	-Y2- DETOUR DETAIL
TMP-2B	-L- DETOUR DETAIL - FROM -Y6- TO GOULD RD
TMP-2C	SIGN DESIGN
TMP-3	PHASING & LOCAL NOTES
TMP-4	AREA 1, PHASE I DETAILS
TMP-5	AREA 1, PHASE II DETAILS
TMP-6 THRU TMP-11	AREA 2, PHASE I DETAILS

HNTB HNTB NORTH CAROLINA, P.C.
343 E. Six Forks Road, Suite 200
Raleigh, North Carolina 27609
NC License No: C-1554

R. B. EARLY, PE TRAFFIC CONTROL PROJECT ENGINEER
R. B. EARLY, PE TRAFFIC CONTROL PROJECT DESIGN ENGINEER
J. A. PHILLIPS TRAFFIC CONTROL DESIGN ENGINEER

DOCUMENT NOT CONSIDERED FINAL
UNLESS ALL SIGNATURES COMPLETED

APPROVED: Rhonda B. Early
DATE: 7/25/2016

SEAL



SHEET NO.
TMP-1

R-5023B

TIP PROJECT:

REVISIONS

4:29:03 PM
HNTB
QA/QC STAGE:
REVIEW:
CONCUR:
REVISE:
VERIFY: