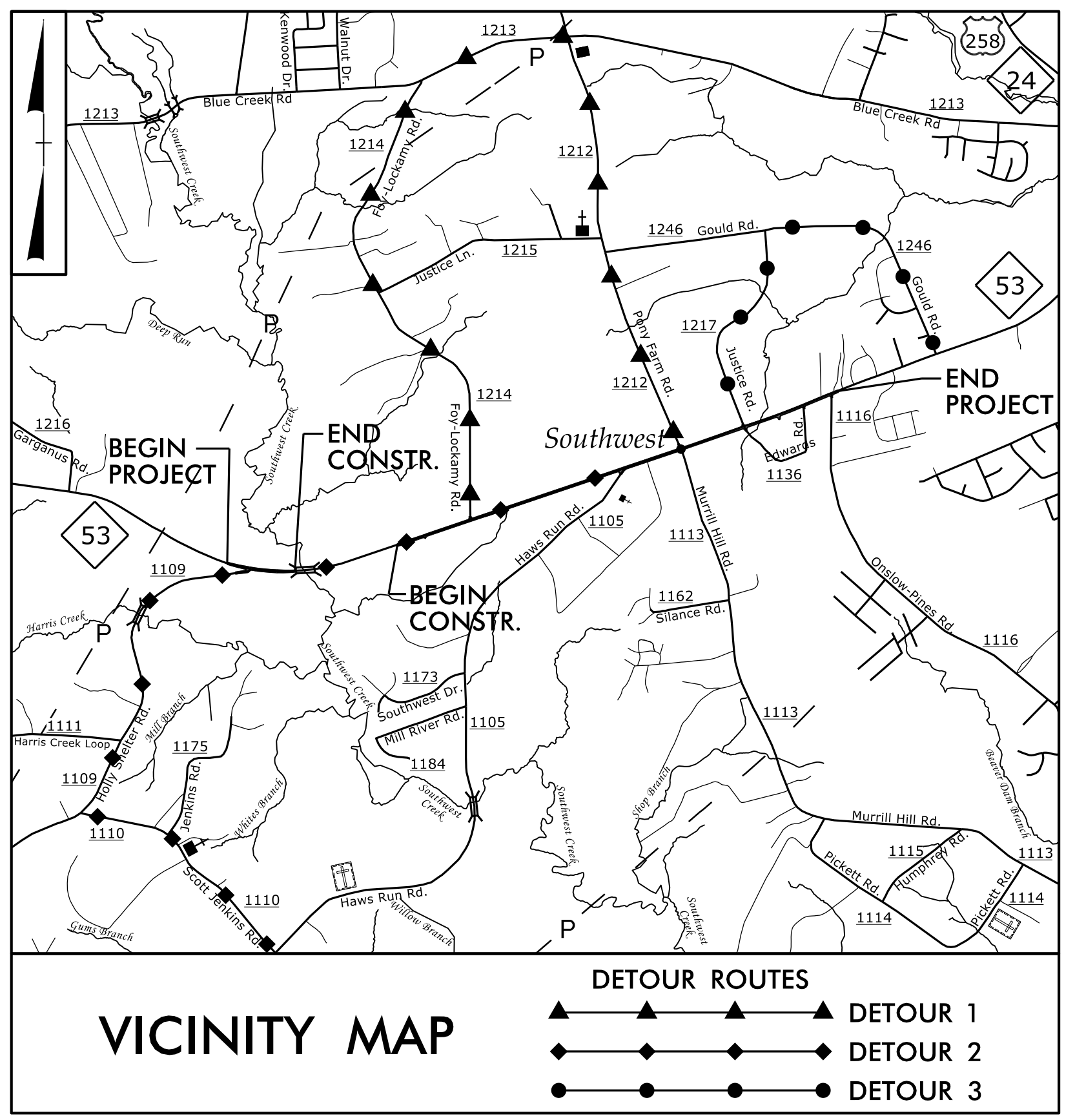


09-NOV-2016 11:39 \\r1w00\projects\49353\Division 3 EnvironmentalOutsourcing\Task Order 02 - NC 53\Roadway\Proj\R5023B\C_Rdy_Tsh.dgn
 09/08/19
 CONTRACT: C202176 TIP PROJECT: R-5023B, R-5023C, SF-4903F

See Sheet 1-A For Index of Sheets

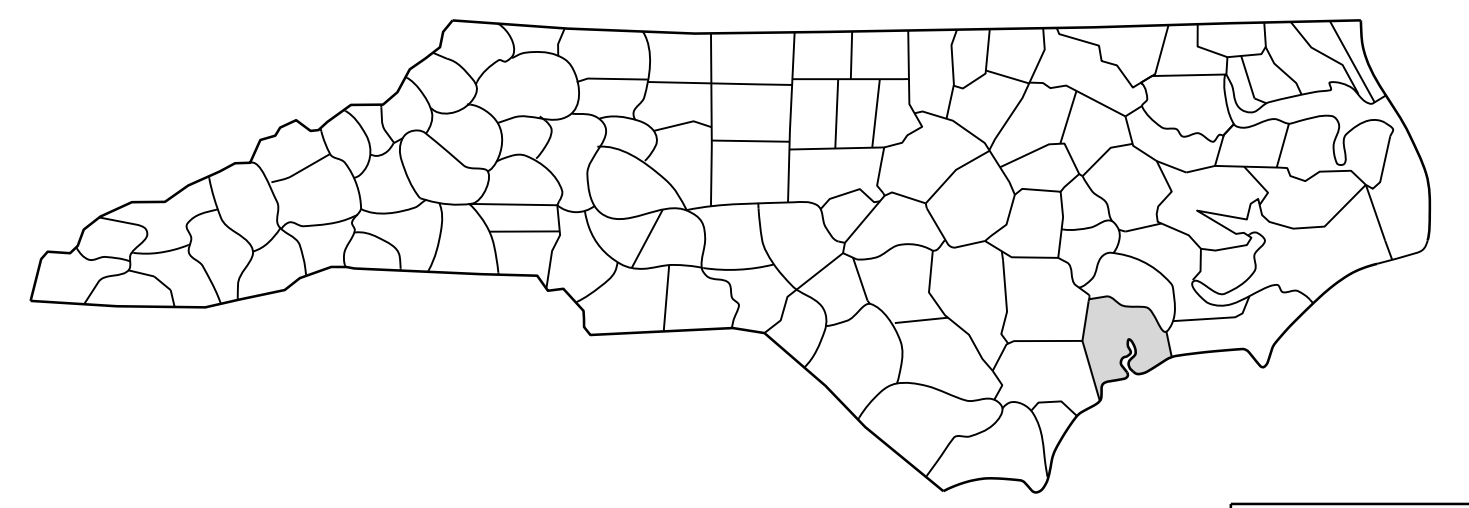
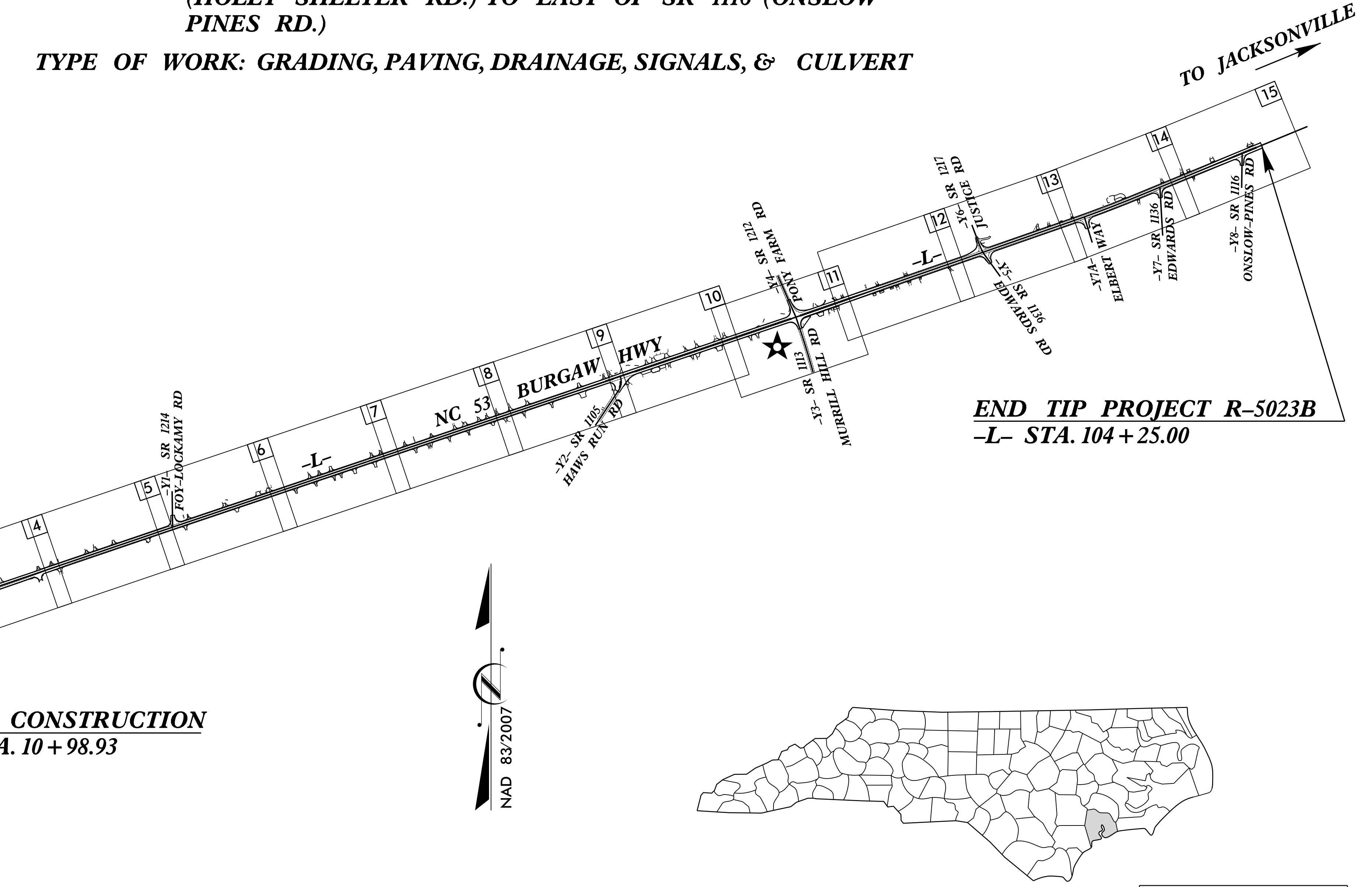
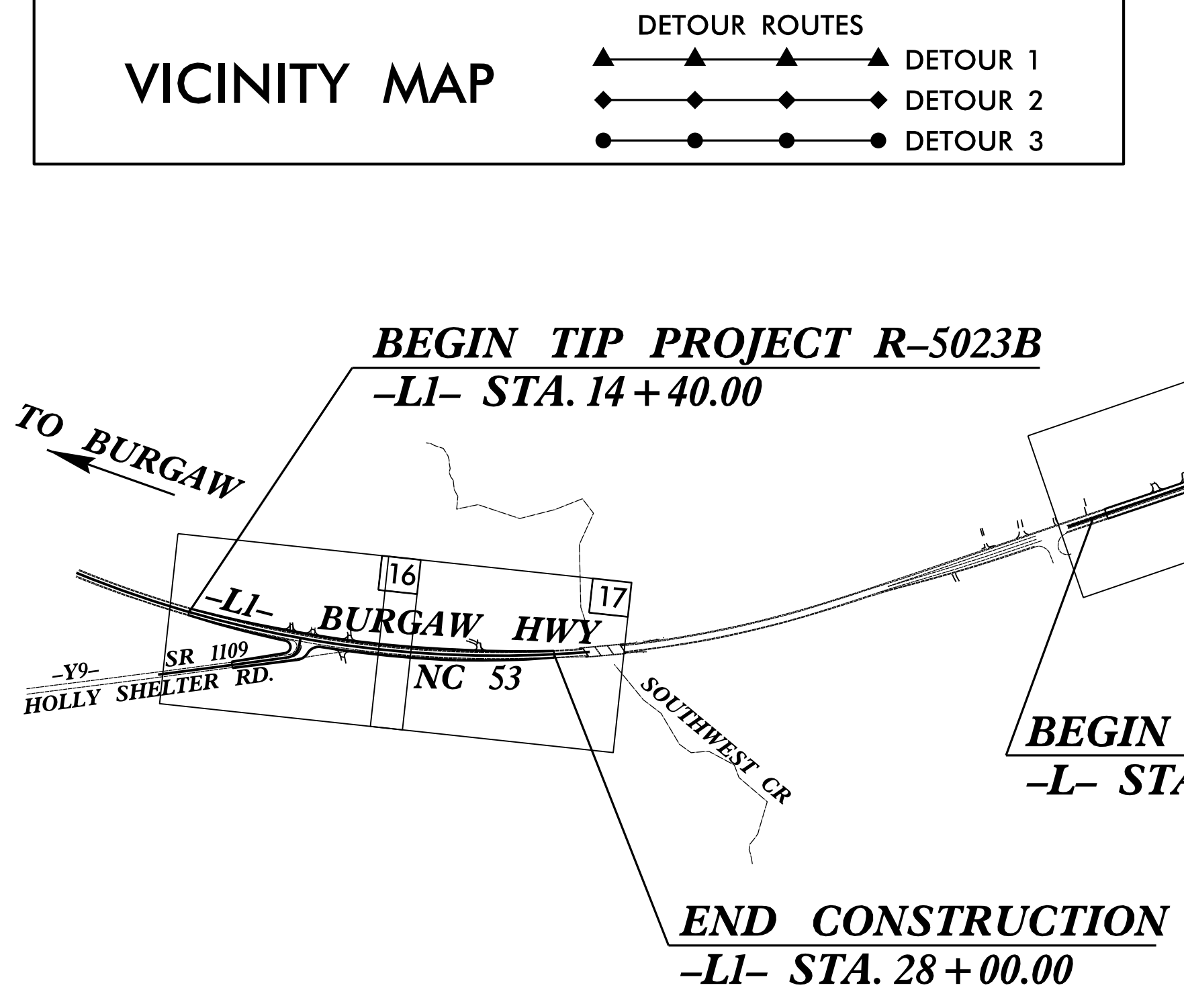


STATE OF NORTH CAROLINA
 DIVISION OF HIGHWAYS
ONSLOW COUNTY

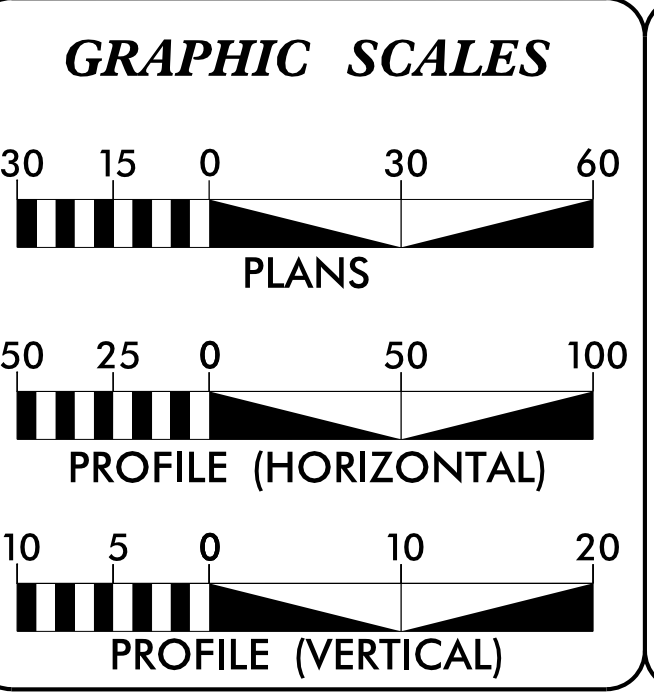
LOCATION: NC 53 (BURGAW HIGHWAY) FROM WEST OF SR 1109 (HOLLY SHELTER RD.) TO EAST OF SR 1116 (ONSLOW PINES RD.)

TYPE OF WORK: GRADING, PAVING, DRAINAGE, SIGNALS, & CULVERT

STATE	STATE PROJECT REFERENCE NO.	SHEET NO.	TOTAL SHEETS
N.C.	R-5023B, R-5023C SF-4903F	1	
STATE PROJ. NO.	F.A. PROJ. NO.	DESCRIPTION	
41922.1.1		R-5023B/C (P.E.)	
43463.1.1	HRRR-0053(11)	SF-4903F (P.E.)	
41922.2.2	STP-0053(9)	R-5023B (R/WUTIL)	
43463.2.1	HRRR-0053(11)	SF-4903F (R/WUTIL)	
41922.3.4	STP-0053(9)	R-5023B/C & SF-4903F (CONST.)	



DOCUMENT NOT CONSIDERED FINAL
 UNLESS ALL SIGNATURES COMPLETED



DESIGN DATA
 ADT 2014 = 12,000
 V = 60 MPH FOR -L1-
 V = 50 MPH FOR -L-
 FUNC CLASS =
 MINOR ARTERIAL
 REGIONAL TIER

PROJECT LENGTH
 LENGTH ROADWAY TIP PROJECT R-5023B = 2.024 MILES

Prepared In the Office of:
HNTB NORTH CAROLINA, P.C.
 343 E. Six Forks Road, Raleigh NC, 27609

2012 STANDARD SPECIFICATIONS

RIGHT OF WAY DATE:
 JANUARY 11, 2016

LETTING DATE:
 JANUARY 17, 2017

DAVID W. BASS, PE
 PROJECT ENGINEER

W. CRAIG PARKER, PE
 PROJECT DESIGN ENGINEER

DAVID LEONARD, PE
 NCDOT ROADWAY PROJECT ENGINEER

HYDRAULICS ENGINEER

DocuSigned by:
 James A. Byrd
 11/19/2016 6:47C.
 SIGNATURE:

ROADWAY DESIGN ENGINEER

DocuSigned by:
 W. Craig Parker
 11/19/2016 6:40Z.
 SIGNATURE:

