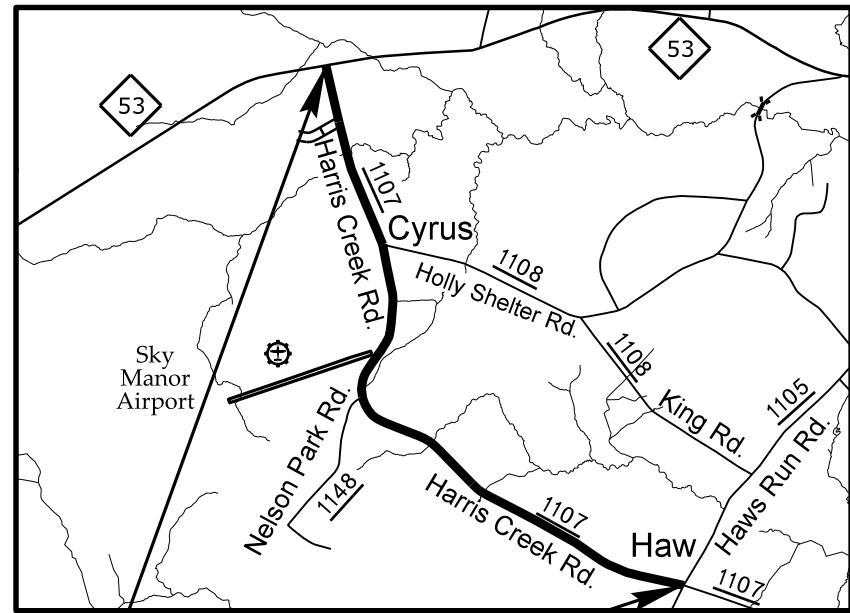


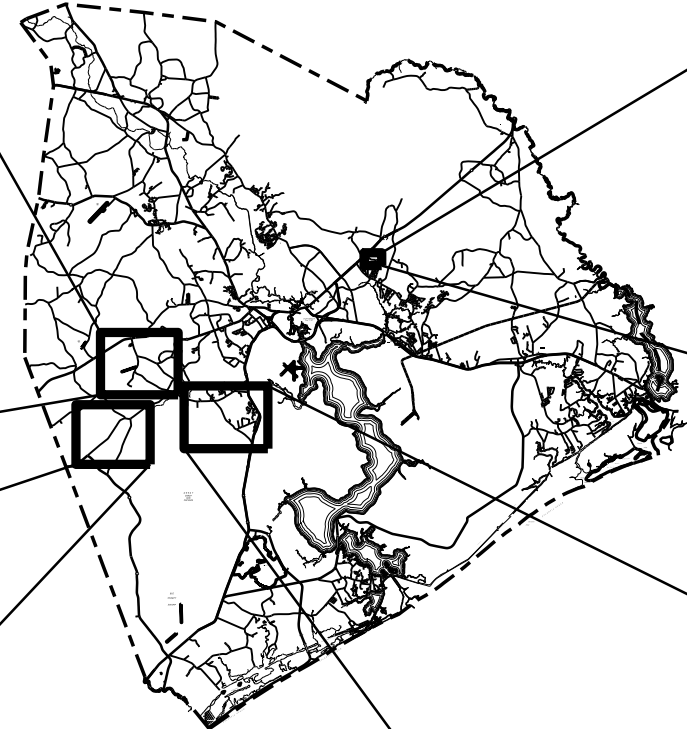
# ONSLOW COUNTY - CONT.



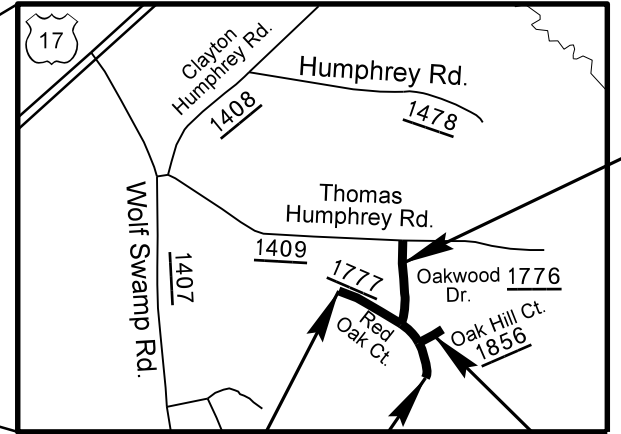
**MAPS N.T.S.**



**33**  
SR 1107  
HARRIS CREEK RD.



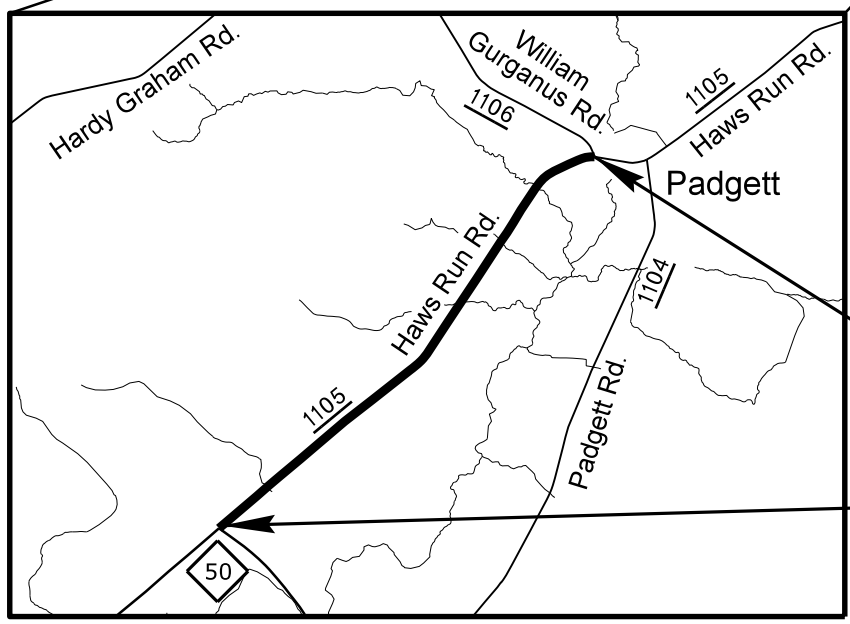
**ONSLOW COUNTY**



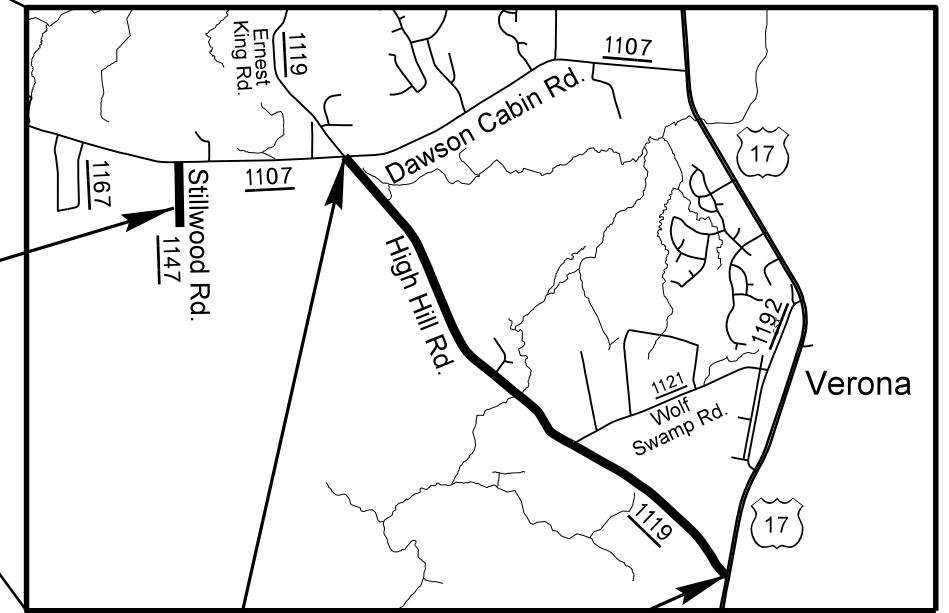
**23**  
SR 1776  
OAKWOOD DR.

**24**  
SR 1777  
RED OAK CT.

**25**  
SR 1856  
OAK HILL CT.



**34**  
SR 1105  
HAWS RUN RD.



**26**  
SR 1147  
STILLWOOD RD.

**29**  
SR 1119  
HIGH HILL RD.

REVISIONS

25-OCT-2016 07:42  
 S:\Division\Resurfacing\Resurfacing Data\2017  
 Resurfacing\Onslow\_Co\2017CPT.03.05.10671\_US\_258\_E.tc\2017CPT.03.05.10671.E.tc\_TSH.dgn  
 \$\$\$SUSPENSE\$\$\$