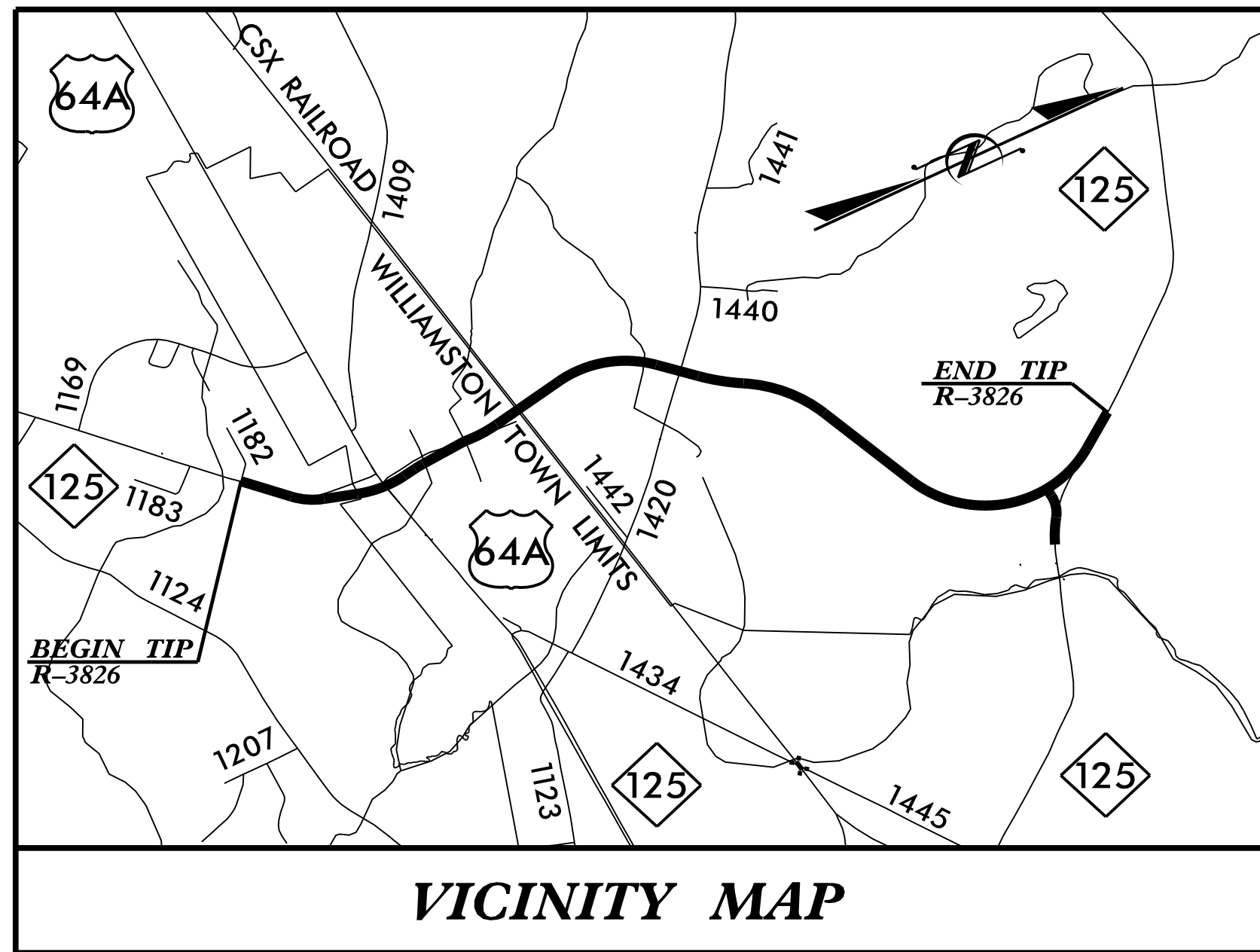


TIP PROJECT: R-3826

CONTRACT: C203830



VICINITY MAP

STATE OF NORTH CAROLINA  
DIVISION OF HIGHWAYS


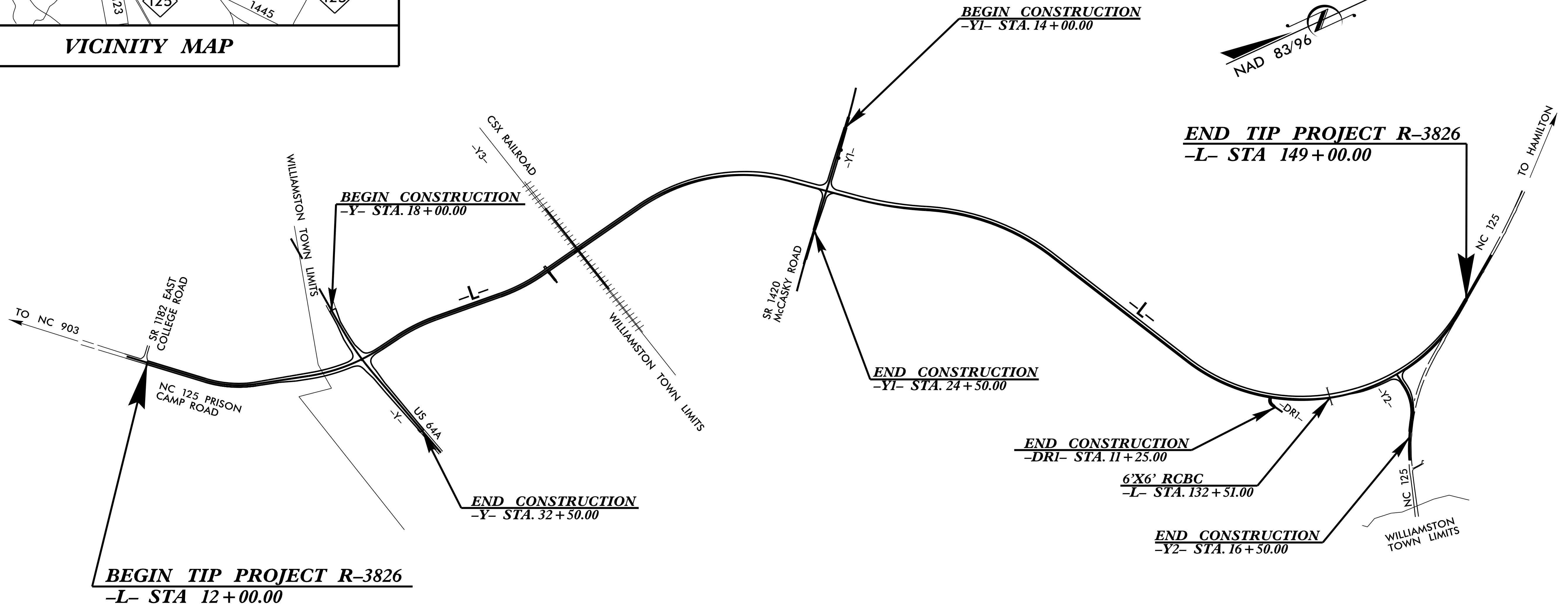
**MARTIN COUNTY**

LOCATION: NC 125 WILLIAMSTON BYPASS FROM SR 1182  
(EAST COLLEGE ROAD) TO NC 125 NORTHWEST  
OF WILLIAMSTON

TYPE OF WORK: GRADING, DRAINAGE, PAVING, SIGNALS  
AND CULVERT

STATE	STATE PROJECT REFERENCE NO.	SHEET NO.	TOTAL SHEETS
N.C.	R-3826		
STATE PROJ. NO.	P.A. PROJ. NO.	DESCRIPTION	
34553.1.1	STP-0125(1)	PE	
34553.4.FR1	STP-0125(1)	R/W	
34553.4.FR1	STP-0125(1)	UTILITIES	
34553.2.2	STP-0125(1)	CONST	

CULVERT



**DESIGN DATA**

ADT 2017 =	7,450
ADT 2037 =	11,950
D =	60 %
K =	11 %
T =	11 % *
V =	60 MPH
* (TTST 4% + DUALS 7%)	
FUNC CLASS =	MAJOR COLLECTOR REGIONAL TIER

**PROJECT LENGTH**

TOTAL PROJECT LENGTH TIP R-3826 = 2.595 MI.

Prepared in the Office of:  
**DIVISION OF HIGHWAYS**  
STRUCTURES MANAGEMENT UNIT  
1000 BIRCH RIDGE DR.  
RALEIGH, N.C. 27610

---

2012 STANDARD SPECIFICATIONS

LETTING DATE :  
JANUARY 17, 2017

K.W. ALFORD, P.E.  
PROJECT DESIGN ENGINEER