

09/08/99

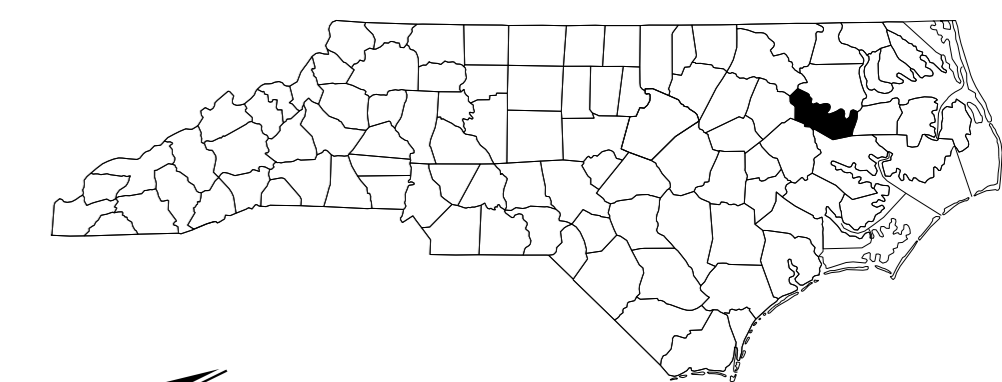
See Sheet 1A For Index of Sheets  
See Sheet 1B For Symbology Sheet

STATE OF NORTH CAROLINA  
DIVISION OF HIGHWAYS

**MARTIN COUNTY**


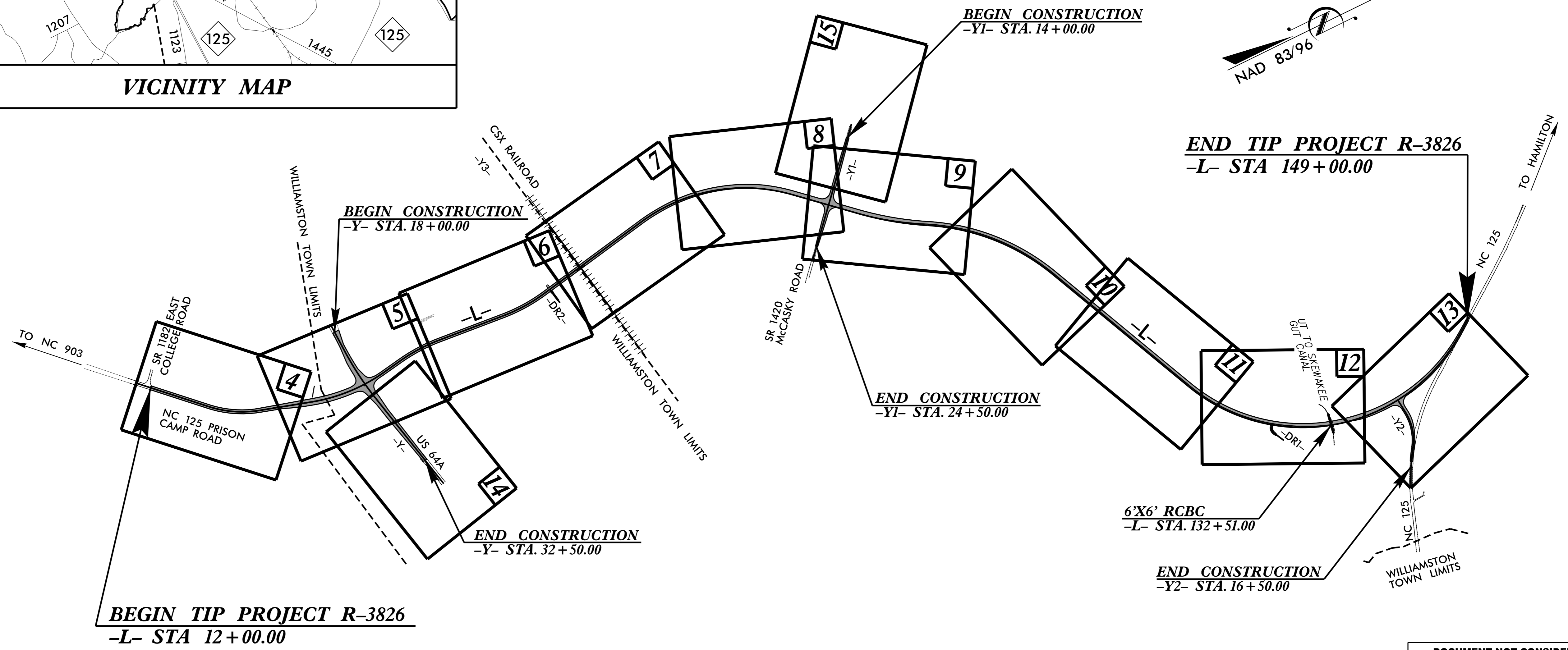
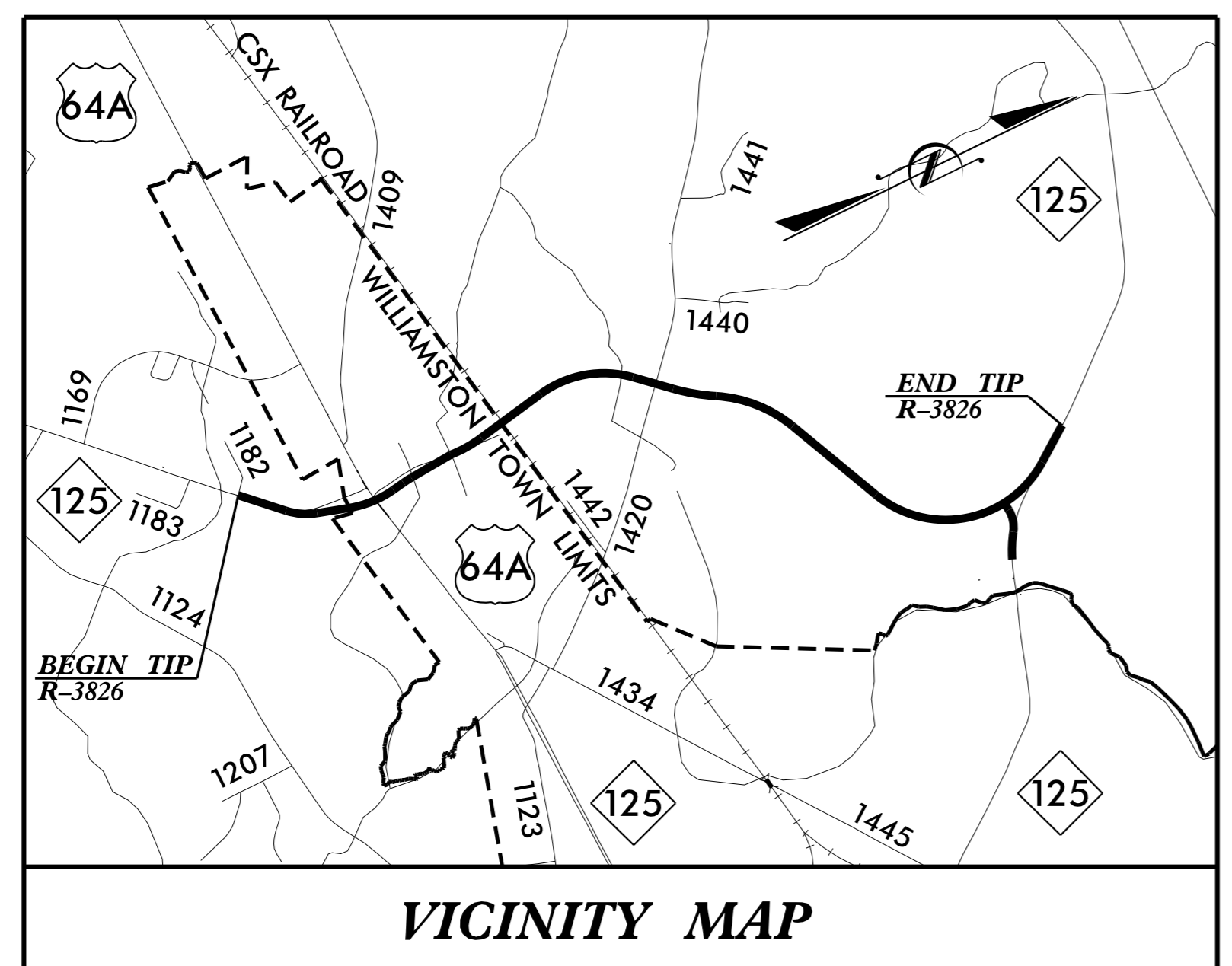
**LOCATION: NC 125 FROM SR 1182 (E. COLLEGE ROAD)  
TO NC 125 NORTHWEST OF WILLIAMSTON**  
**TYPE OF WORK: GRADING, DRAINAGE, PAVING, SIGNAL  
AND CULVERT**

STATE	STATE PROJECT REFERENCE NO.	SHEET NO.	TOTAL SHEETS
N.C.	R-3826	1	
STATE PROJ. NO.	F.A. PROJ. NO.	DESCRIPTION	
34553.1.1	STP-0125(1)	PE	
34553.4.FR1	STP-0125(1)	RW	
34553.4.FRUI	STP-0125(1)	UTILITIES	
34553.2.2	STP-0125(1)	CONST	



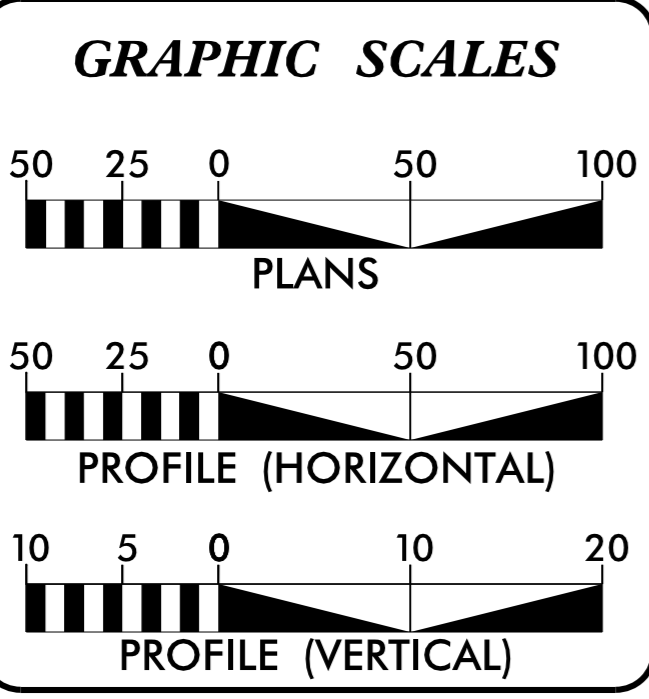
**TIP PROJECT: R-3826**

**CONTRACT: C203830**



NOTE: THIS IS A PARTIAL CONTROLLED ACCESS PROJECT WITH ACCESS BEING LIMITED TO POINTS AS SHOWN ON PLANS.

DOCUMENT NOT CONSIDERED FINAL  
UNLESS ALL SIGNATURES COMPLETED



**DESIGN DATA**

ADT 2017 =	7,450
ADT 2037 =	11,950
D =	60 %
K =	11 %
T =	11 % *
V =	60 MPH
* (TTST 4% + DUALS 7%)	
FUNC CLASS =	MAJOR COLLECTOR REGIONAL TIER

**PROJECT LENGTH**

TOTAL PROJECT LENGTH TIP R-3826 = 2.595 MI.

Prepared in the Office of:  
**DIVISION OF HIGHWAYS**  
1000 Birch Ridge Dr., Raleigh, NC 27610

2012 STANDARD SPECIFICATIONS

**RIGHT OF WAY DATE:**  
JANUARY 15, 2015


**LETTING DATE:**  
JANUARY 17, 2017

**GARY LOVERING, PE**  
PROJECT ENGINEER

**SAM ST. CLAIR**  
PROJECT DESIGN ENGINEER

**HYDRAULICS ENGINEER**

**ROADWAY DESIGN ENGINEER**



22-NOV-2016 10:54  
R:\Roadway\Proj\R3826\_Rdy.-tsh.dgn  
\$\$\$\$\$USERNAME\$\$\$\$\$