PROJECT REFERENCE NO.	SHEET NO.
R-4753	EC-7/CONST.7
R/W SHEET NO.	
ROADWAY DESIGN ENGINEER	HYDRAULICS ENGINEER

-L-		
PI Sta 57+94.02	PI Sta 62+95.74	PI Sta 71+12.51
△ = 56° 24' 55.1" (LT)	△ = 50° 42' 11.3" (RT)	△ = 25° 04' 21.2" (RT)
D = 9° 41' 56.1"	D = 11° 27' 31.5"	D = 6° 21' 58.3"
L = 581.67'	L = 442.48'	L = 393.84'
T = 316.86'	T = 236.91'	T = 200.12'
R = 590.74'	R = 500.02'	R = 900.00'
	SE = .08	SE = .06
	R0 = 168'	R0 = 126'

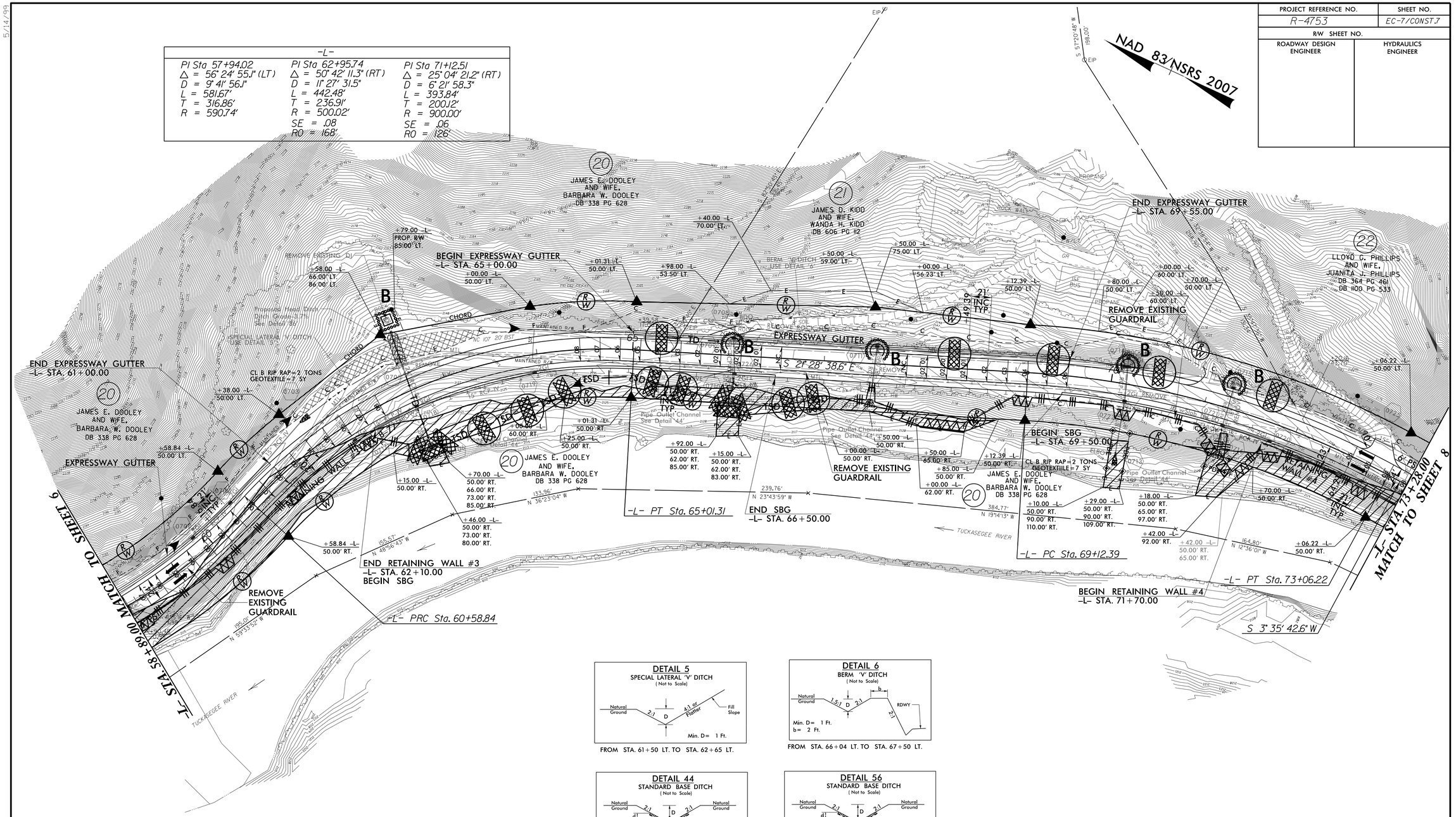

FROM STA. 61+50 LT. TO STA. 62+65 LT.

FROM STA. 66+04 LT. TO STA. 67+50 LT.

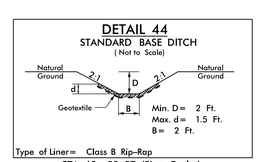

STA. 62+58 RT. (Pipe Outlet)
5 CY DDE, 14 SY Geotextile
5 Ton Class B Rip-Rap
STA. 66+03 RT. (Pipe Outlet)
5 CY DDE, 14 SY Geotextile
5 Ton Class B Rip-Rap
STA. 67+50 RT. (Pipe Outlet)
5 CY DDE, 14 SY Geotextile
5 Ton Class B Rip-Rap
STA. 71+30 RT. (Pipe Outlet)
5 CY DDE, 14 SY Geotextile
5 Ton Class B Rip-Rap

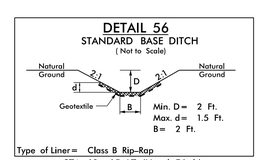

STA. 62+65 LT. (Head Ditch)
15 CY DDE
20 Ton Class B Rip-Rap
55 SY GEOTEXTILE

CLEARING AND GRUBBING
EROSION CONTROL FOR
CONSTRUCTION SHEET 7

NOTE:
PLACE TEMPORARY ROCK SEDIMENT DAMS TYPE – B AND TEMPORARY ROCK SILT CHECKS TYPE – A AT DRAINAGE OUTLETS.

ENVIRONMENTALLY SENSITIVE AREA
SEE PROJECT SPECIAL PROVISIONS

Note: All Driveway Radii are 20' Unless Otherwise Noted
Note: All Proposed Guardrail to Use Weathered Steel Unless Otherwise Noted

BDO = BERM DITCH OUTLET
SBG = SHOULDER BERM GUTTER
SEE SHEETS 20 & 21 FOR -L- PROFILE
SEE SHEETS W-1 THRU W-8 FOR RETAINING WALL PLANS

5/14/99
12-AUG-2016 14:00
R:\Environmental\Hydraulics\R-4753_EC_psh07.dgn