

**This electronic collection of documents is provided
for the convenience of the user
and is Not a Certified Document –**

**The documents contained herein were originally issued
and sealed by the individuals whose names and license
numbers appear on each page, on the dates appearing
with their signature on that page.**

**This file or an individual page
shall not be considered a certified document.**

STATE OF NORTH CAROLINA
DIVISION OF HIGHWAYS

PROJ. REFERENCE NO.	SHEET NO.
B-5548	X-1A

Approximate quantities only. Unclassified excavation, Borrow excavation, fine grading, clearing and grubbing, and removal of existing pavement will be paid for at the lump sum price for "Grading".

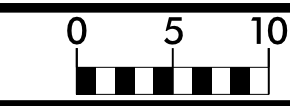
CROSS-SECTION SUMMARY

NOTE: EMBANKMENT COLUMN DOES NOT INCLUDE BACKFILL FOR UNDERCUT

Station L	Uncl. Exc. (cu. yd.)	Embt (cu. yd.)	Station L	Uncl. Exc. (cu. yd.)	Embt (cu. yd.)
11+00.00	0	0	36+00.00	153	0
11+50.00	115	6	36+50.00	127	0
12+00.00	282	17	37+00.00	109	6
12+50.00	332	21	37+50.00	128	6
13+00.00	285	26	38+00.00	144	0
13+50.00	209	30	38+50.00	176	0
14+00.00	87	34	39+00.00	290	0
14+50.00	26	56	39+50.00	448	0
15+00.00	38	101	40+00.00	732	0
15+50.00	44	186	40+50.00	1024	0
16+00.00	53	369	41+00.00	1230	0
16+50.00	70	602	41+50.00	1343	0
17+00.00	92	757	42+00.00	1280	1
17+50.00	122	831	42+50.00	1055	4
18+00.00	150	854	43+00.00	735	6
18+50.00	95	819	43+50.00	555	5
19+00.00	21	639	44+00.00	496	11
19+50.00	32	276	44+50.00	432	28
20+00.00	229	30	45+00.00	411	34
20+50.00	531	0	45+50.00	431	21
21+00.00	671	0	46+00.00	487	15
21+50.00	505	0	46+50.00	535	14
22+00.00	187	177	47+00.00	464	10
22+50.00	26	696	47+50.00	191	4
23+00.00	19	1433			
23+50.00	19	2006	Station	Uncl. Exc.	Embt
24+00.00	0	2117			
24+50.00	0	2022	Y1	(cu. yd.)	(cu. yd.)
25+00.00	0	1960	10+12.00	0	0
25+50.00	0	1919	10+50.00	2	8
26+00.00	7	1746	11+00.00	29	22
26+50.00	27	1594	11+50.00	40	20
27+00.00	62	1646	12+00.00	31	4
27+50.00	56	1606			
28+00.00	47	1500			
28+50.00	80	1366			
28+64.21	27	359			
Station	Uncl. Exc.	Embt			
L	(cu. yd.)	(cu. yd.)			
30+45.79	0	0			
30+50.00	0	138			
31+00.00	0	1628			
31+50.00	0	1604			
32+00.00	0	1594			
32+50.00	0	1623			
33+00.00	0	1668			
33+50.00	0	1627			
34+00.00	0	1475			
34+50.00	0	1003			
35+00.00	0	370			
35+50.00	89	58			

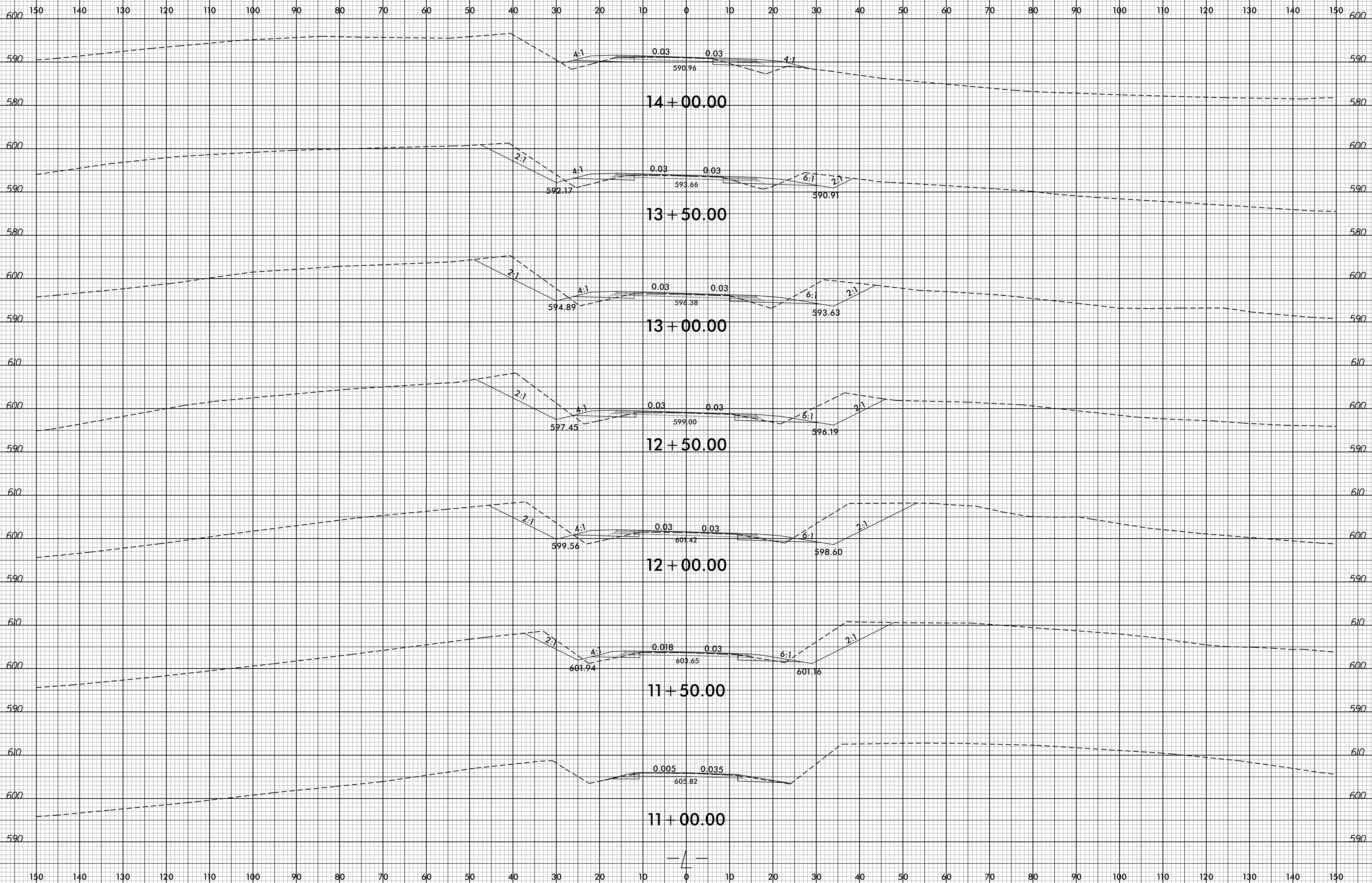
INDEX OF SHEETS		
LINE	STATIONS	SHEETS
-L-	STA 11+00.00 TO STA 47+50.00	X-1 THRU X-14
-Y1-	STA 10+12.00 TO STA 12+00.00	X-15

8/23/99



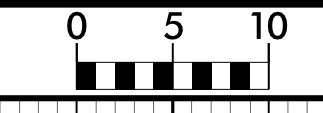
PROJ. REFERENCE NO.
B-5548

SHEET NO.
X-1



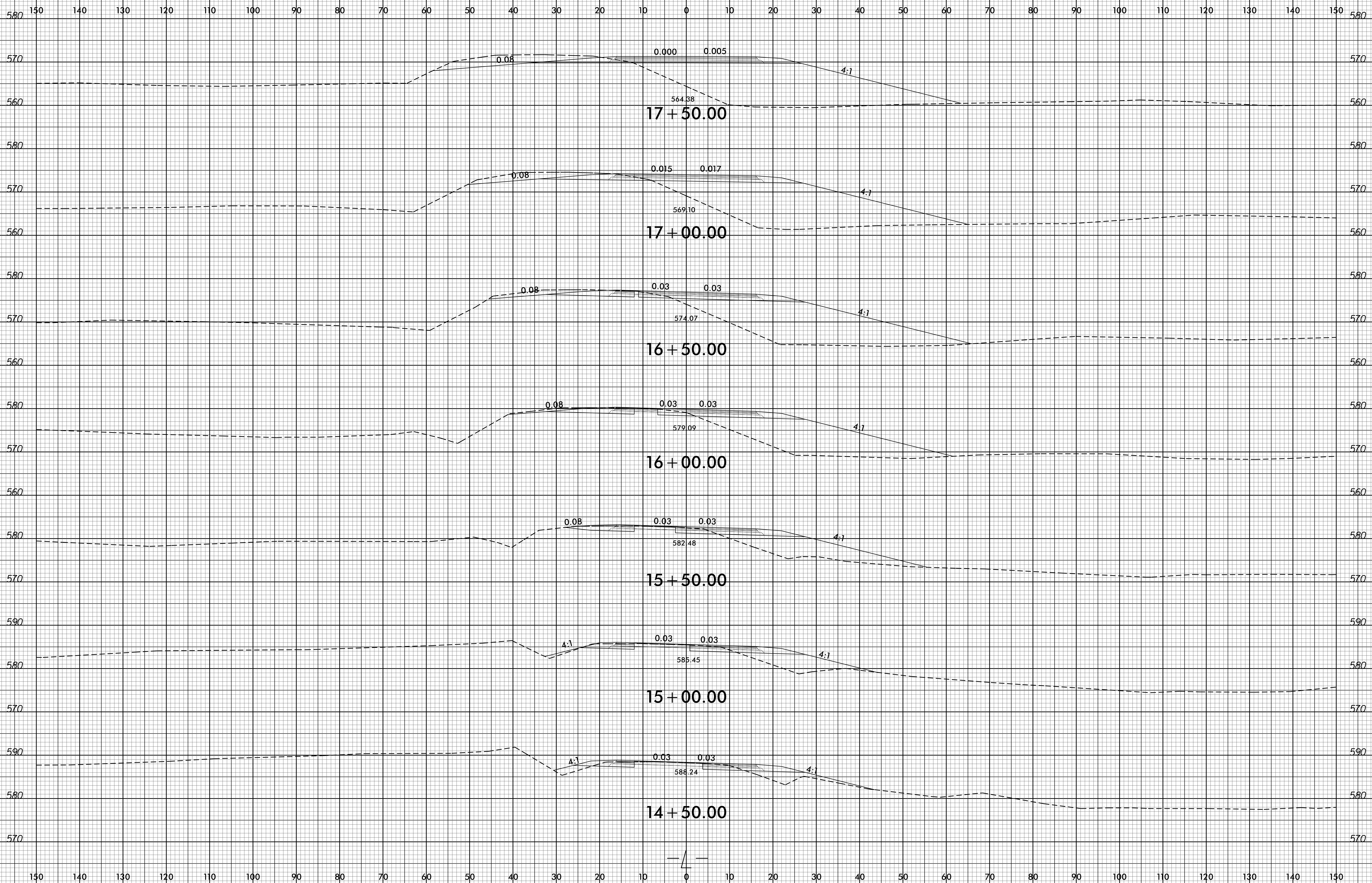
07-NOV-2016 10:33
 P:\Roadway\XSC\B-5548_Rdy_xpl.dgn
 \$\$\$USERNAME\$\$\$

8/23/99

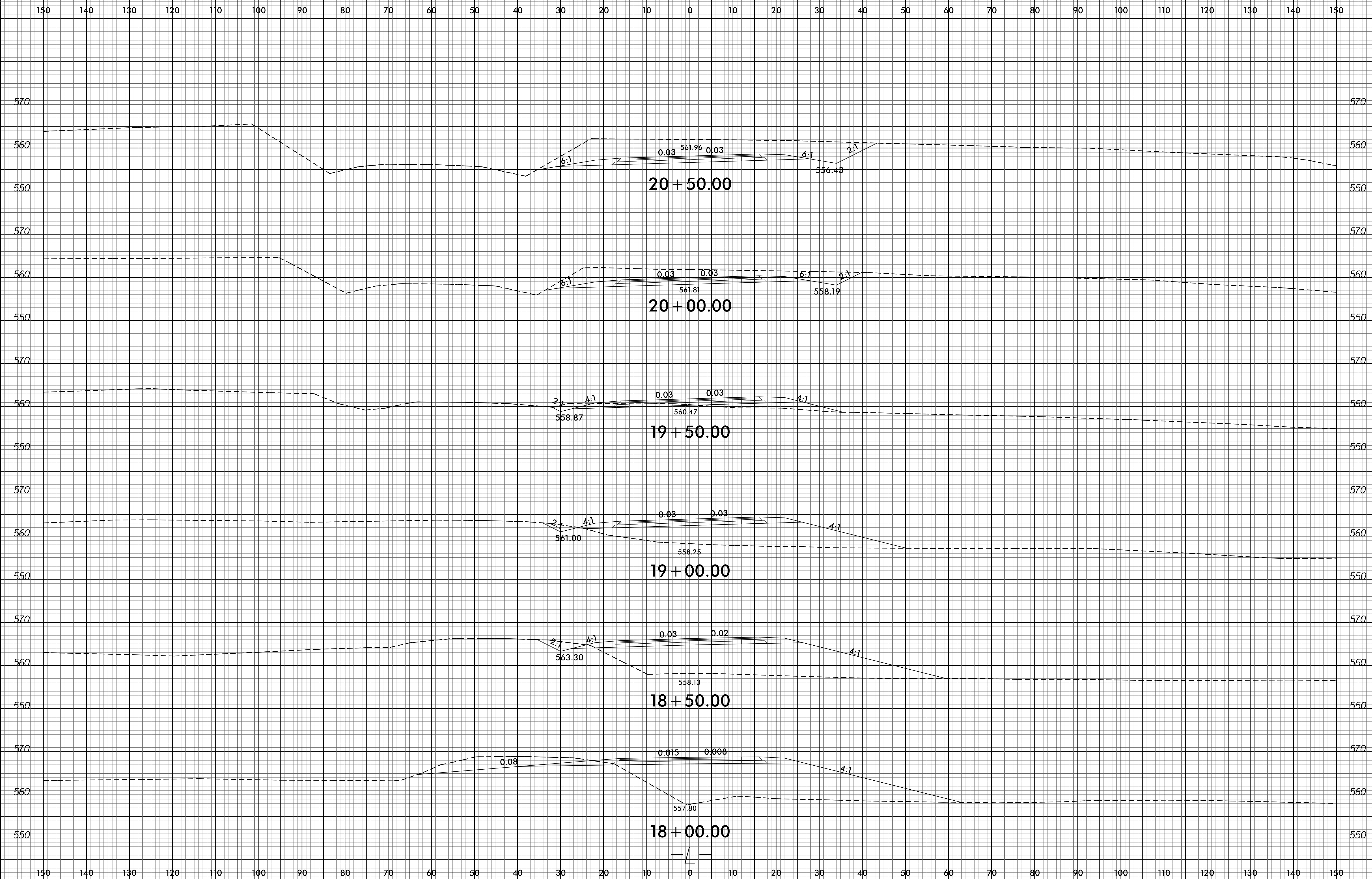
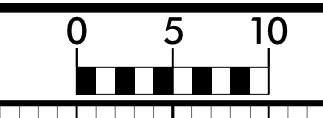


PROJ. REFERENCE NO.
B-5548

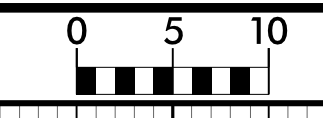
SHEET NO.
X-2



07-NOV-2016 10:33
R:\Program\XSC\B-5548_Rdy_xpl.dgn
\$\$\$\$\$

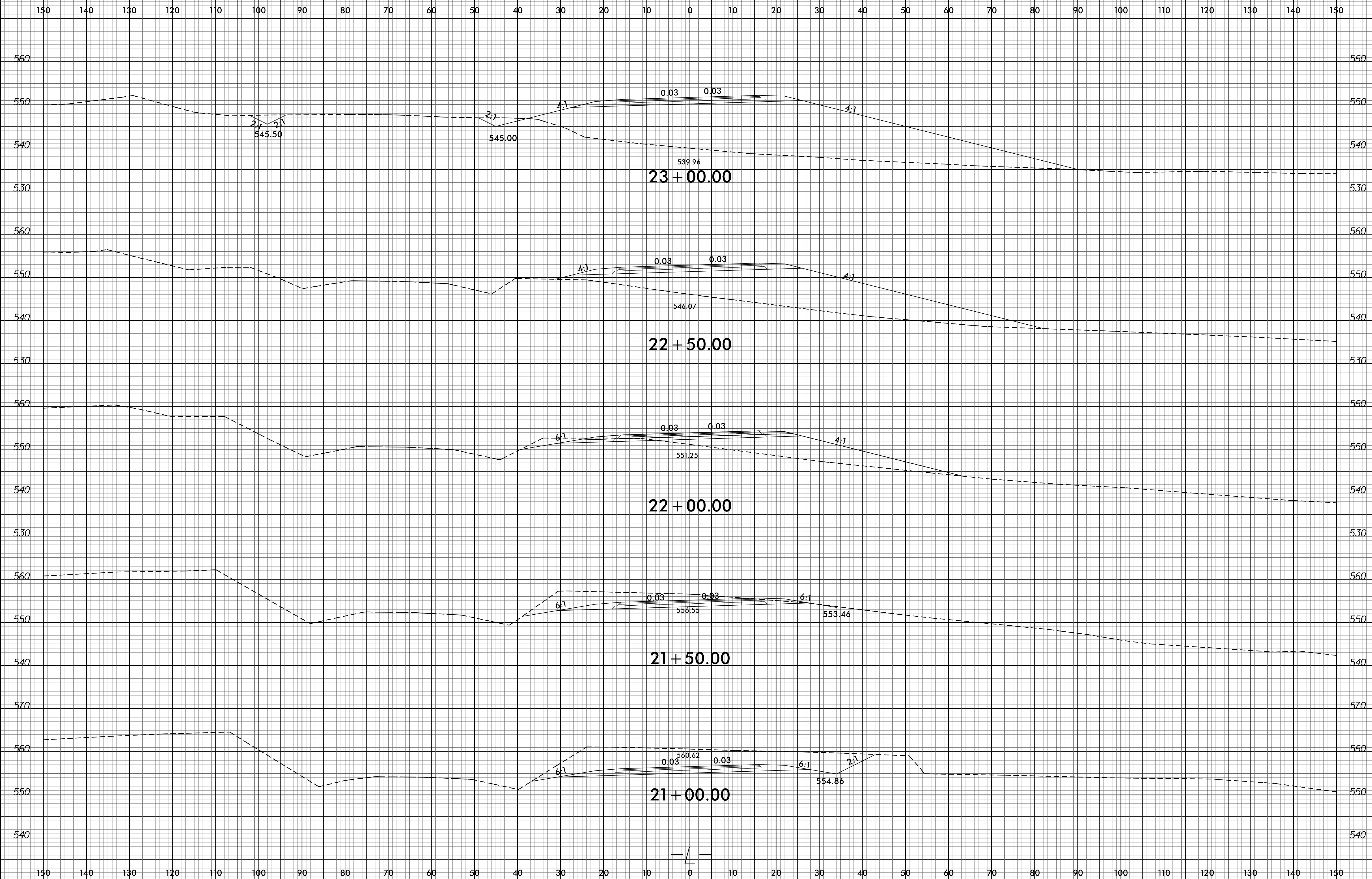


8/23/99

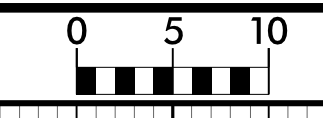


PROJ. REFERENCE NO.
B-5548

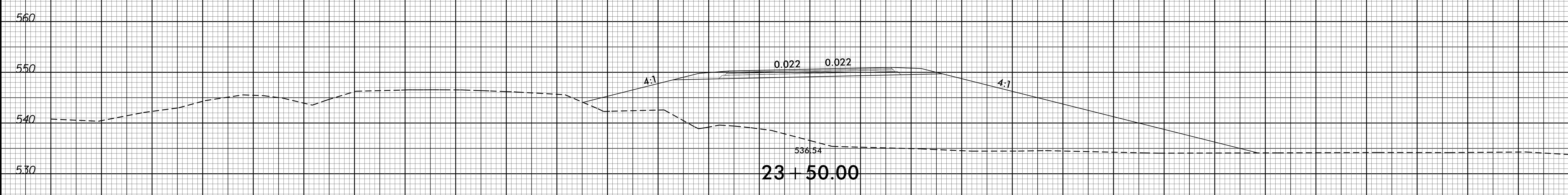
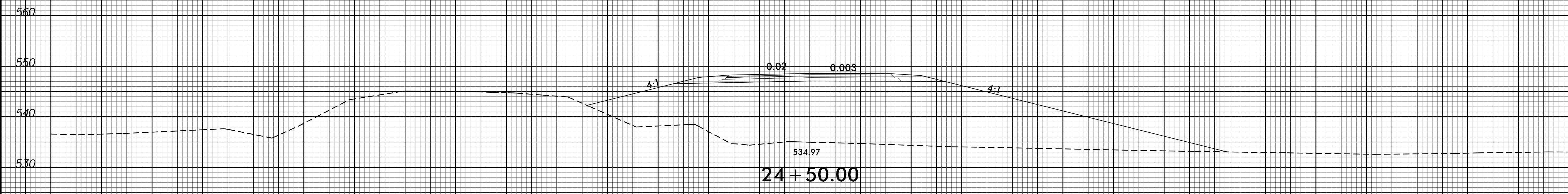
SHEET NO.
X-4



07-NOV-2016 10:33
P:\RoadData\XSC\B-5548_Rdy_xpl.dgn
\$\$\$\$\$USERNAME\$\$\$\$\$

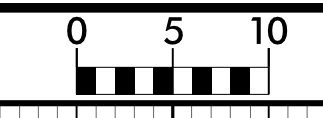


150 140 130 120 110 100 90 80 70 60 50 40 30 20 10 0 10 20 30 40 50 60 70 80 90 100 110 120 130 140 150

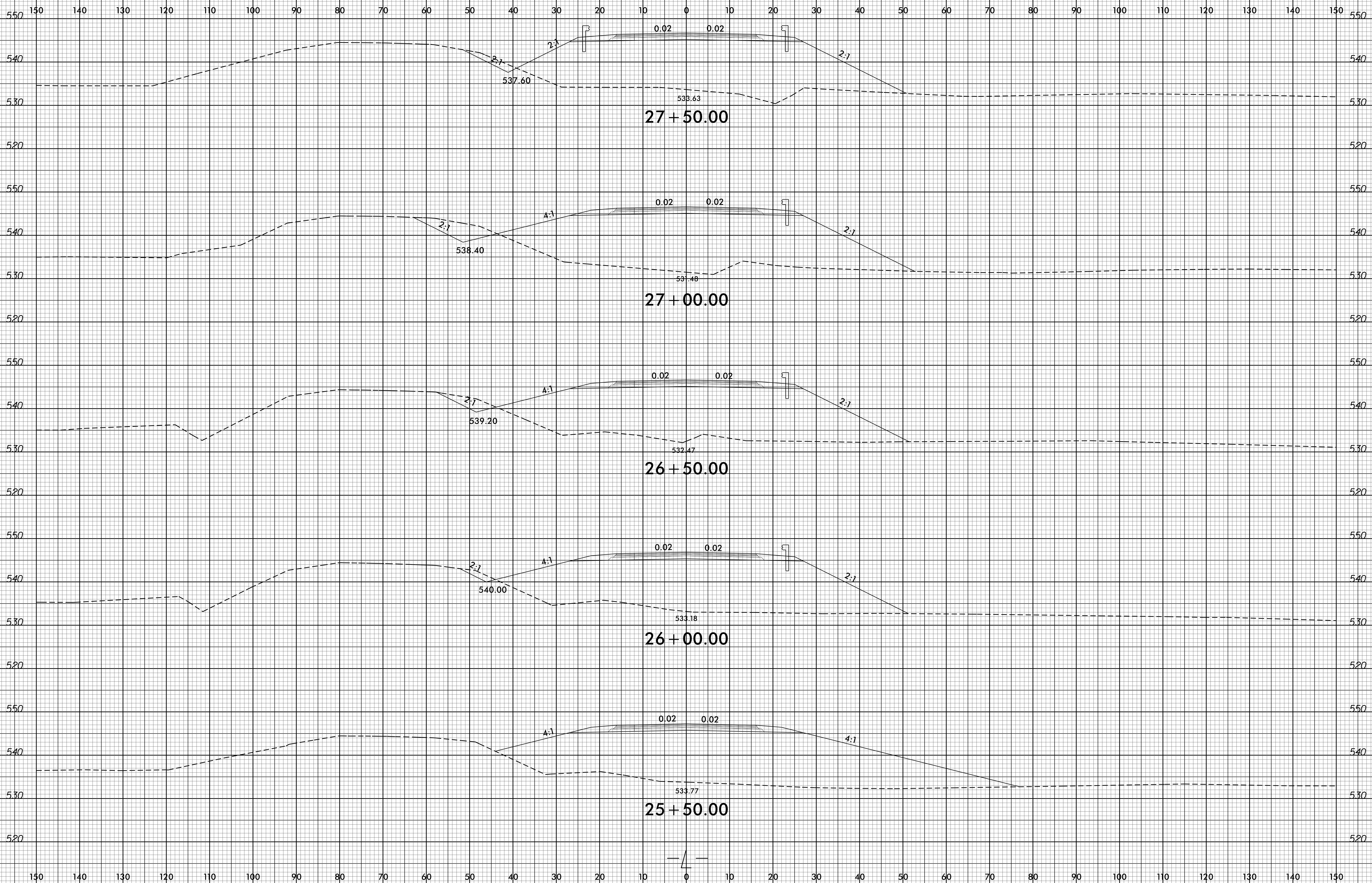


150 140 130 120 110 100 90 80 70 60 50 40 30 20 10 0 10 20 30 40 50 60 70 80 90 100 110 120 130 140 150

8/23/99



PROJ. REFERENCE NO. B-5548	SHEET NO. X-6
-------------------------------	------------------



07-NOV-2016 10:33
 P:\RoadData\XSC\B-5548_Rdy_xpl.dgn
 \$\$\$USERNAME\$\$\$



150 140 130 120 110 100 90 80 70 60 50 40 30 20 10 0 10 20 30 40 50 60 70 80 90 100 110 120 130 140 150

560 560

550 550

540 540

530 530

520 520

550 550

540 540

530 530

560 560

550 550

540 540

530 530

560 560

550 550

540 540

530 530

520 520

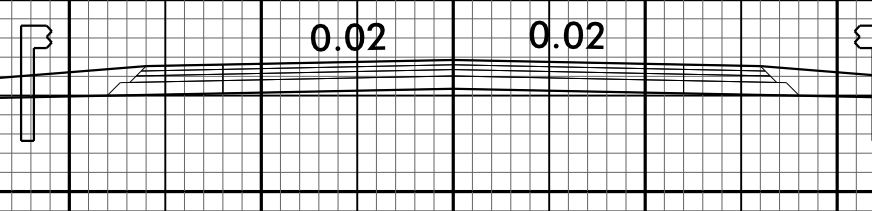
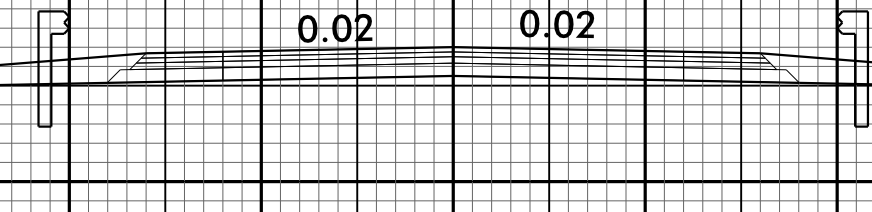
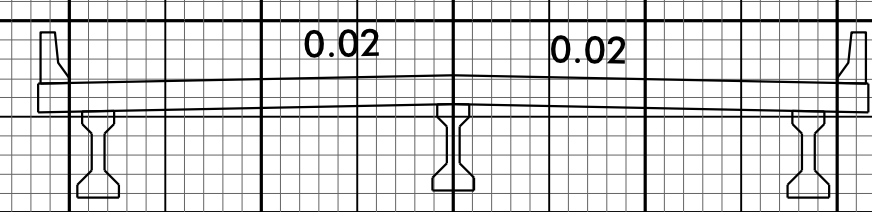
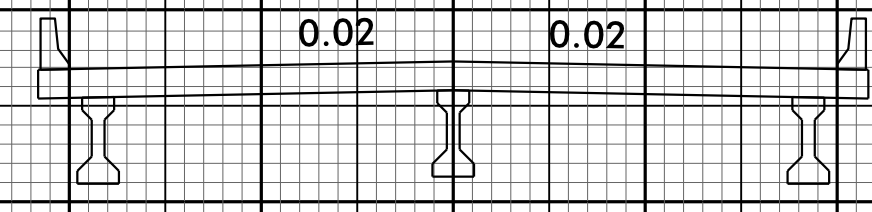
150 140 130 120 110 100 90 80 70 60 50 40 30 20 10 0 10 20 30 40 50 60 70 80 90 100 110 120 130 140 150

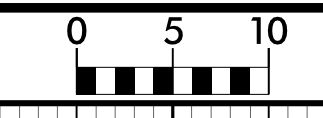
29 + 50.00

29 + 00.00

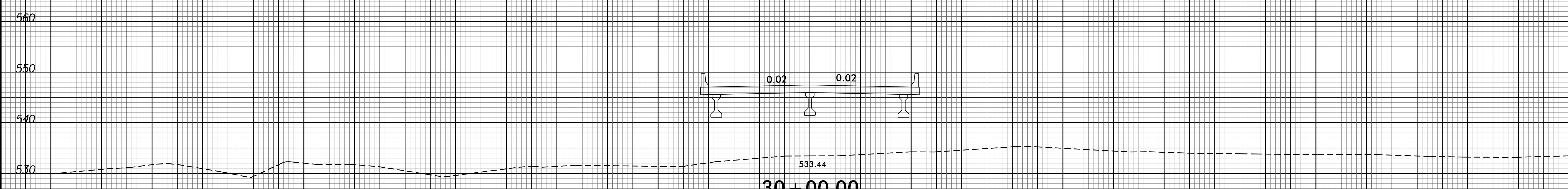
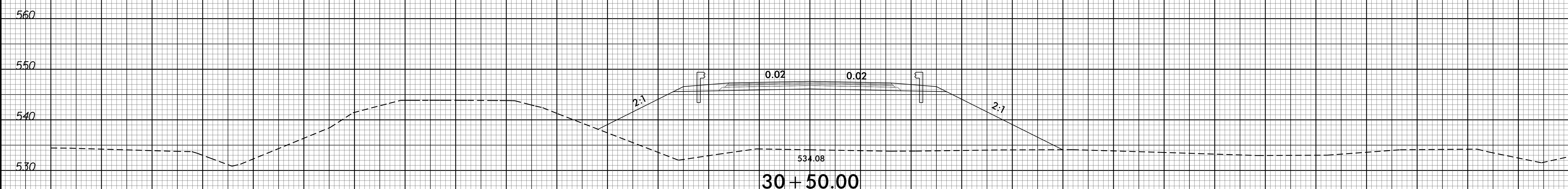
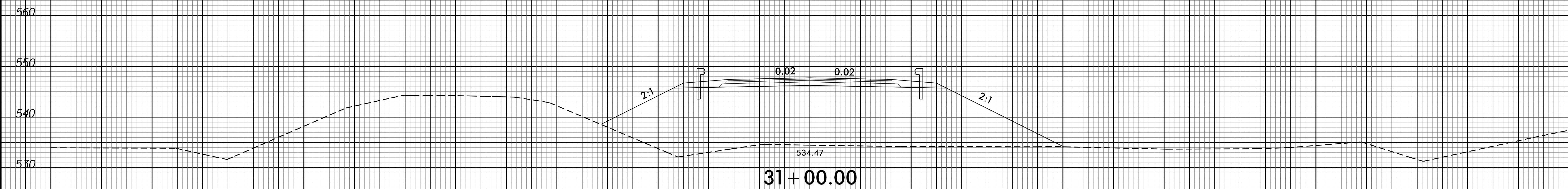
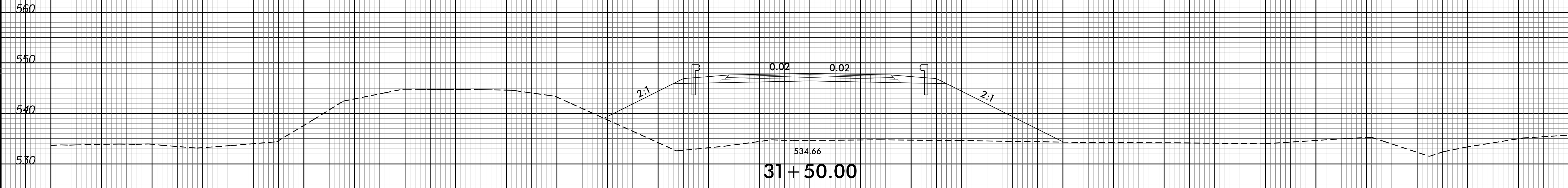
28 + 50.00

28 + 00.00



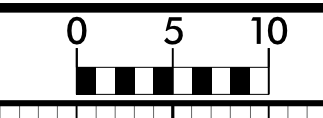


150 140 130 120 110 100 90 80 70 60 50 40 30 20 10 0 10 20 30 40 50 60 70 80 90 100 110 120 130 140 150



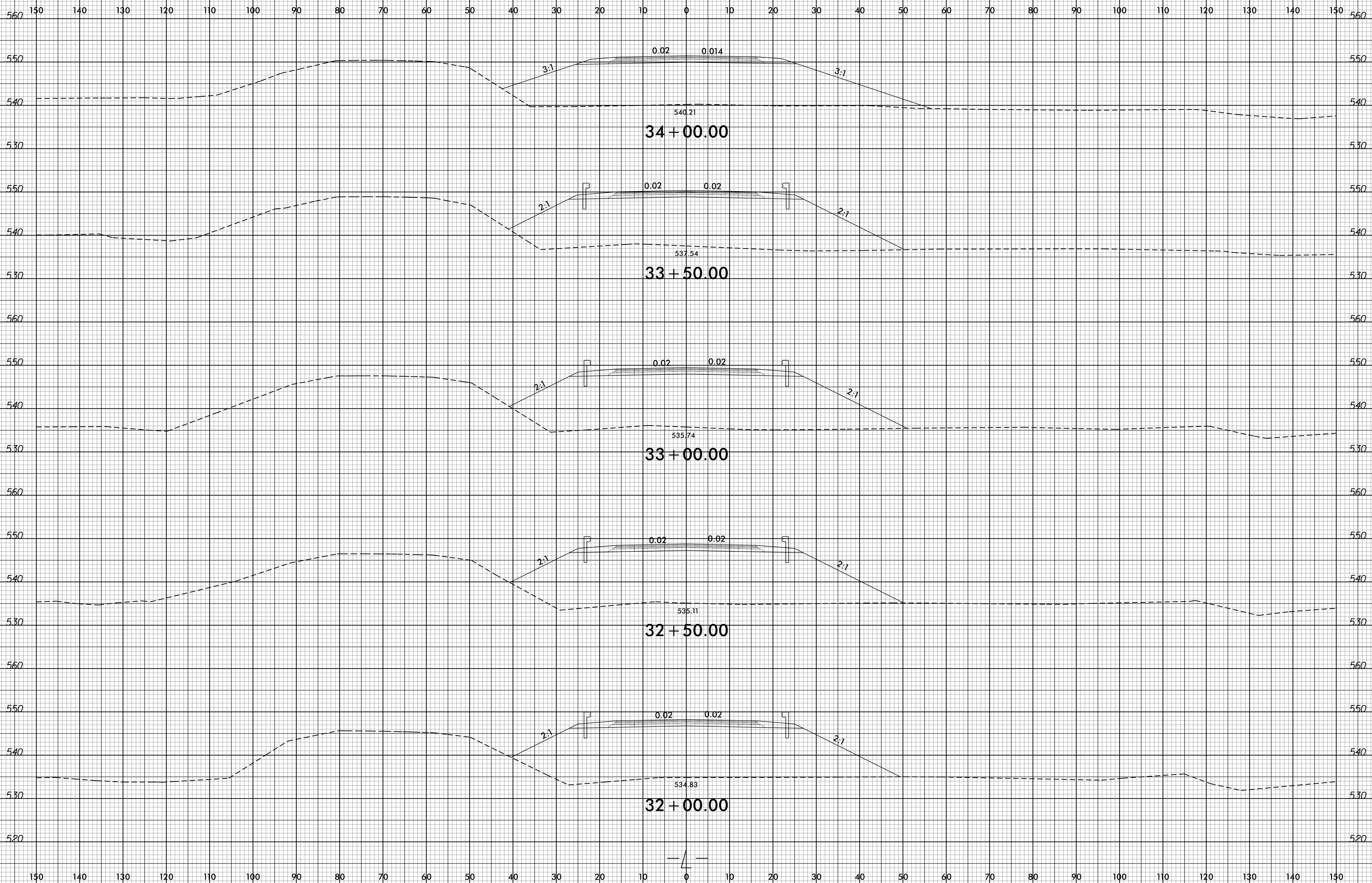
150 140 130 120 110 100 90 80 70 60 50 40 30 20 10 0 10 20 30 40 50 60 70 80 90 100 110 120 130 140 150

8/23/99



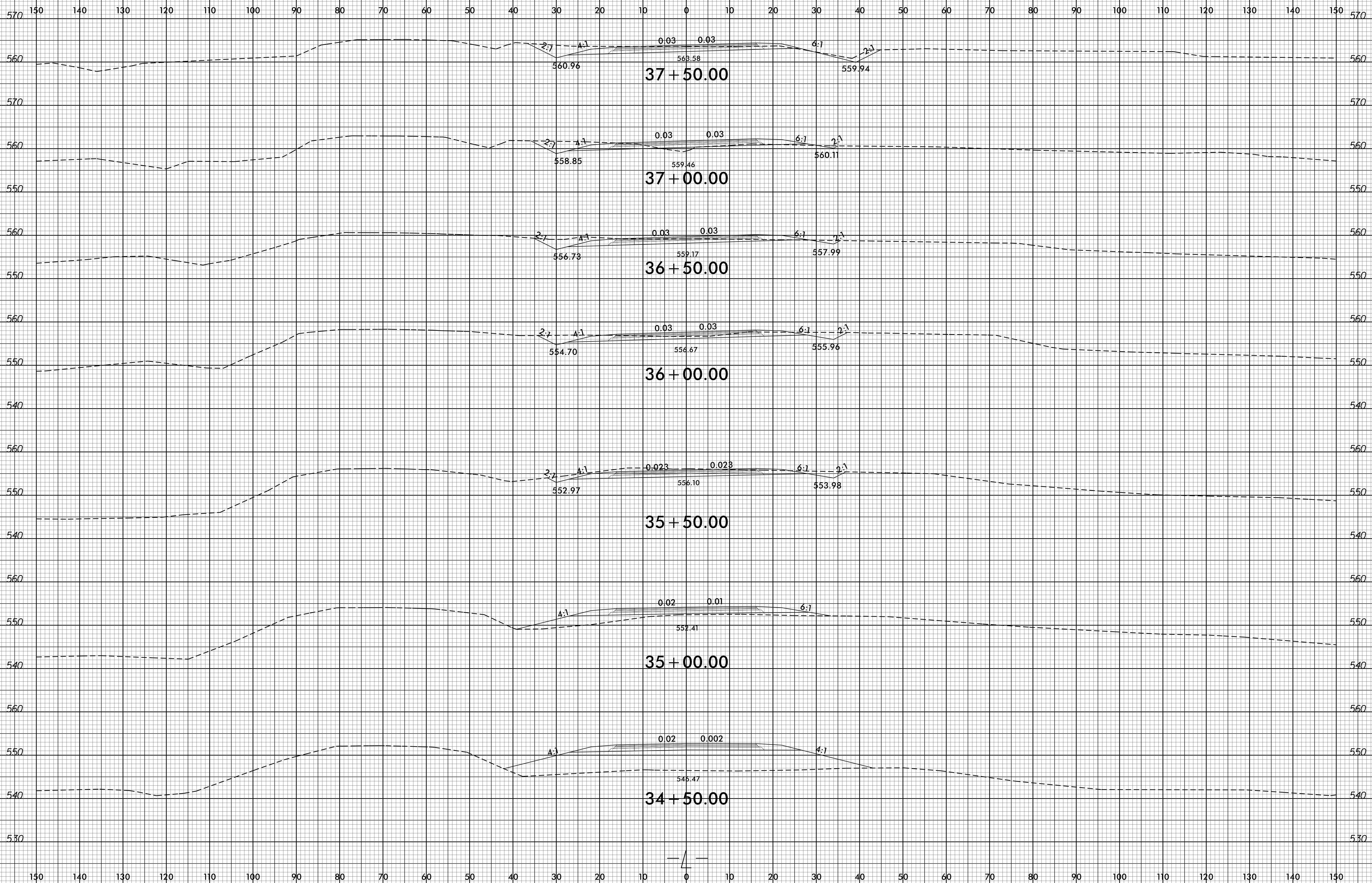
PROJ. REFERENCE NO.
B-5548

SHEET NO.
X-9



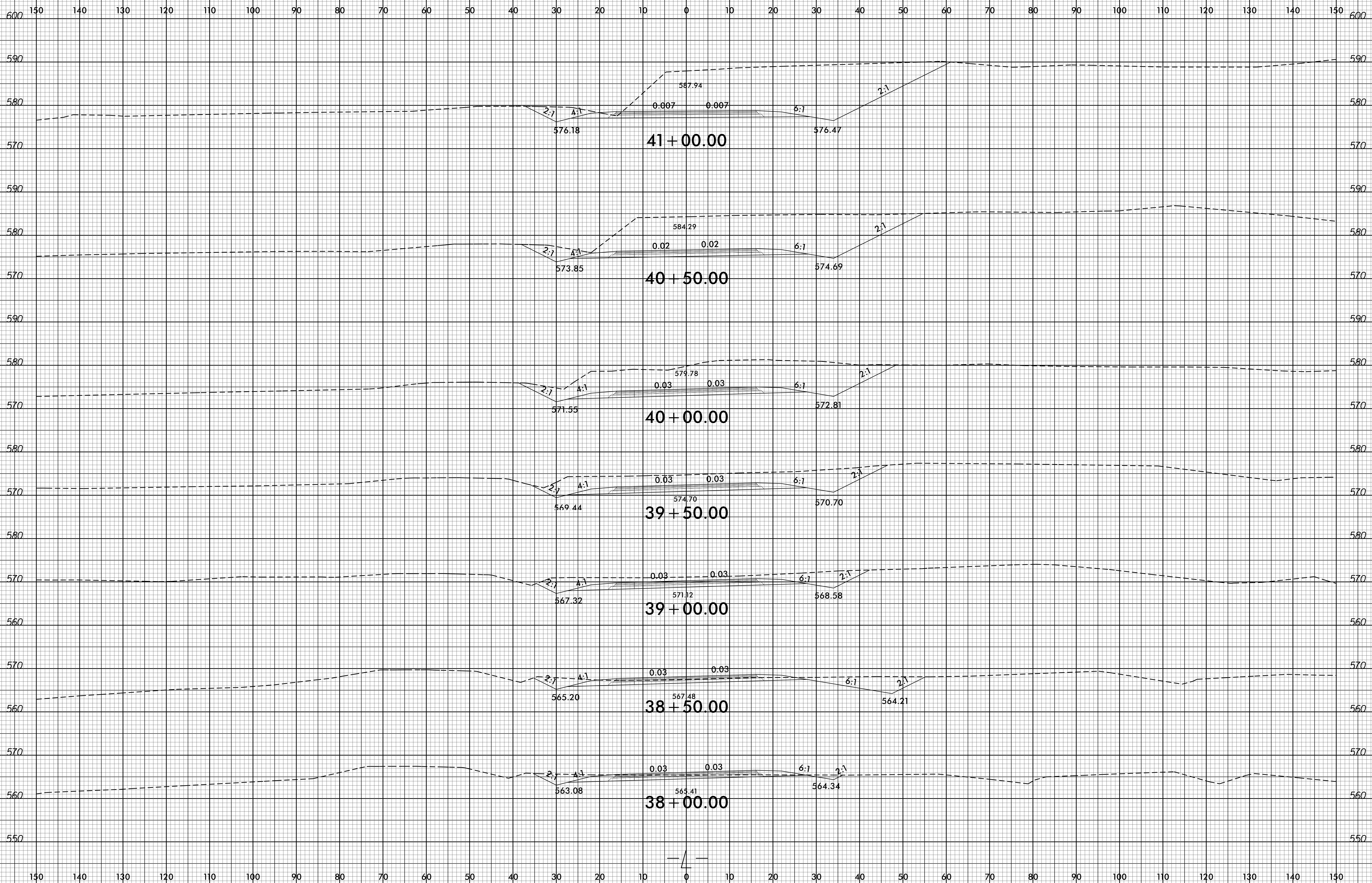
07-NOV-2016 10:33
 P:\Program\XSC\B-5548_Rdy_xpl.dgn
 \$\$\$USERNAME\$\$\$

8/23/99

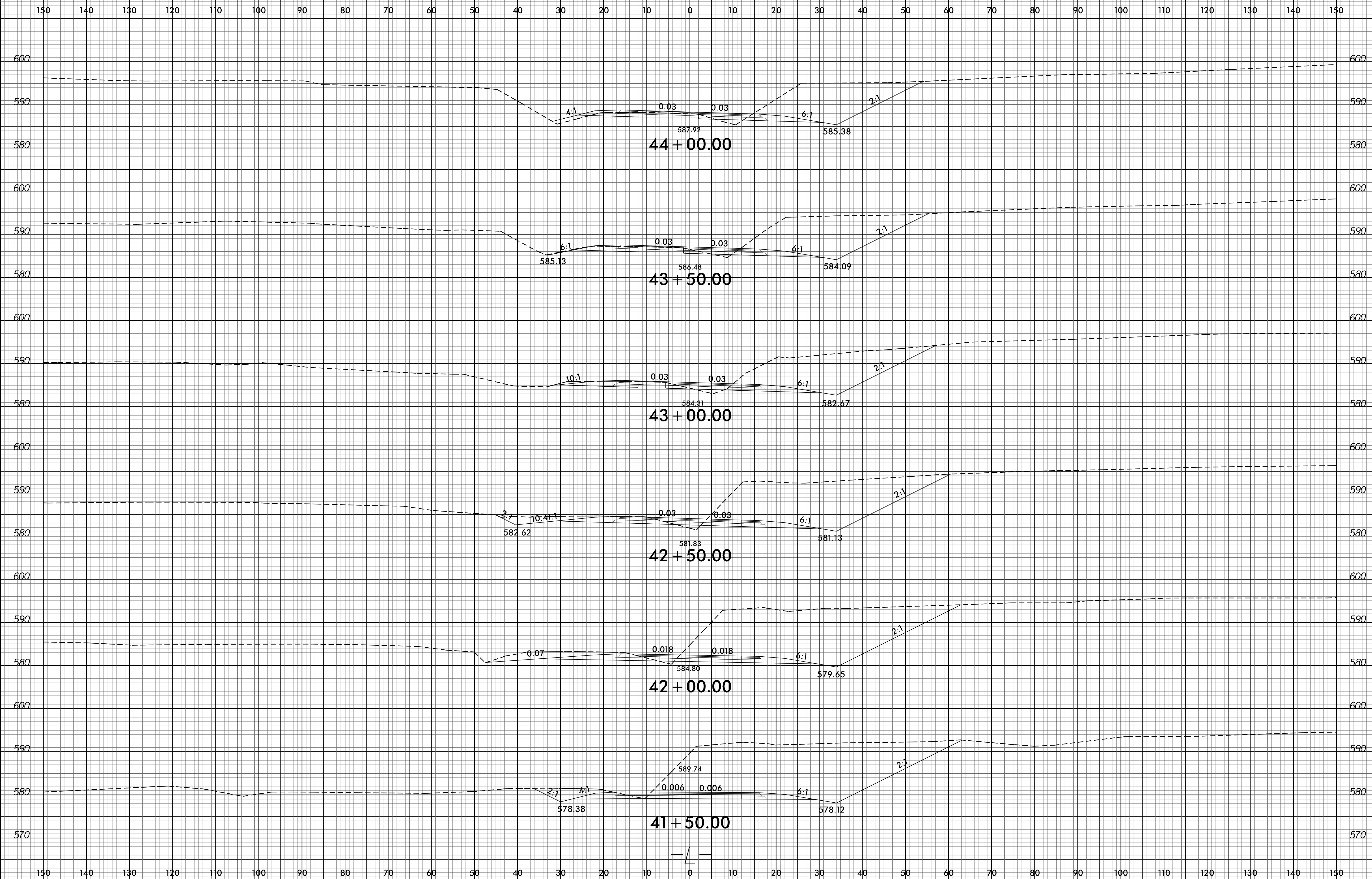
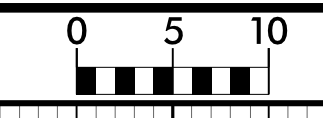


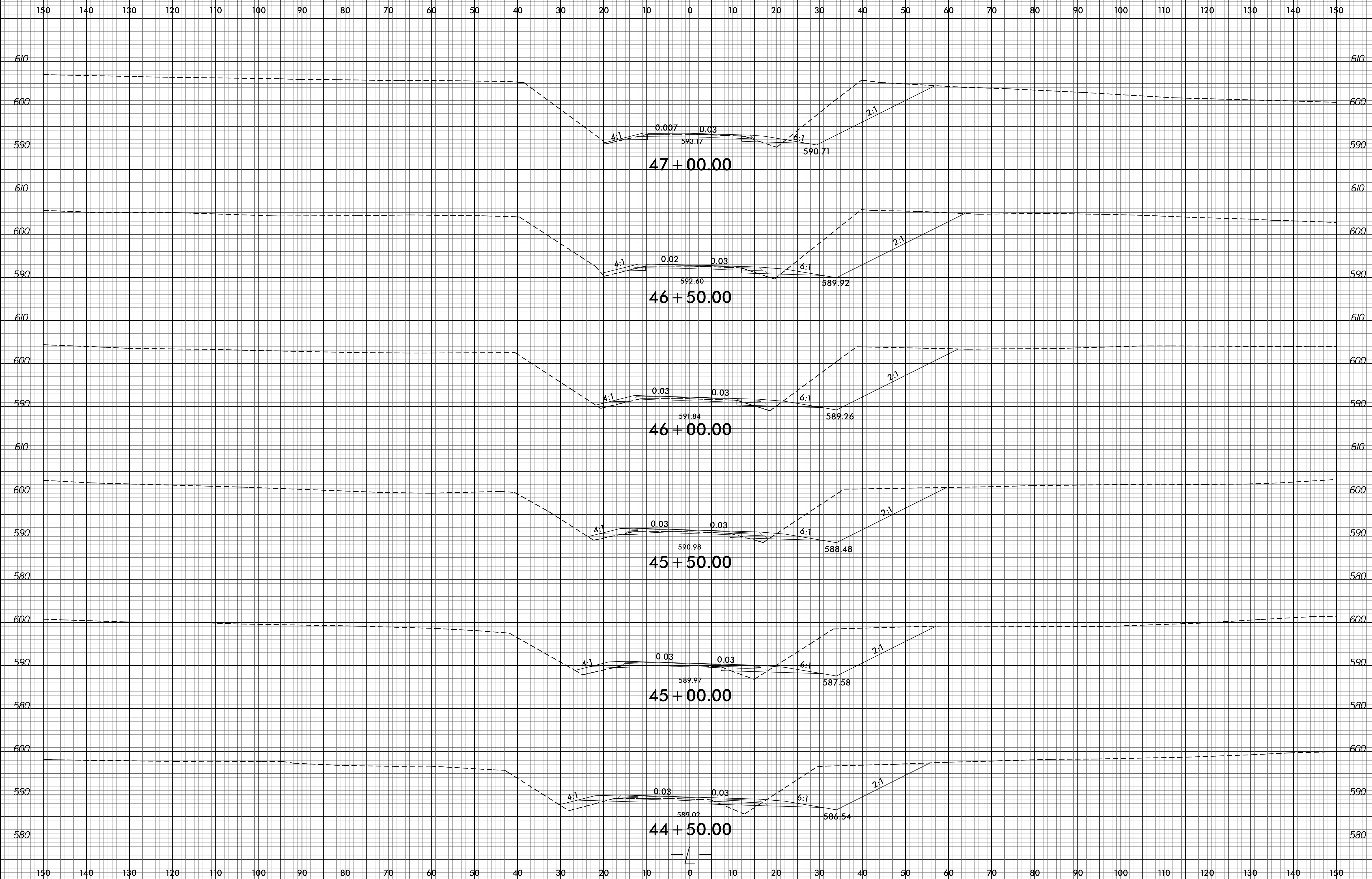
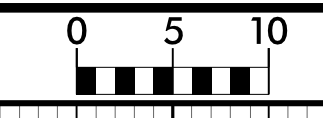
07-NOV-2016 10:33
R:\Projects\XSC\B-5548-Rdy_xpl.dgn
\$\$\$\$\$

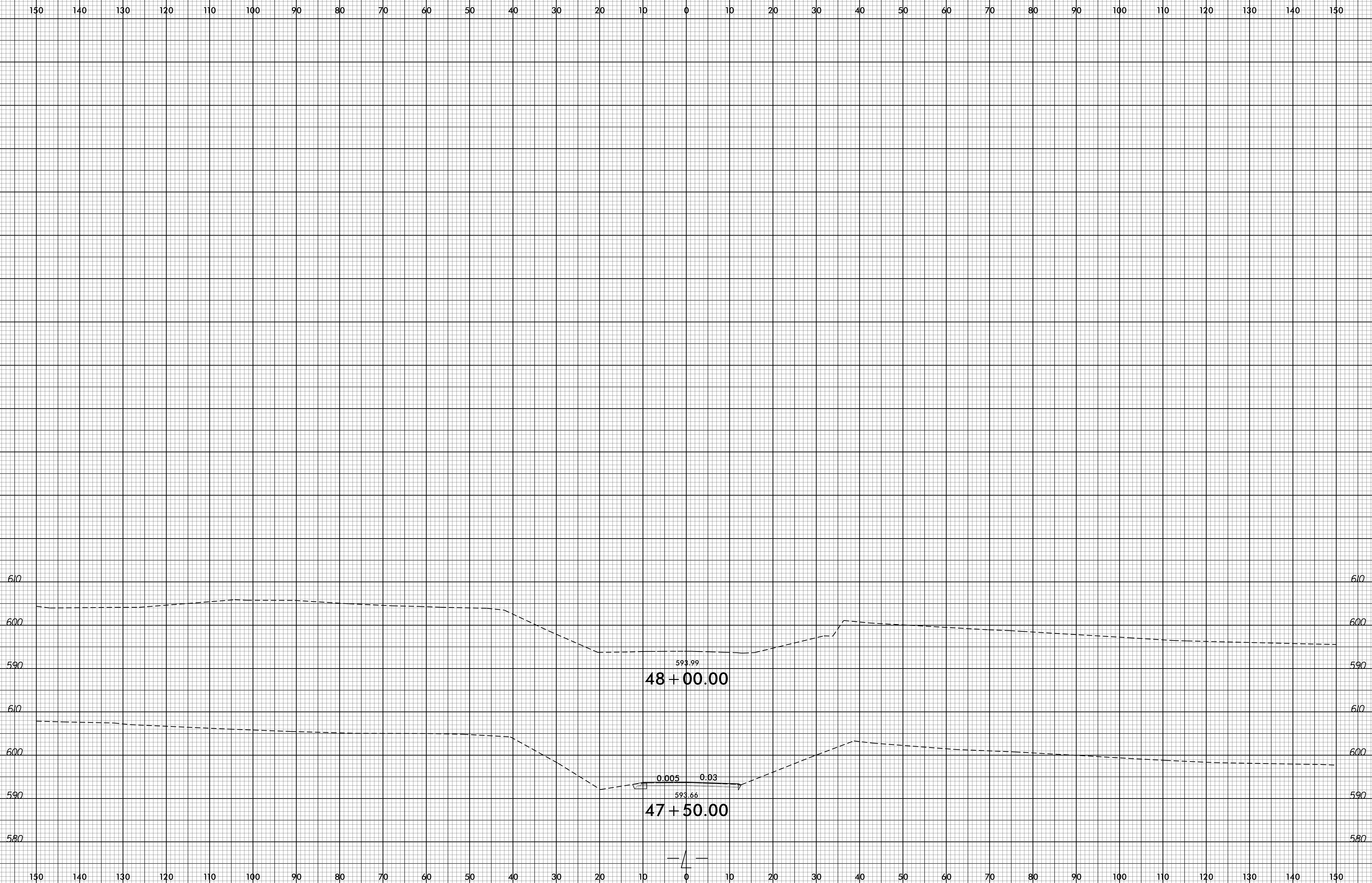
8/23/99




07-NOV-2016 10:33
F:\Roadway\XSC\B-5548_Rdy_xpl.dgn
\$\$\$\$\$USERNAME\$\$\$\$\$







8/23/99



07-NOV-2016 10:33
P:\Project\XSC\B5548-rd-jxp1.y1.dgn
\$\$\$\$USERNAME\$\$\$\$

-Y1-