PROJECT REFERENCE NO.	SHEET NO.
R-4753	EC-5/CONST.5
R/W SHEET NO.	
ROADWAY DESIGN ENGINEER	HYDRAULICS ENGINEER

-L-			-YIREV-		-DRV1-
PI Sta 35+65.48 △ = 24° 20' 50.0" (RT) D = 7° 23' 34.8" L = 329.33' T = 167.19' R = 775.00' SE = .06 RO = 126'	PI Sta 41+74.84 △ = 2° 02' 40.4" (RT) D = 0° 57' 17.7" L = 214.11' T = 107.06' R = 6,000.00' SE = NC	PI Sta 46+68.49 △ = 2° 49' 27.3" (RT) D = 0° 42' 58.3" L = 394.34' T = 197.21' R = 8,000.00' SE = NC	PI Sta 11+10.71 △ = 6° 05' 10.8" (RT) D = 9° 10' 02.4" L = 66.39' T = 33.23' R = 625.00'	PI Sta 11+62.36 △ = 35° 21' 16.8" (RT) D = 98° 47' 09.0" L = 35.79' T = 18.48' R = 58.00' SE = EXIST.	PI Sta 10+65.44 △ = 52° 38' 49.3" (LT) D = 190° 59' 09.4" L = 27.57' T = 14.84' R = 30.00'

NAD 83/NSRS 2007

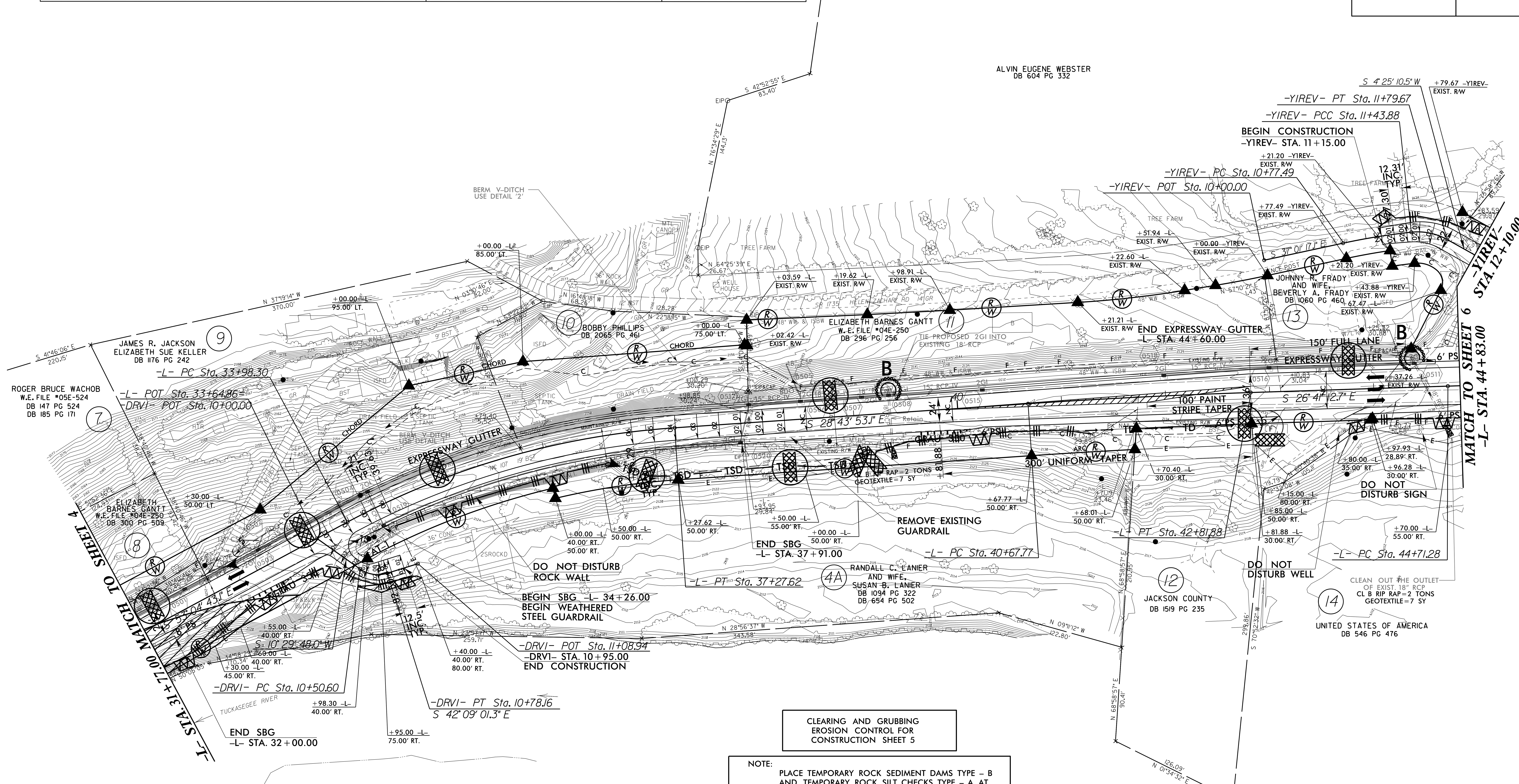

CLEARING AND GRUBBING
EROSION CONTROL FOR
CONSTRUCTION SHEET 5

NOTE:
PLACE TEMPORARY ROCK SEDIMENT DAMS TYPE – B AND TEMPORARY ROCK SILT CHECKS TYPE – A AT DRAINAGE OUTLETS.

DETAIL 1

BERM 'V' DITCH
(Not to Scale)

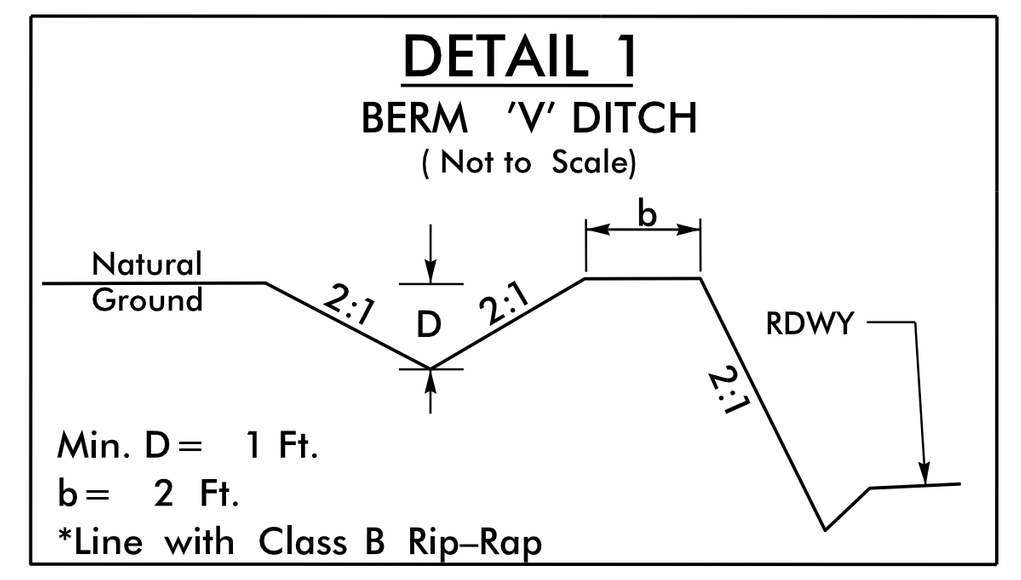

FROM STA. 33+20 LT. TO STA. 35+00 LT.
EST. 36 TONS

DETAIL 2

BERM 'V' DITCH
(Not to Scale)

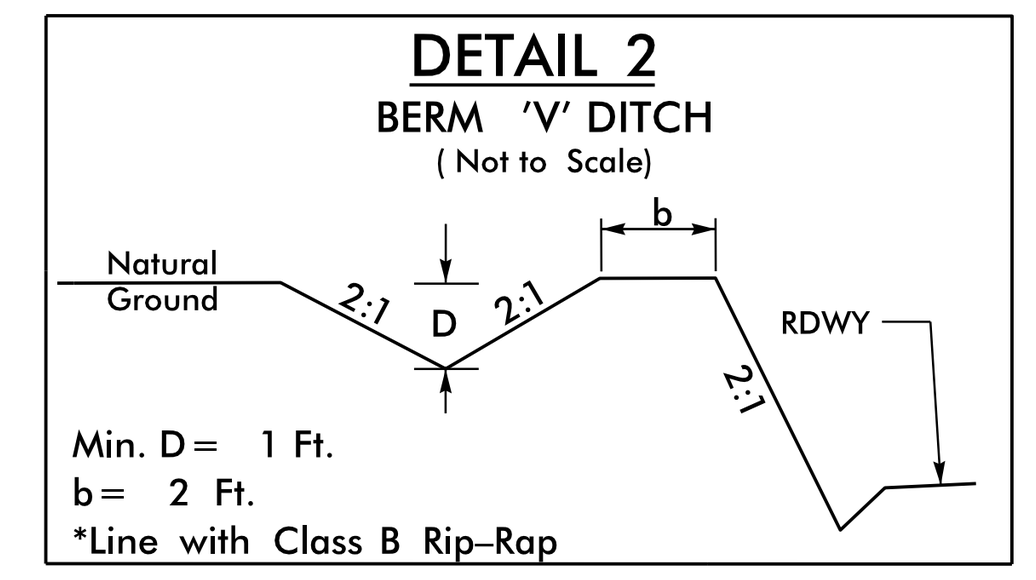

FROM STA. 37+00 LT. TO STA. 38+50 LT.
EST. 30 TONS

ENVIRONMENTALLY SENSITIVE AREA
SEE PROJECT SPECIAL PROVISIONS

Note: All Driveway Radii Are 20' Unless Otherwise Noted
Note: All Proposed Guardrail to Use Weathered Steel Unless Otherwise Noted

BDO = BERM DITCH OUTLET
SBG = SHOULDER BERM GUTTER
PROP. PAINT STRIPING
SEE SHEETS 19 & 20 FOR -L- PROFILE
SEE SHEET 26 FOR -Y1REV- PROFILE
SEE SHEET 29 FOR -DRV1- PROFILE

5/14/99
05-AUG-2016 15:49
R:\Environmental\Design\R4753_EC_psh05.dgn
lferparish AT RENV-294754