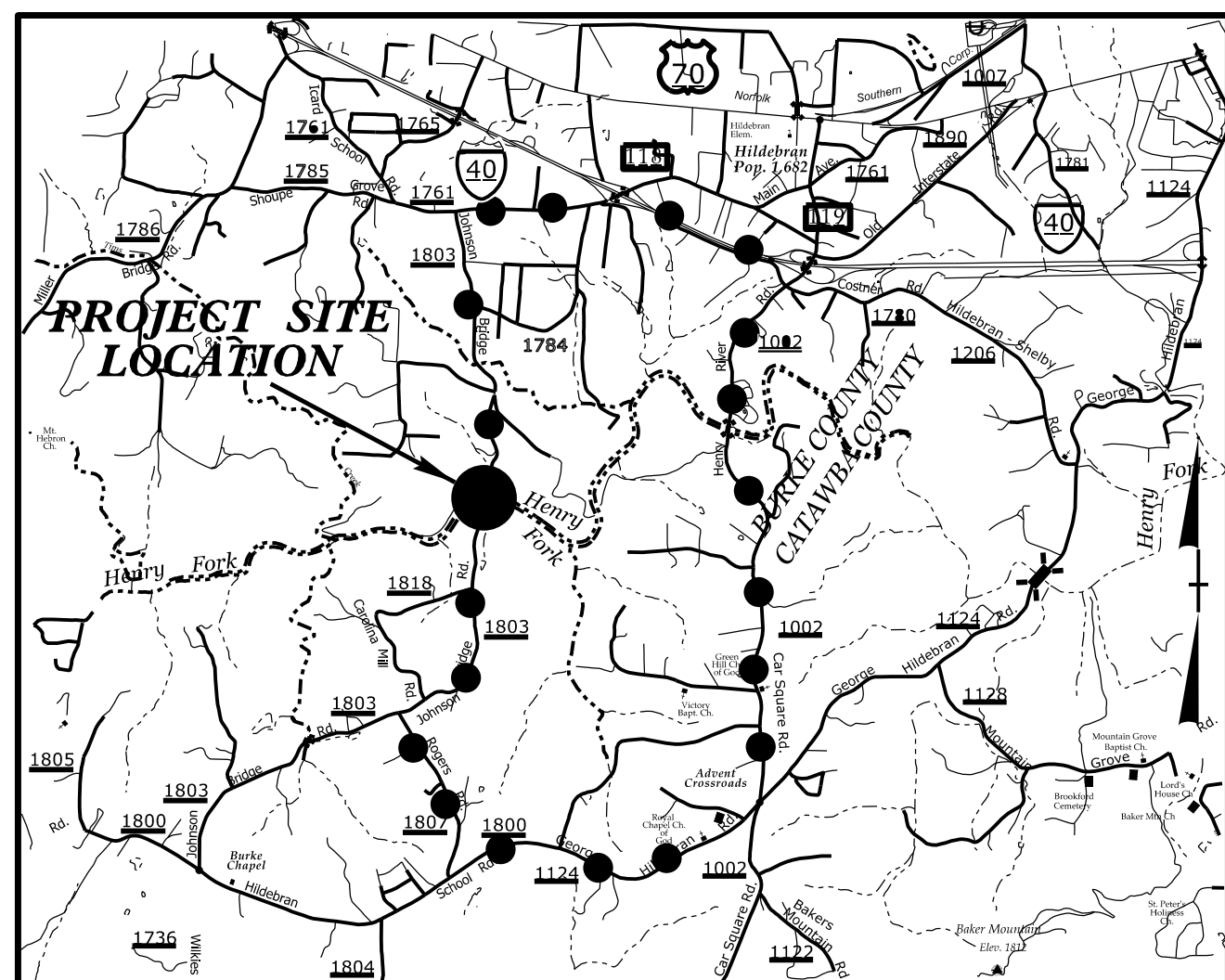


09/08/99

TIP PROJECT: B-5398



VICINITY MAP

OFF-SITE DETOUR ROUTE N.T.S.

STATE OF NORTH CAROLINA
DIVISION OF HIGHWAYS

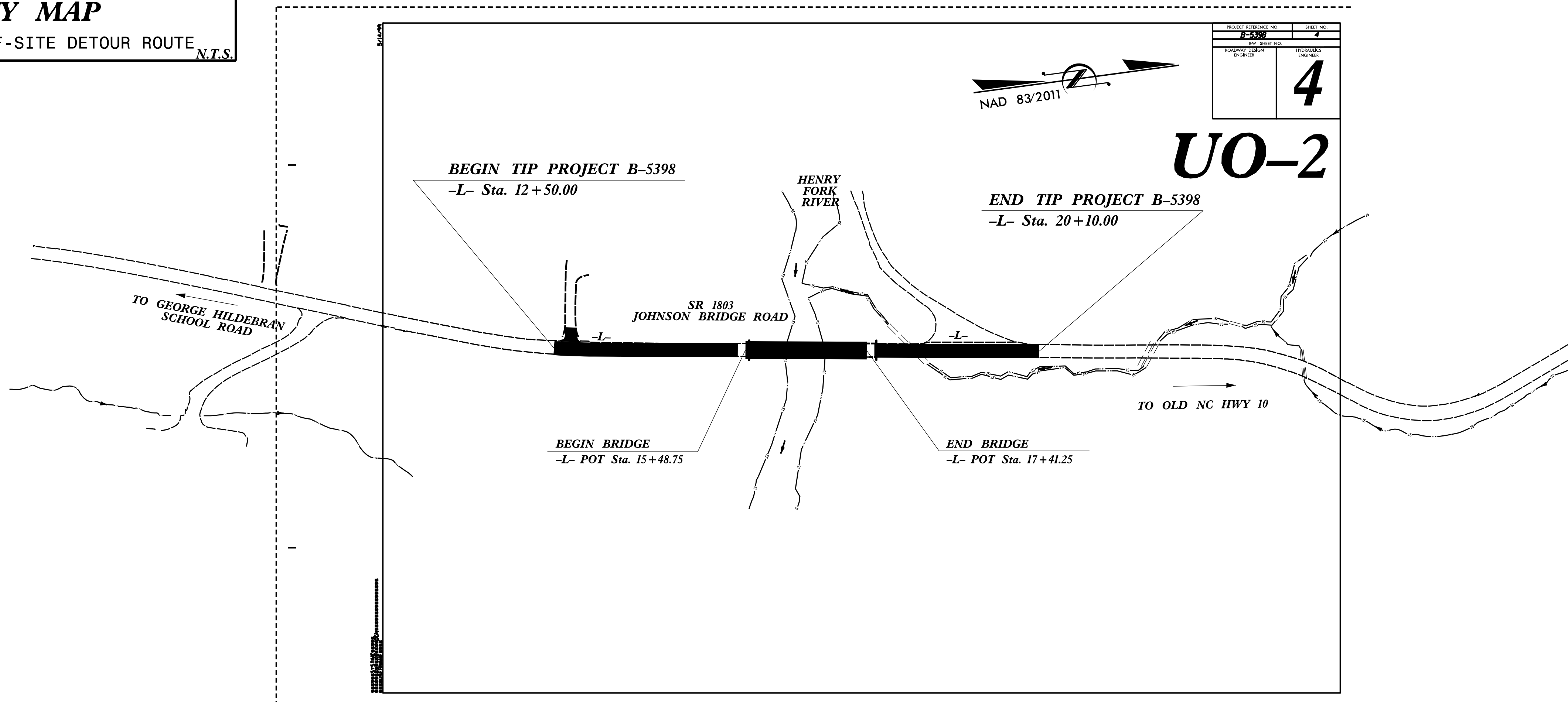
UTILITIES BY OTHERS PLANS
BURKE COUNTY

LOCATION: BRIDGE NO. 21 OVER HENRY FORK RIVER
ON SR 1803 (JOHNSON BRIDGE ROAD)

TYPE OF WORK: POWER, TELEPHONE, CATV, WATER

T.I.P. NO.	SHEET NO.
B-5398	UO-1

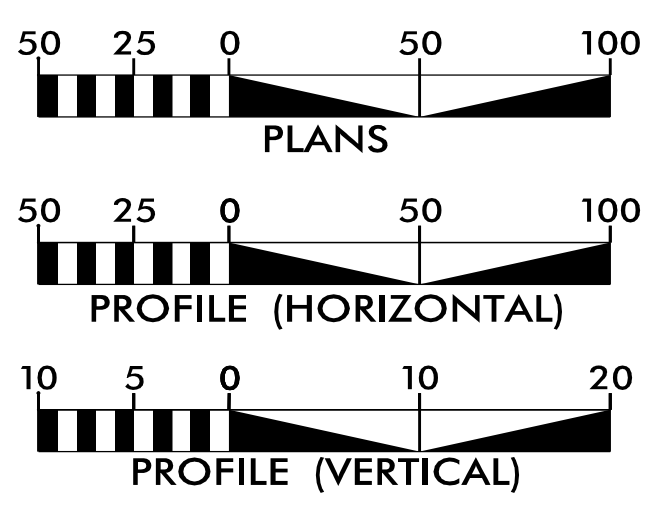
NOTE:
ALL UTILITY WORK SHOWN ON THIS SHEET IS DONE BY OTHERS.
NO PAYMENT WILL BE MADE TO THE CONTRACTOR FOR UTILITY WORK SHOWN ON THIS SHEET.



PROJECT REFERENCE NO.	SHEET NO.
B-5398	4
DESIGNED BY	CHECKED BY
ENGINEER	ENGINEER


UO-2

GRAPHIC SCALES



SHEET NO.:	DESCRIPTION:
UO-1	TITLE SHEET
UO-2	UBO PLAN SHEET

UTILITY OWNERS WITH CONFLICTS
(A) POWER - RUTHERFORD EMC
(B) TELEPHONE - CENTURYLINK
(C) CATV - CHARTER COMMUNICATION
(D) WATER - BURKE COUNTY GENERAL SERVICES
(E) SEWER - BURKE COUNTY GENERAL SERVICES



DIVISION OF HIGHWAYS
UTILITIES UNIT
1555 MAIL SERVICES CENTER
RALEIGH NC 27699-1555
PHONE (919) 707-6690
FAX (919) 250-4151

CARL BARCLAY, PE UTILITIES REGIONAL ENGINEER
MICHAEL R. BRIGHT UTILITIES ENGINEER
AMY DUPREE UTILITIES AREA COORDINATOR
TODD LAPHAM UTILITIES COORDINATOR

\$\$\$\$\$ SYSTEMS\$\$\$\$\$
\$\$\$\$\$ DDN\$\$\$\$\$
\$\$\$\$\$ USERNAME\$\$\$\$\$