

**This electronic collection of documents is provided
for the convenience of the user
and is Not a Certified Document –**

**The documents contained herein were originally issued
and sealed by the individuals whose names and license
numbers appear on each page, on the dates appearing
with their signature on that page.**

**This file or an individual page
shall not be considered a certified document.**

DGN

8/23/99

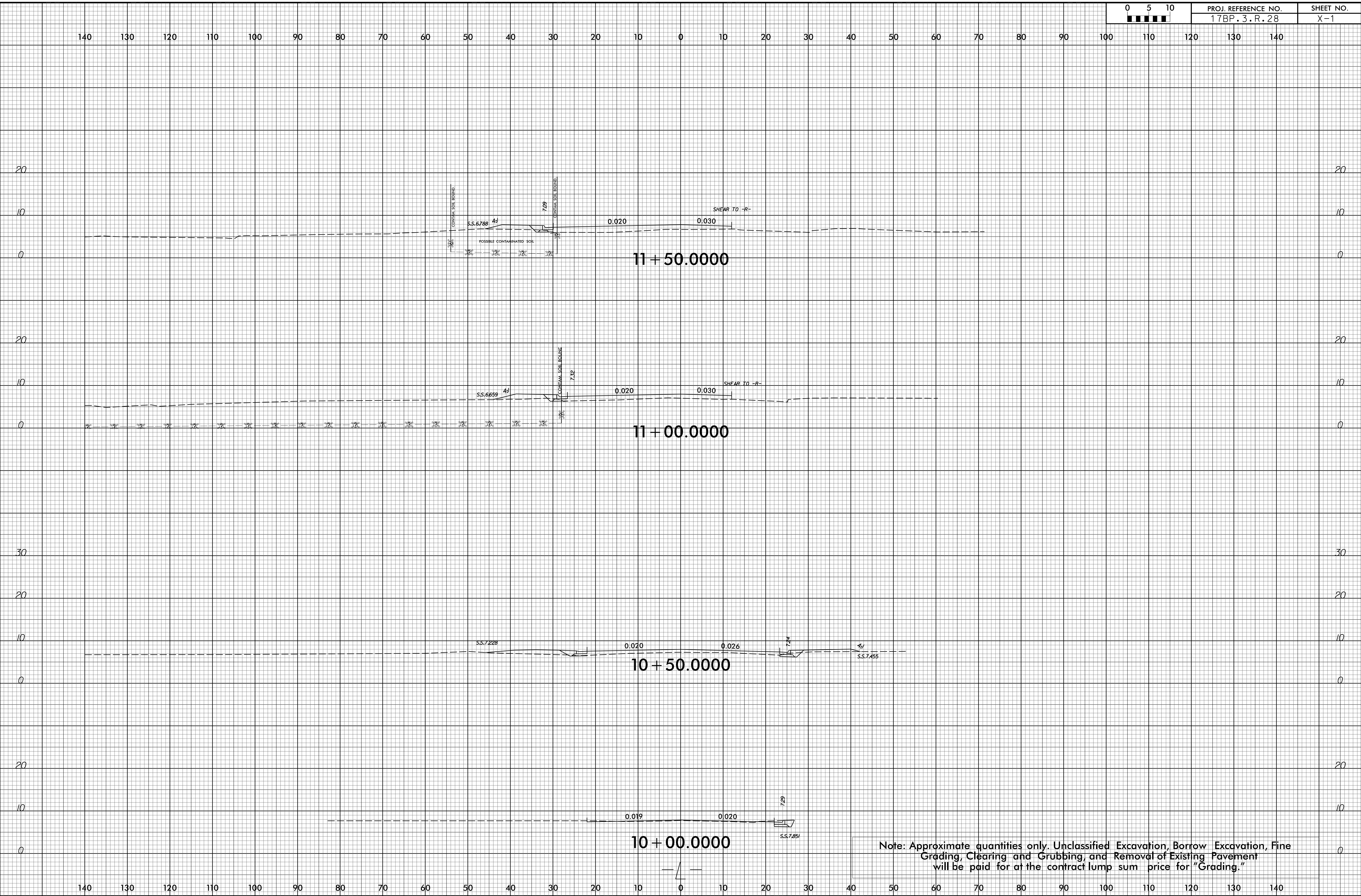
STATE OF NORTH CAROLINA CROSS SECTION INDEX SHEET

Chain	Beg Sta	End Sta	LOC	Sheet No.	Comments / Log File
-L-	10+00.00	19+00.00		X-1 TO X-4	
-Y-	10+00.00	17+00.00		X-5 TO X-9	
-R-	10+00.00	13+00.00		X-10 TO X-11	
-D1-	10+00.00	16+50.00		X-12 TO X-14	

Chain	Beg Sta	End Sta	LOC	Sheet No.	Comments / Log File

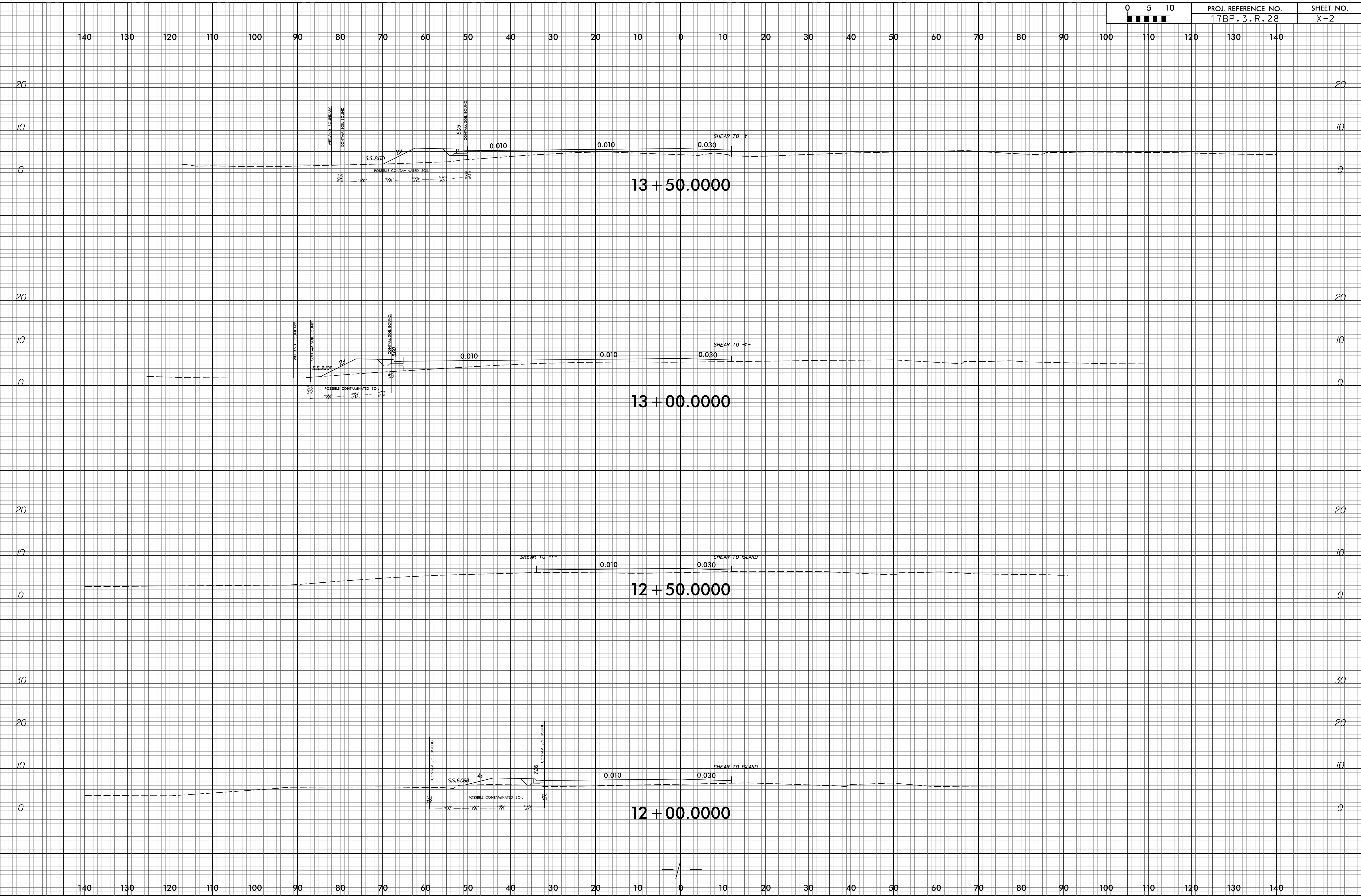
30-AUG-2016 17:23
 C:\Users\XXS\Documents\Projects\17-28\17-28-2\17-28-2.dwg
 BENDS.DWG AT 105270273
 Summary.dgn

8/23/99

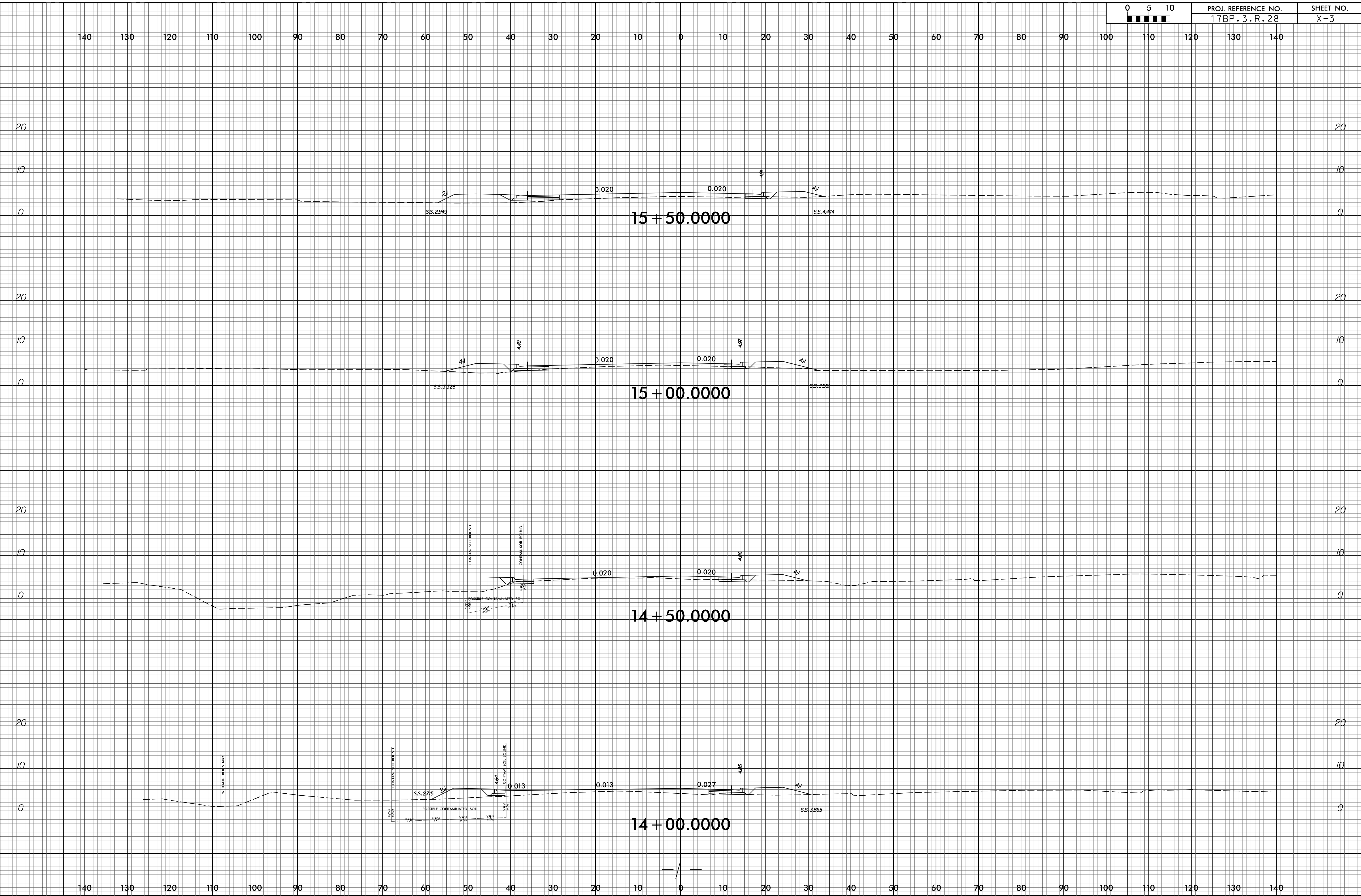


Note: Approximate quantities only. Unclassified Excavation, Borrow Excavation, Fine Grading, Clearing and Grubbing, and Removal of Existing Pavement will be paid for at the contract lump sum price for "Grading."

14-SEP-2016 12:37
 C:\ProgramData\Bentley\MapInfo\MapInfo\Roadway\NC00T\Division03\Greenfield Lake\Roadway\XSC\GreenLake_Rdy_Xsc_L_psh.dgn
 17BP.3.R.28

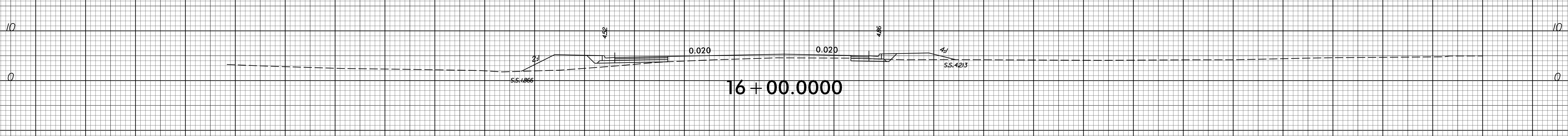
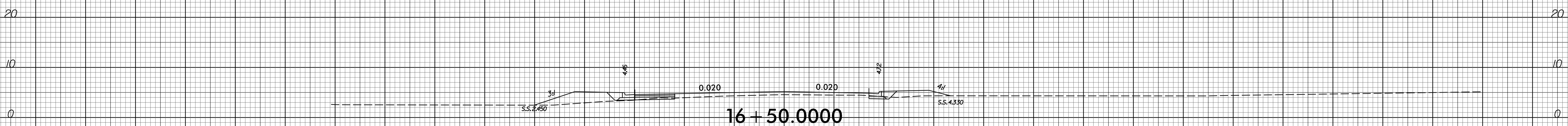
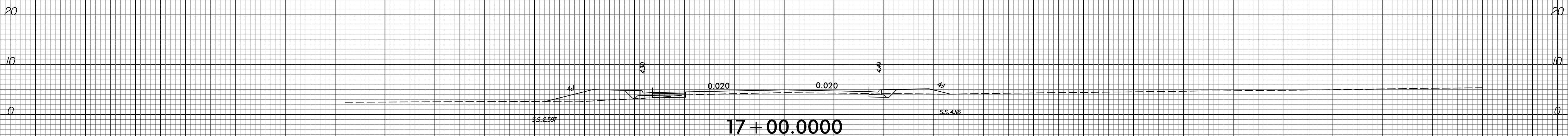
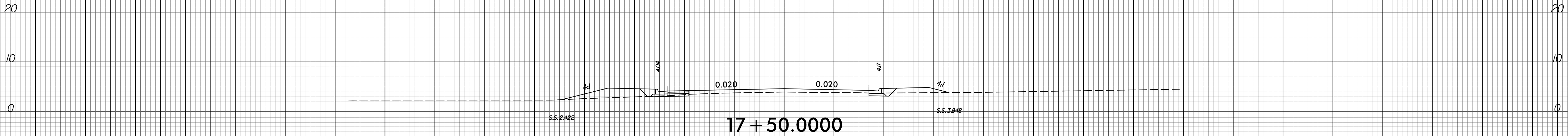


8/23/99



26-AUG-2016 13:08
U:\Projects\17BP\17BP\Roadway\NC00T_Division03\Greenfield Lake\Roadway\XSC\GreenLake_Rdy_Xsc_L.psh.dgn

140 130 120 110 100 90 80 70 60 50 40 30 20 10 0 10 20 30 40 50 60 70 80 90 100 110 120 130 140



140 130 120 110 100 90 80 70 60 50 40 30 20 10 0 10 20 30 40 50 60 70 80 90 100 110 120 130 140

8/23/99

0 5 10
■■■■■

PROJ. REFERENCE NO.
17BP.3.R.28

SHEET NO.
X-5

140 130 120 110 100 90 80 70 60 50 40 30 20 10 0 10 20 30 40 50 60 70 80 90 100 110 120 130 140

20

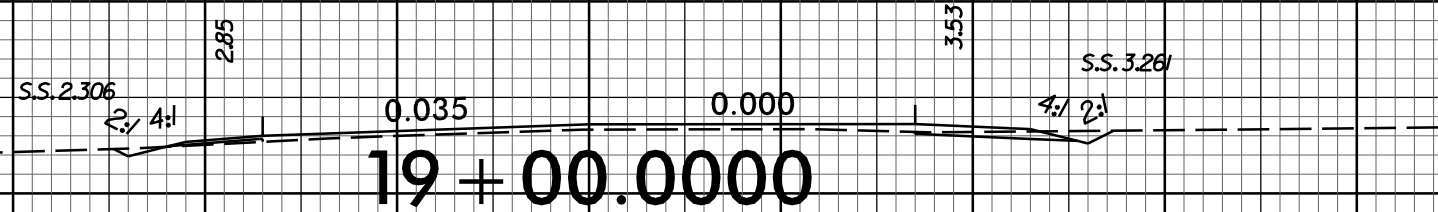
20

10

10

0

0



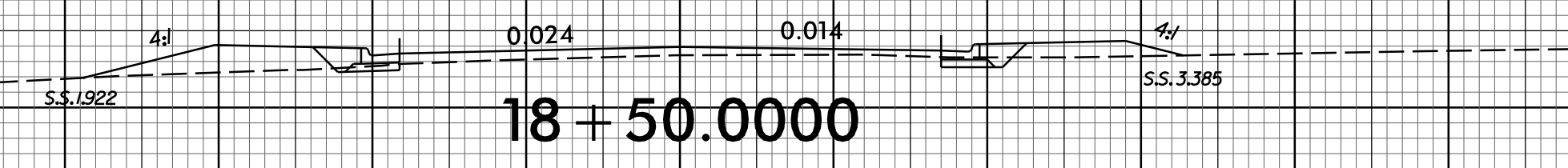
19 + 00.0000

10

10

0

0



18 + 50.0000

20

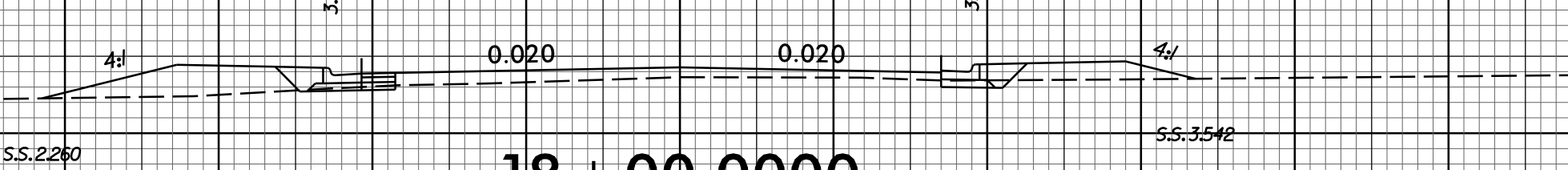
20

10

10

0

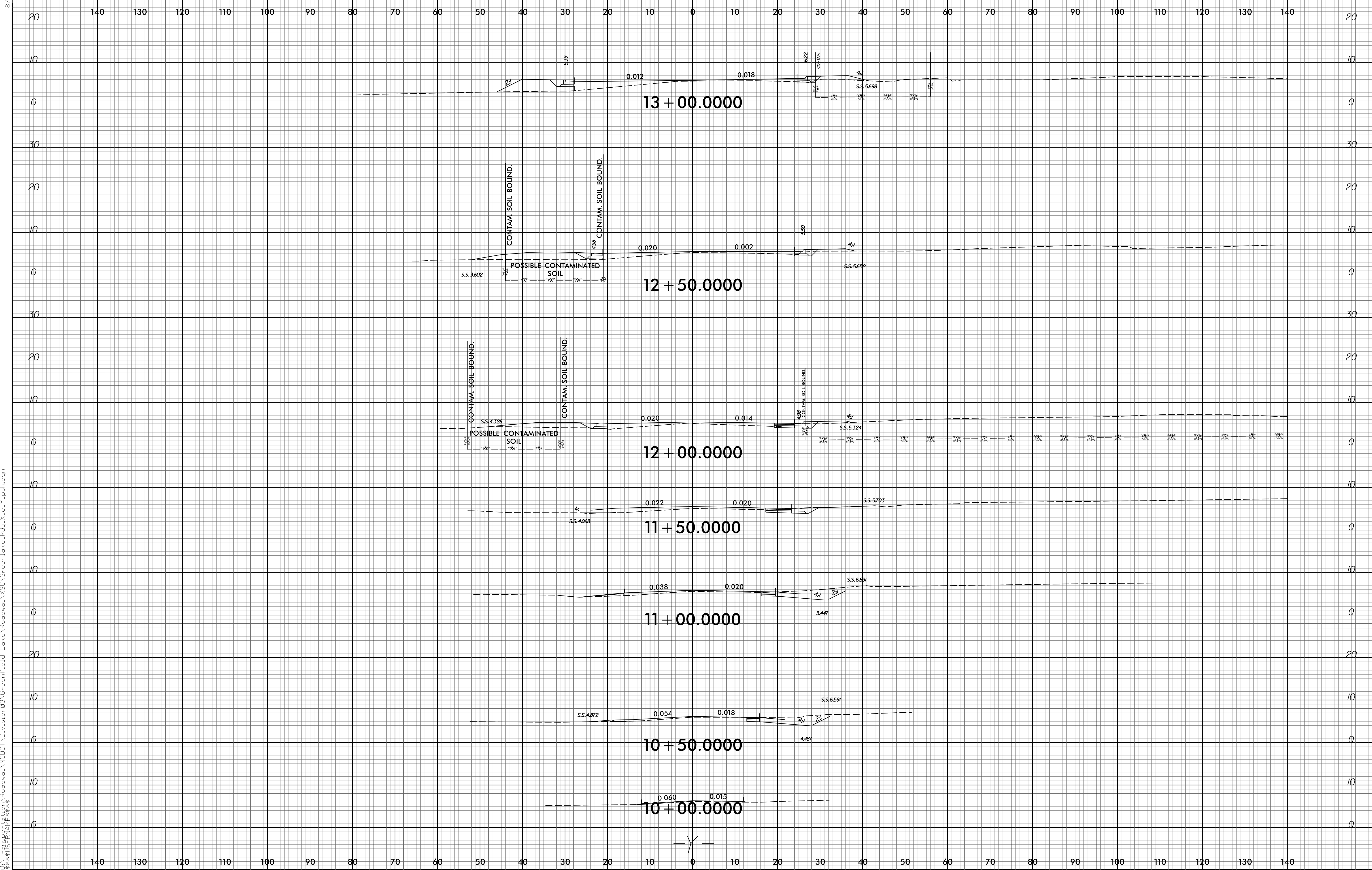
0

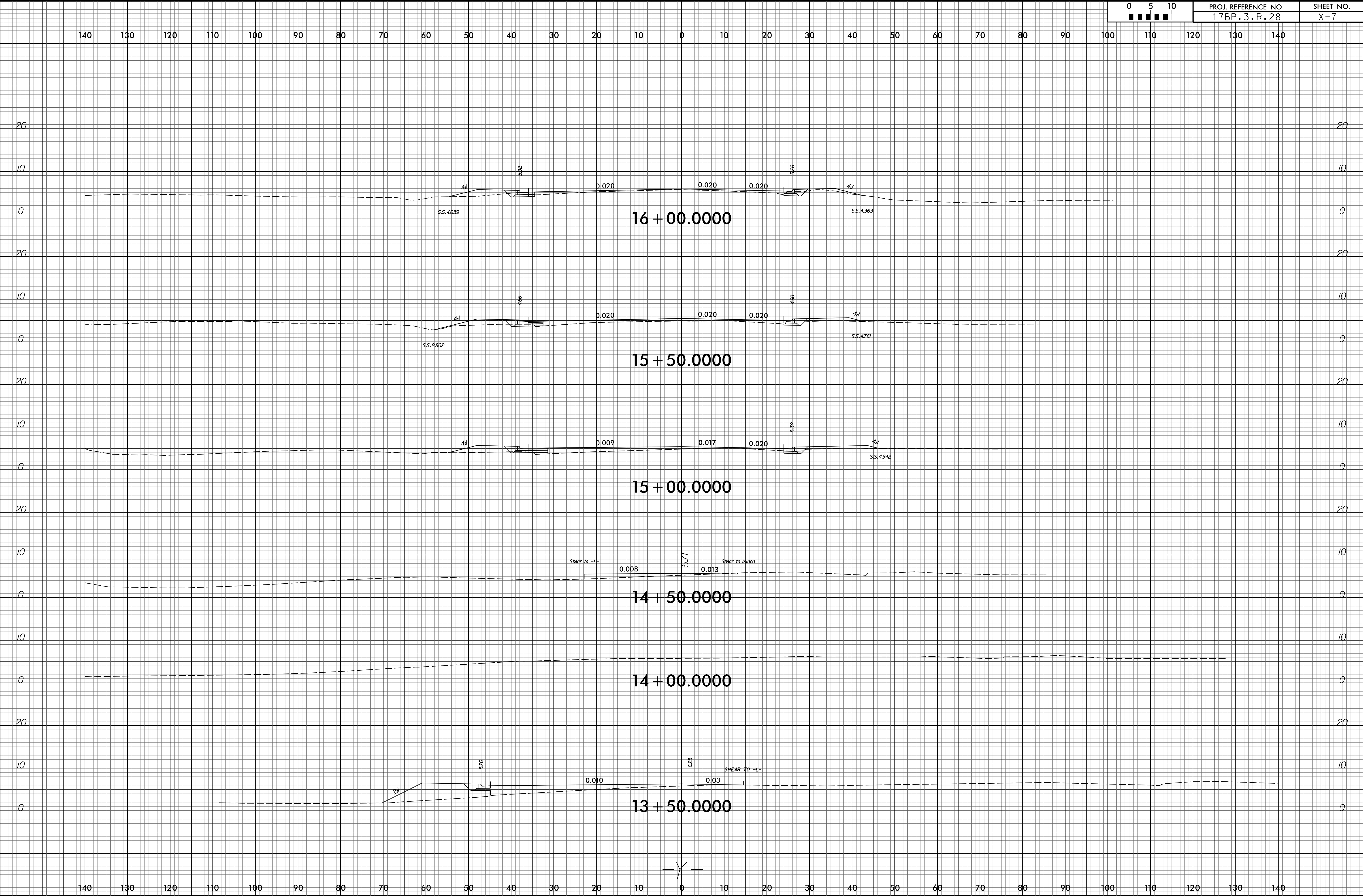


18 + 00.0000

140 130 120 110 100 90 80 70 60 50 40 30 20 10 0 10 20 30 40 50 60 70 80 90 100 110 120 130 140

26-AUG-2016 13:08
U:\Projects\17BP\17BP\Roadway\NC00T\Division03\Greenfield Lake\Roadway\XSC\GreenLake_Rdy_Xsc_L.psh.dgn

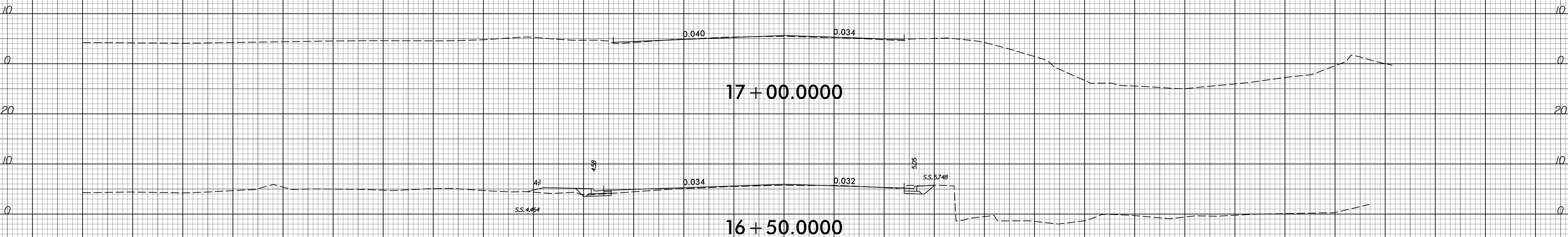




8/23/99

0 5 10	PROJ. REFERENCE NO.	SHEET NO.
	17BP.3.R.28	X-8

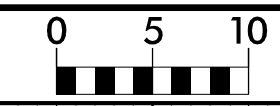
140 130 120 110 100 90 80 70 60 50 40 30 20 10 0 10 20 30 40 50 60 70 80 90 100 110 120 130 140



140 130 120 110 100 90 80 70 60 50 40 30 20 10 0 10 20 30 40 50 60 70 80 90 100 110 120 130 140

26-AUG-2016 13:09 D:\Projects\17BP.3.R.28\Roadway\NC00T_Division03\Greenfield_Lake\Roadway\XSC\GreenLake_Rdy_Xsc.Y.psh.dgn

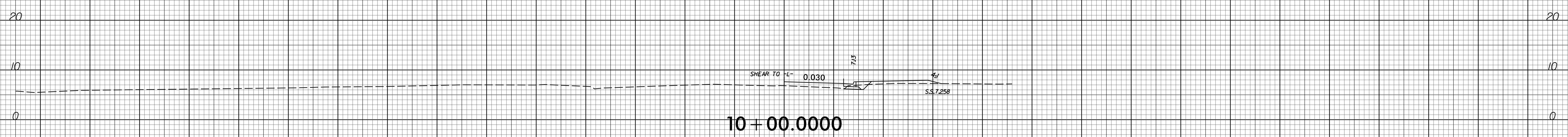
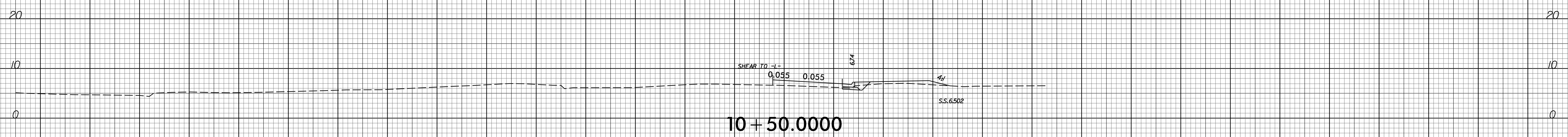
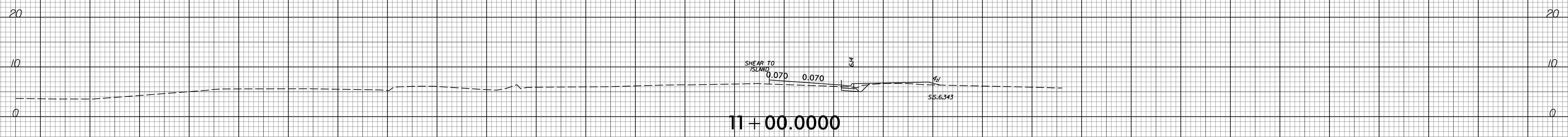
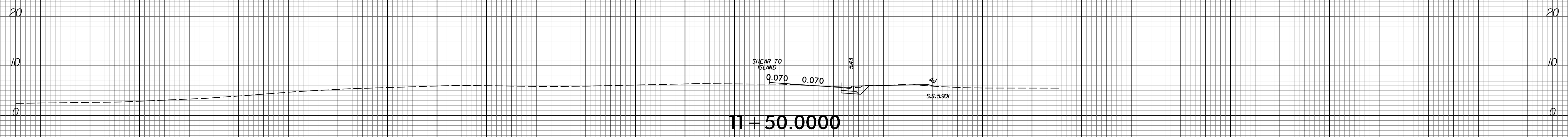
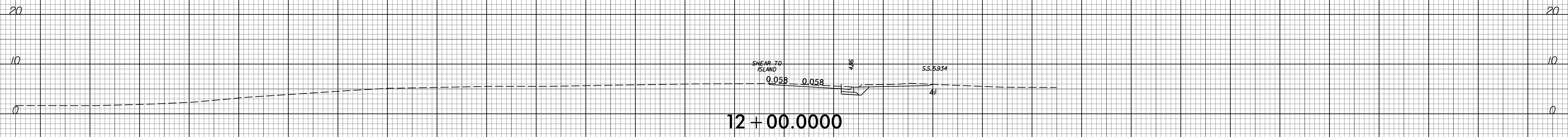
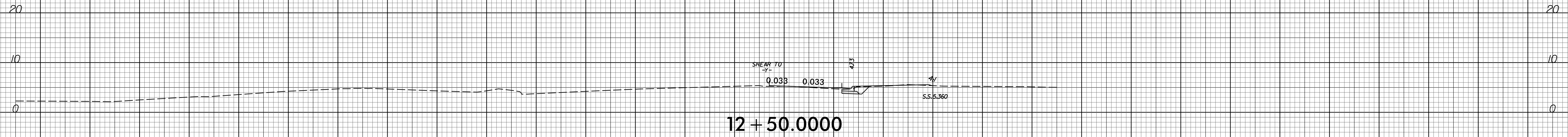
8/23/99



PROJ. REFERENCE NO.
17BP.3.R.28

SHEET NO.
X-9

150 140 130 120 110 100 90 80 70 60 50 40 30 20 10 0 10 20 30 40 50 60 70 80 90 100 110 120 130 140 150



-R-

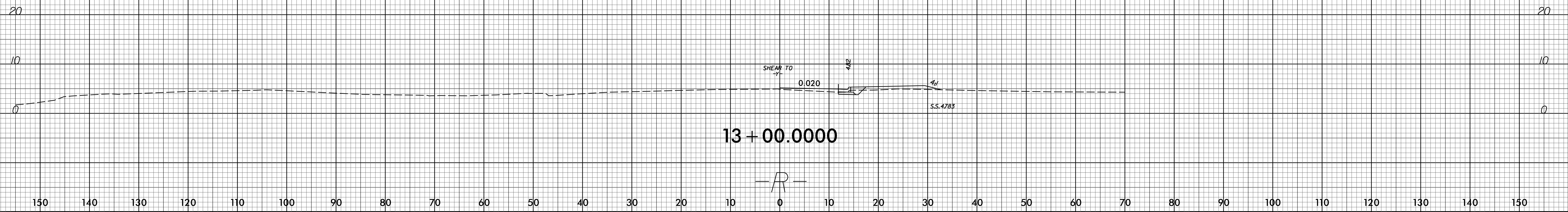
150 140 130 120 110 100 90 80 70 60 50 40 30 20 10 0 10 20 30 40 50 60 70 80 90 100 110 120 130 140 150

26-AUG-2016 13:09
C:\Program Files\AutoCAD\2004\Roadway\NCDOT\Division03\Greenfield Lake\Roadway\XSC\GreenLake_Rdy_Xsc_R_psh.dgn

8/23/99

0 5 10	PROJ. REFERENCE NO.	SHEET NO.
■ ■ ■ ■ ■	17BP.3.R.28	X-10

150 140 130 120 110 100 90 80 70 60 50 40 30 20 10 0 10 20 30 40 50 60 70 80 90 100 110 120 130 140 150

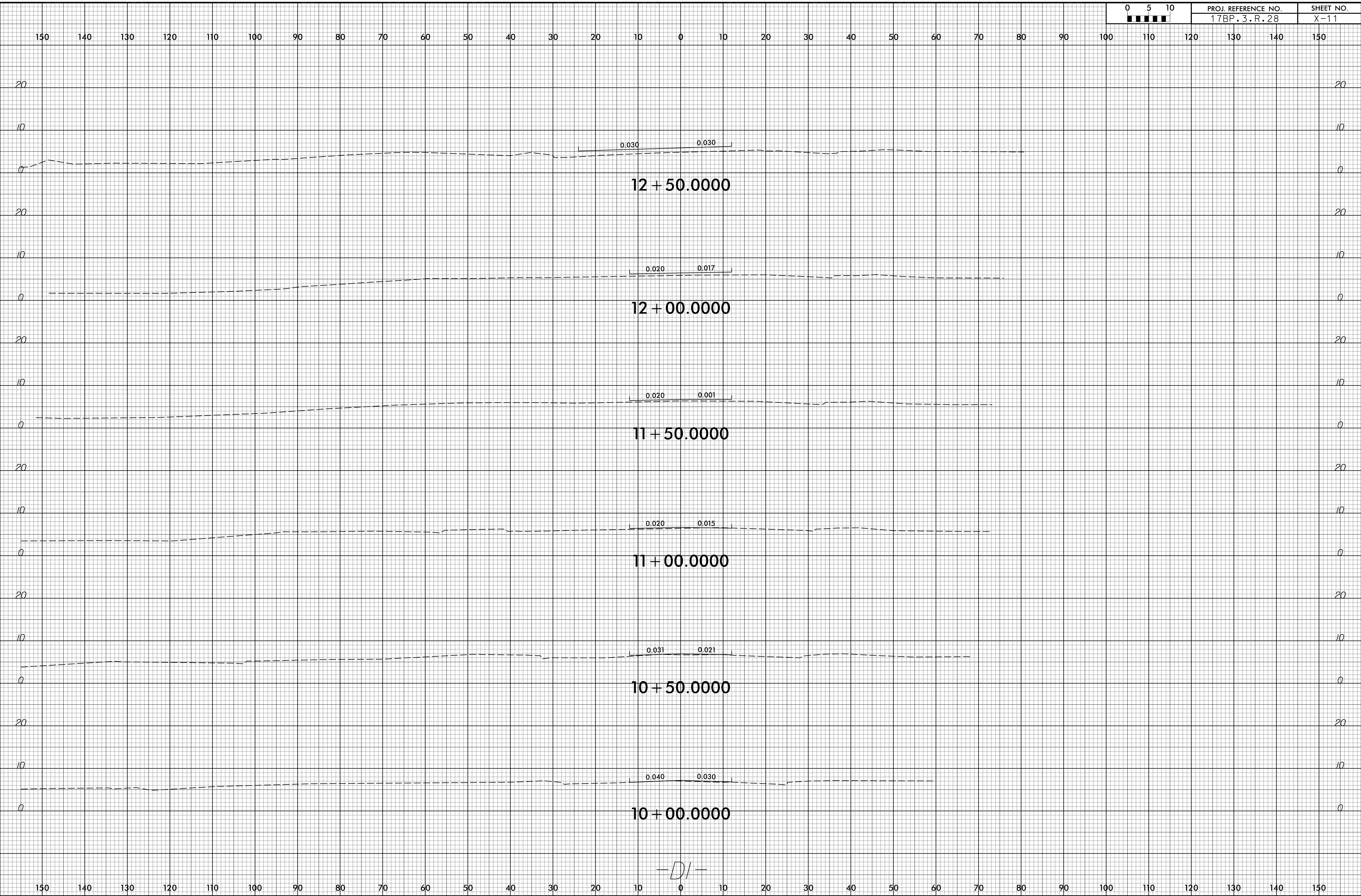


150 140 130 120 110 100 90 80 70 60 50 40 30 20 10 0 10 20 30 40 50 60 70 80 90 100 110 120 130 140 150

26-AUG-2016 13:09
 U:\Projects\17BP\17BP\Roadway\NCDDT\Division03\Greenfield Lake\Roadway\XSC\GreenLake_Rdy_Xsc_R.psh.dgn

8/23/99

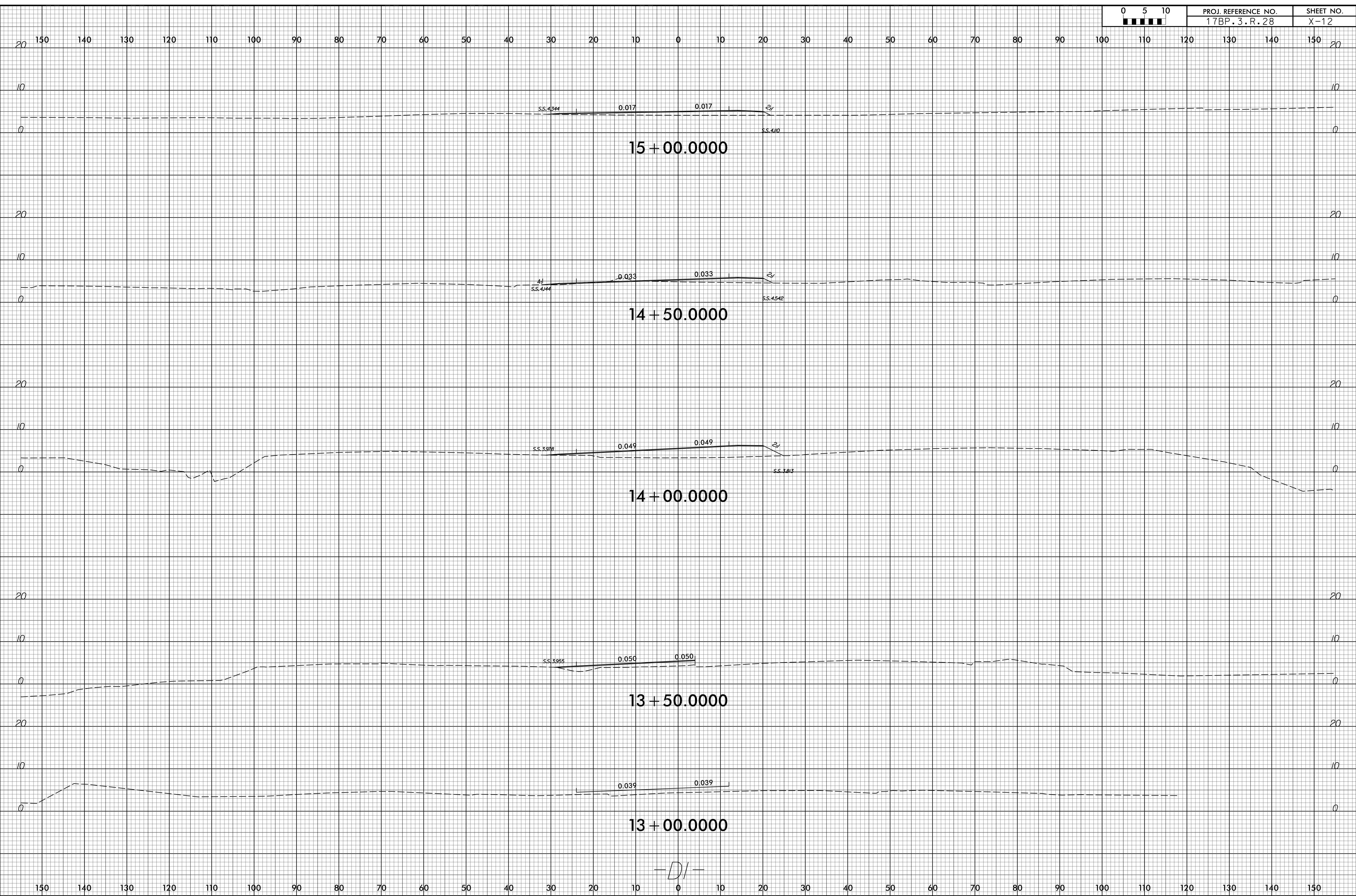
0 5 10	PROJ. REFERENCE NO.	SHEET NO.
■ ■ ■ ■ ■	17BP.3.R.28	X-11



26-AUG-2016 13:09
C:\Program Files\AutoCAD\AutoCAD 2016\Projects\17BP.3.R.28\Roadway\NC00T_Division03\Greenfield Lake\Roadway\XSC\GreenLake_Rdy_Xsc-D1_psh.dgn

8/23/99

0 5 10 █ █ █ █ █ █	PROJ. REFERENCE NO. 17BP.3.R.28	SHEET NO. X-12
-----------------------	------------------------------------	-------------------



26-AUG-2016 13:09
U:\Projects\17BP\17BP\17BP\Roadway\NCDDT\Division03\Greenfield Lake\Roadway\XSC\GreenLake_Rdy_Xsc-D1_psh.dgn

-D1-

150 140 130 120 110 100 90 80 70 60 50 40 30 20 10 0 10 20 30 40 50 60 70 80 90 100 110 120 130 140 150

