

**This electronic collection of documents is provided  
for the convenience of the user  
and is Not a Certified Document –**

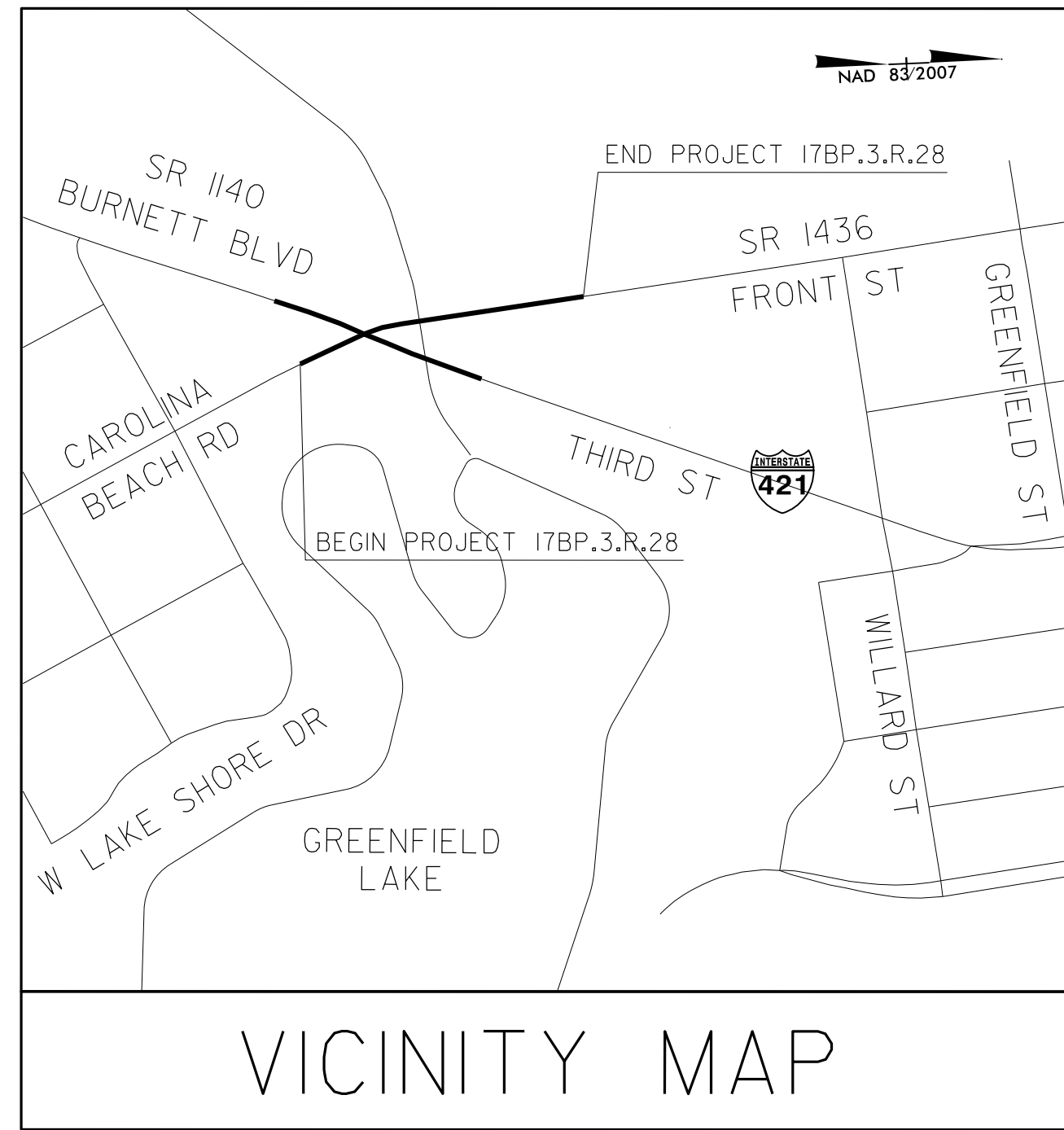
**The documents contained herein were originally issued  
and sealed by the individuals whose names and license  
numbers appear on each page, on the dates appearing  
with their signature on that page.**

**This file or an individual page  
shall not be considered a certified document.**

**TIP PROJECT: 17BP.3.R.28**

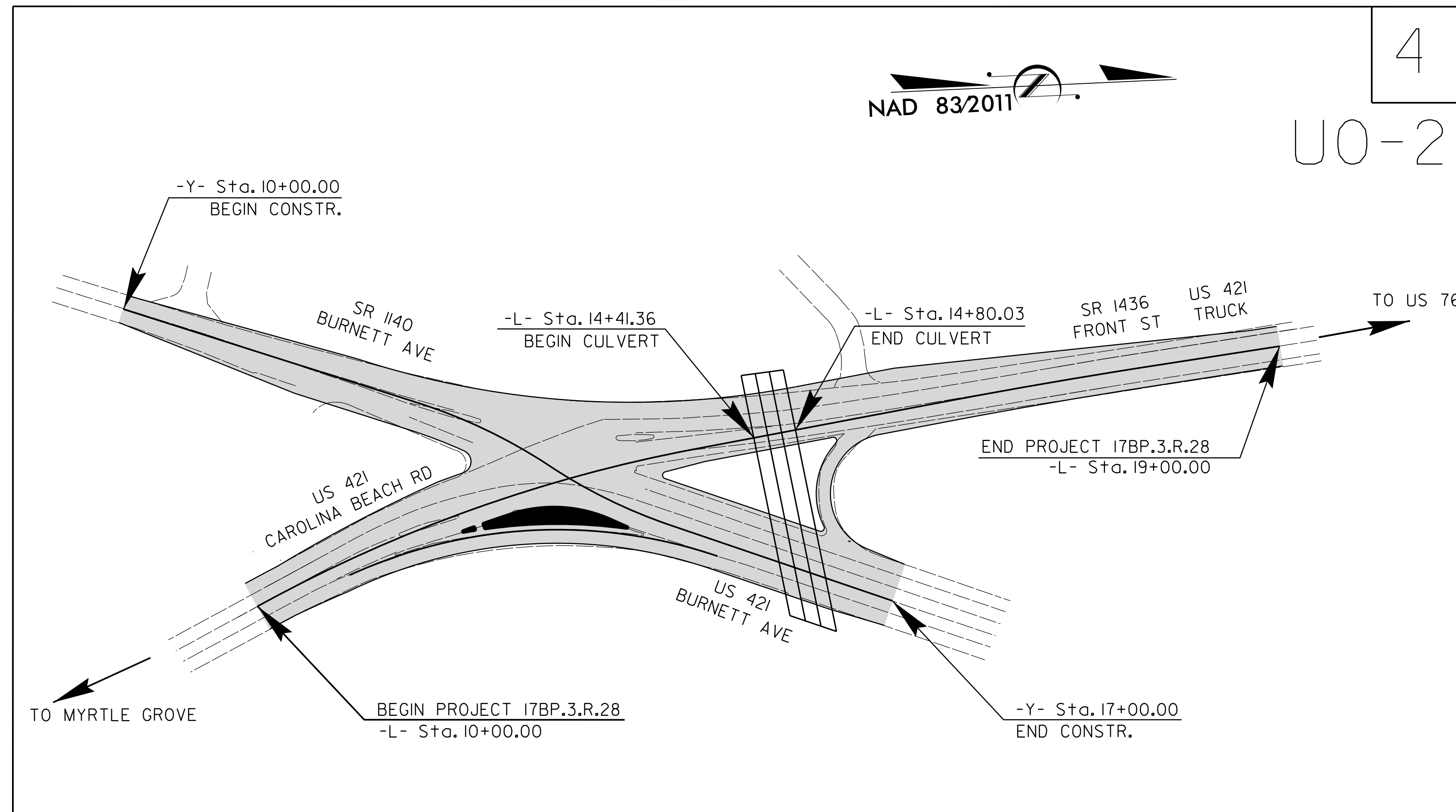
STATE OF NORTH CAROLINA  
DIVISION OF HIGHWAYS

STATE	STATE PROJECT REFERENCE NO.	SHEET NO.	TOTAL SHEETS
N.C.	17BP.3.R.28	UO-1	2

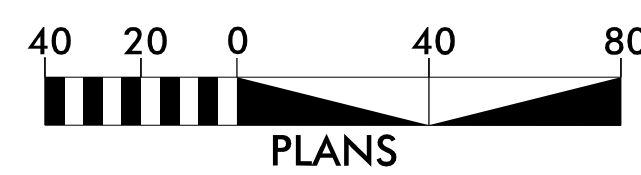


# UTILITIES BY OTHERS PLANS NEW HANOVER COUNTY

**LOCATION: INTERSECTION OF SR 1436 /US 421 TRUCK  
(FRONT STREET) AND SR 1140 (BURNETT BOULEVARD)  
SOUTH OF WILLARD STREET**



**GRAPHIC SCALES**



**INDEX OF UTILITY SHEETS**

SHEET NO.	DESCRIPTION
UO-1	TITLE SHEET
UO-2	UTILITY PLAN SHEETS

**UTILITY OWNERS**

- POWER – DUKE ENERGY PROGRESS
- GAS – PIEDMONT NG
- FO – TIME WARNER CABLE
- FO – CITY OF WILMINGTON

