

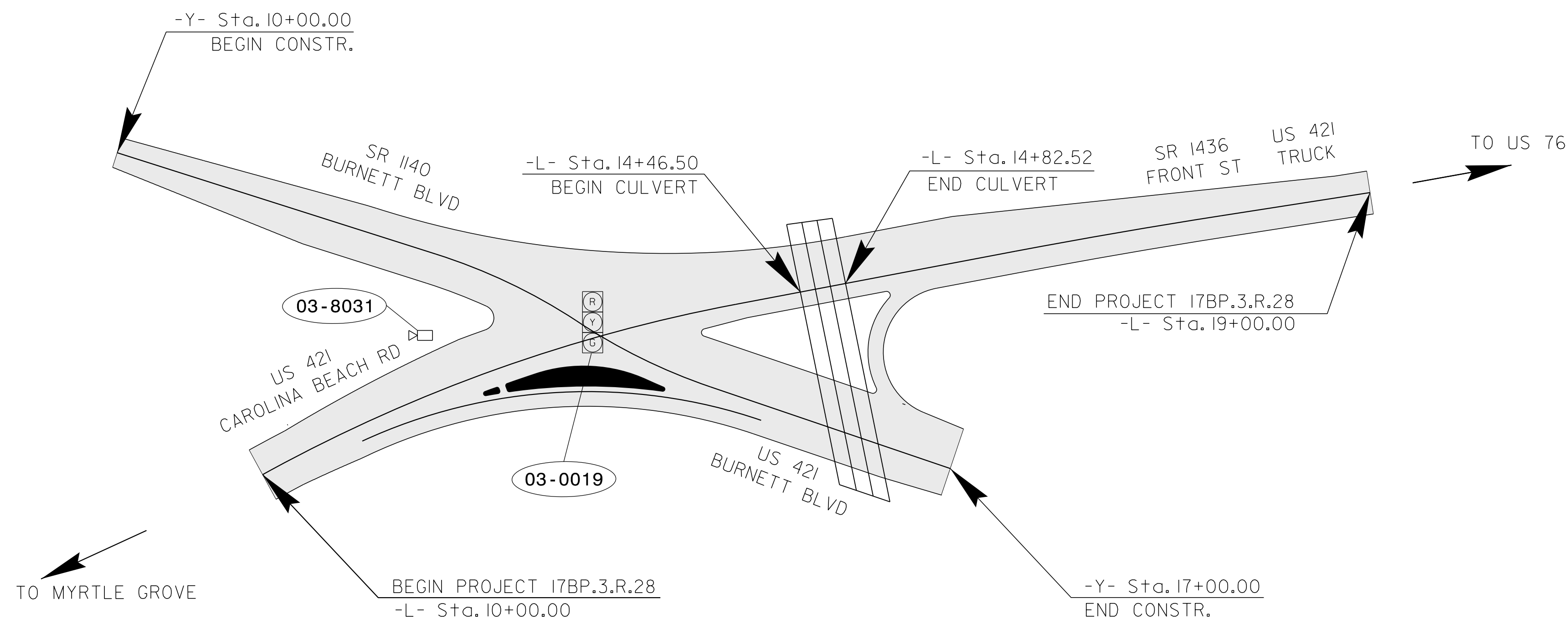
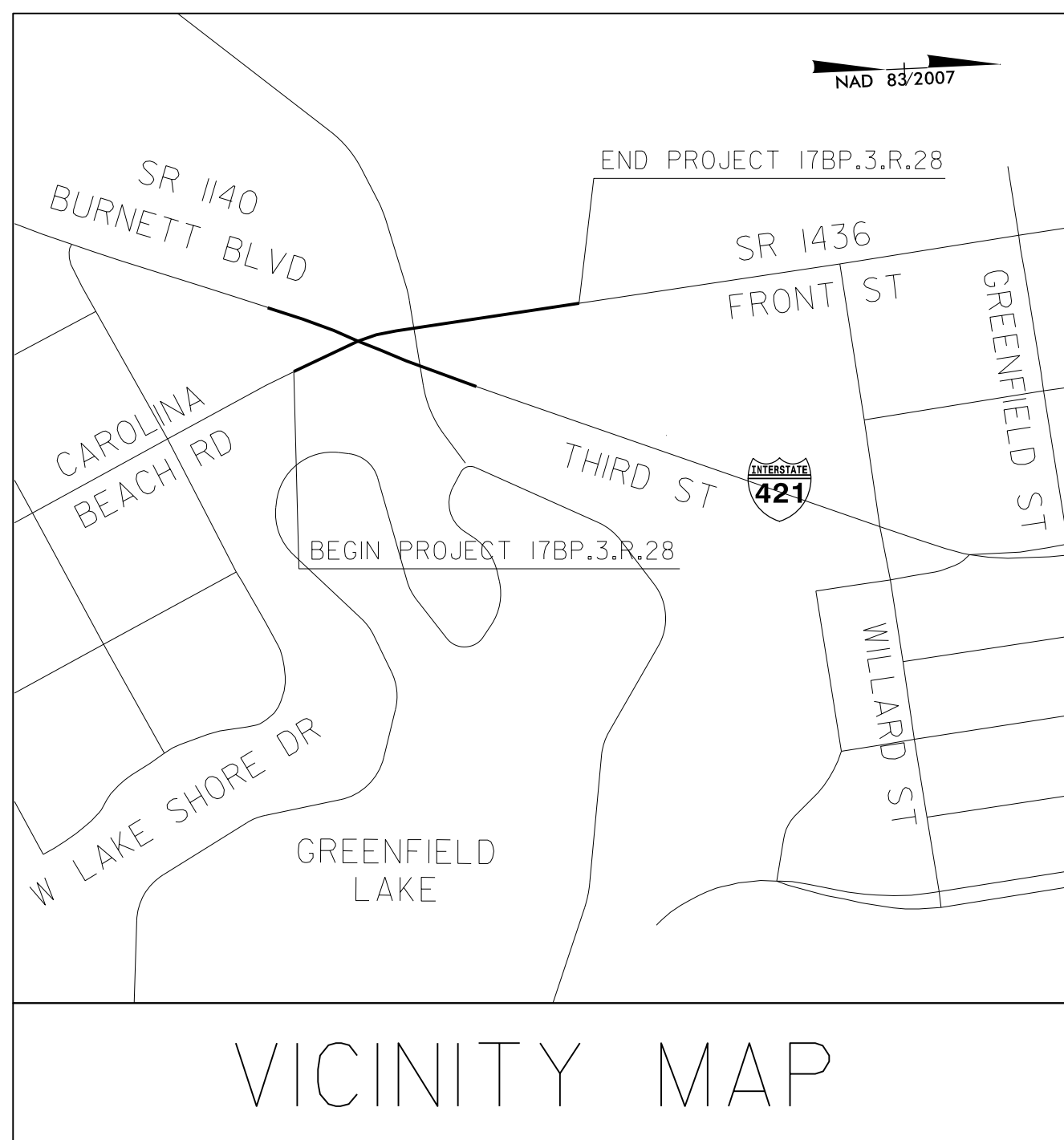
TIP PROJECT: 17BP.3.R.28

STATE OF NORTH CAROLINA
DIVISION OF HIGHWAYS

NEW HANOVER COUNTY

**LOCATION: INTERSECTION OF SR 1436 /US 421 TRUCK
(FRONT STREET) AND SR 1140 (BURNETT BOULEVARD)
SOUTH OF WILLARD STREET**

TYPE OF WORK: TRAFFIC SIGNALS



Refer to "Roadway Standard Drawings NCDOT" dated January 2012 and "Standard Specifications for Roads and Structures" dated January 2012.

Sheet #	Reference #	Index of Plans Location/Description
Sig. 1	-----	Title Sheet
Sig. 2 - Sig. 4	03-0019T1	US 421 (Carolina Beach Road) /US 421 Truck - SR 1436 (Front Street) at SR 1140 (Burnett Boulevard)
Sig. 5 - Sig. 7	03-0019T2	US 421 (Carolina Beach Road) /US 421 Truck - SR 1436 (Front Street) at SR 1140 (Burnett Boulevard)
Sig. 8 - Sig. 10	03-0019T3	US 421 (Carolina Beach Road) /US 421 Truck - SR 1436 (Front Street) at SR 1140 (Burnett Boulevard)
Sig. 11 - Sig. 13	03-0019 Final	US 421 (Carolina Beach Road) /US 421 Truck - SR 1436 (Front Street) at US 421/SR 1140 (Burnett Boulevard)


ATKINS 1616 EAST MILLBROOK ROAD, SUITE 310
RALEIGH, NORTH CAROLINA 27609
(919) 876-6888 NCBEEES #F-0326

Melissa B. Toth, P.E. - Project Manager

Contacts:

Trevor Carroll, PE - Resident Engineer
Jason Galloway, PE - Eastern Region Signals Engineer

Prepared for the Office of:
DIVISION OF HIGHWAYS
HIGHWAY DIVISION 3



13-SEP-2016 16:31
C:\Program Files\Autodesk\AutoCAD 2016\Projects\17BP.3.R.28\Drawings\17BP.3.R.28-Traffic\Signals\FrontSt_TrafficSheet.dgn
BER5650 AT LUS290293