
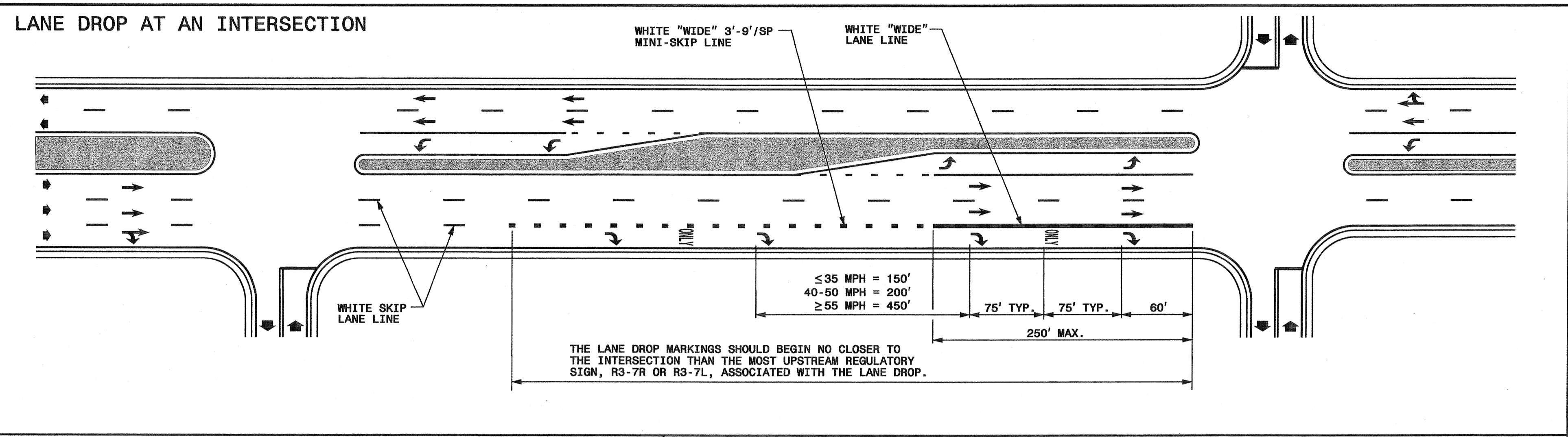


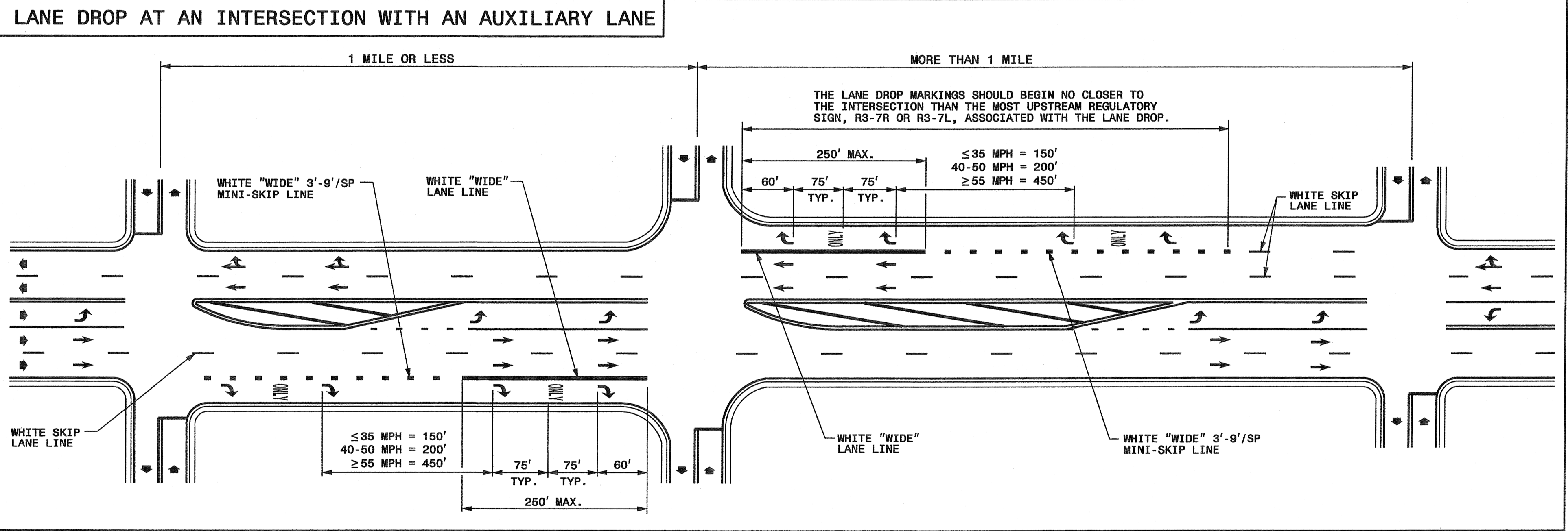
TIP NO. 17BP.3.R.28	SHEET NO. PMP-01B
APPROVED: <i>RW</i>	DATE: 3/6/12
SEAL	
	

STATE OF NORTH CAROLINA  
 DEPT. OF TRANSPORTATION  
 DIVISION OF HIGHWAYS  
 RALEIGH, N.C.



STATE OF NORTH CAROLINA  
 DEPT. OF TRANSPORTATION  
 DIVISION OF HIGHWAYS  
 RALEIGH, N.C.

ENGLISH DETAIL DRAWING FOR  
 PAVEMENT MARKINGS  
 LANE DROPS



ENGLISH DETAIL DRAWING FOR  
 PAVEMENT MARKINGS  
 LANE DROPS

- GENERAL NOTES:**
- USE THE GUIDANCE SHOWN ON THE ABOVE DETAILS IN CONJUNCTION WITH INTERSECTION GUIDANCE SHOWN ON ROADWAY STANDARD DRAWING 1205.04.
  - LANE LINES INDICATED AS "WIDE" SHALL BE AT LEAST TWICE THE WIDTH OF THE NORMAL LINE.

LEGEND	
W = WIDTH OF TRAVEL LANE	ONLY PAVEMENT MARKING SYMBOLS & CHARACTERS
➔ DIRECTION OF TRAFFIC FLOW	

SHEET 1 OF 3  
**1205D06**

SHEET 1 OF 3  
**1205D06**

**REVISED PAVEMENT MARKING  
ROADWAY STANDARD DRAWING**

06-MAR-2012 11:09  
 S:\Projects\Standard Drawings\Standard Drawings\Standard Drawings\12050601\_Rev12.dwg  
 AT 12:44:15