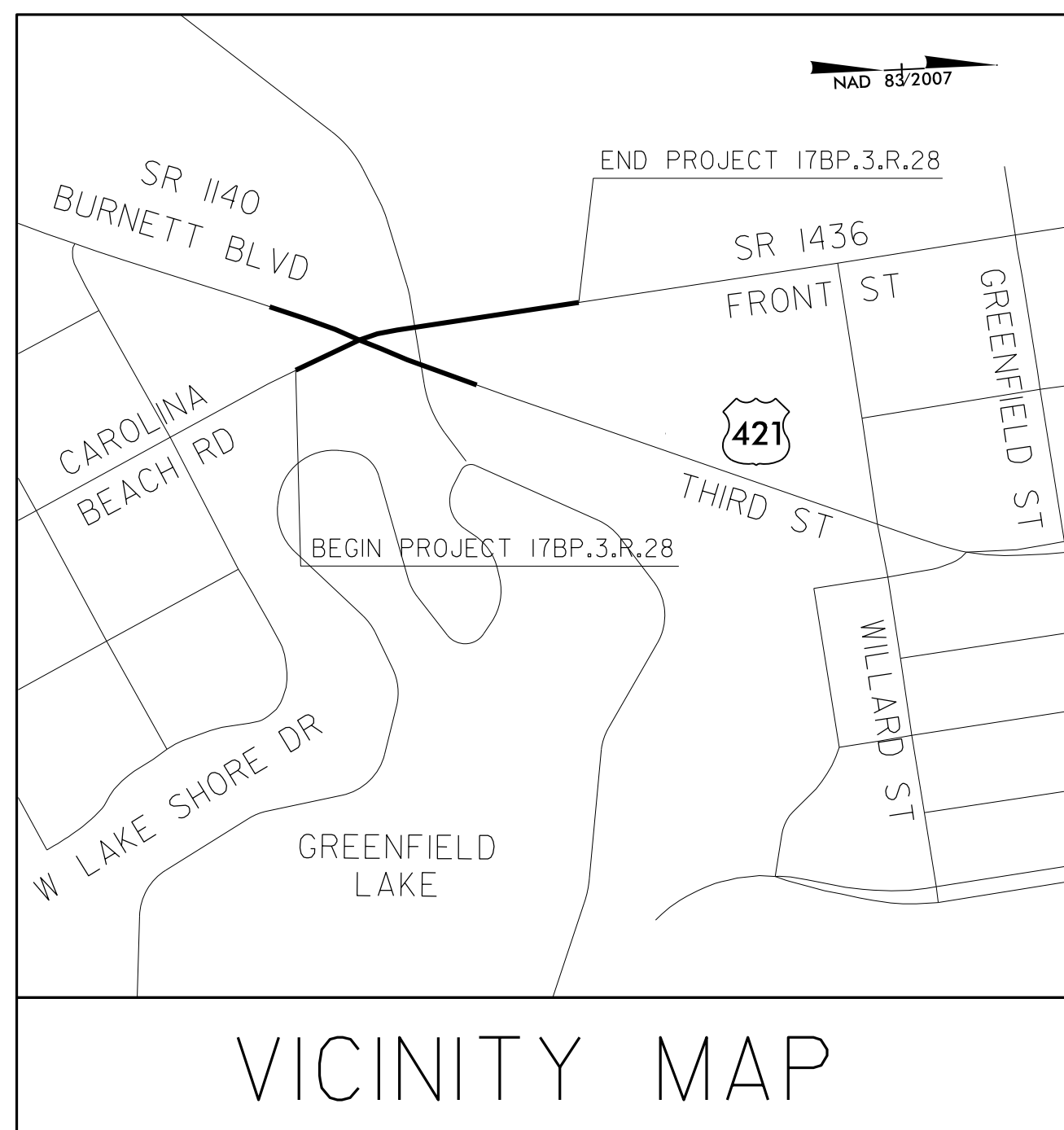


09/08/19

PROJECT: 17BP.3.R.28

CONTRACT: C203922

See Sheet 1-A For Index of Sheets



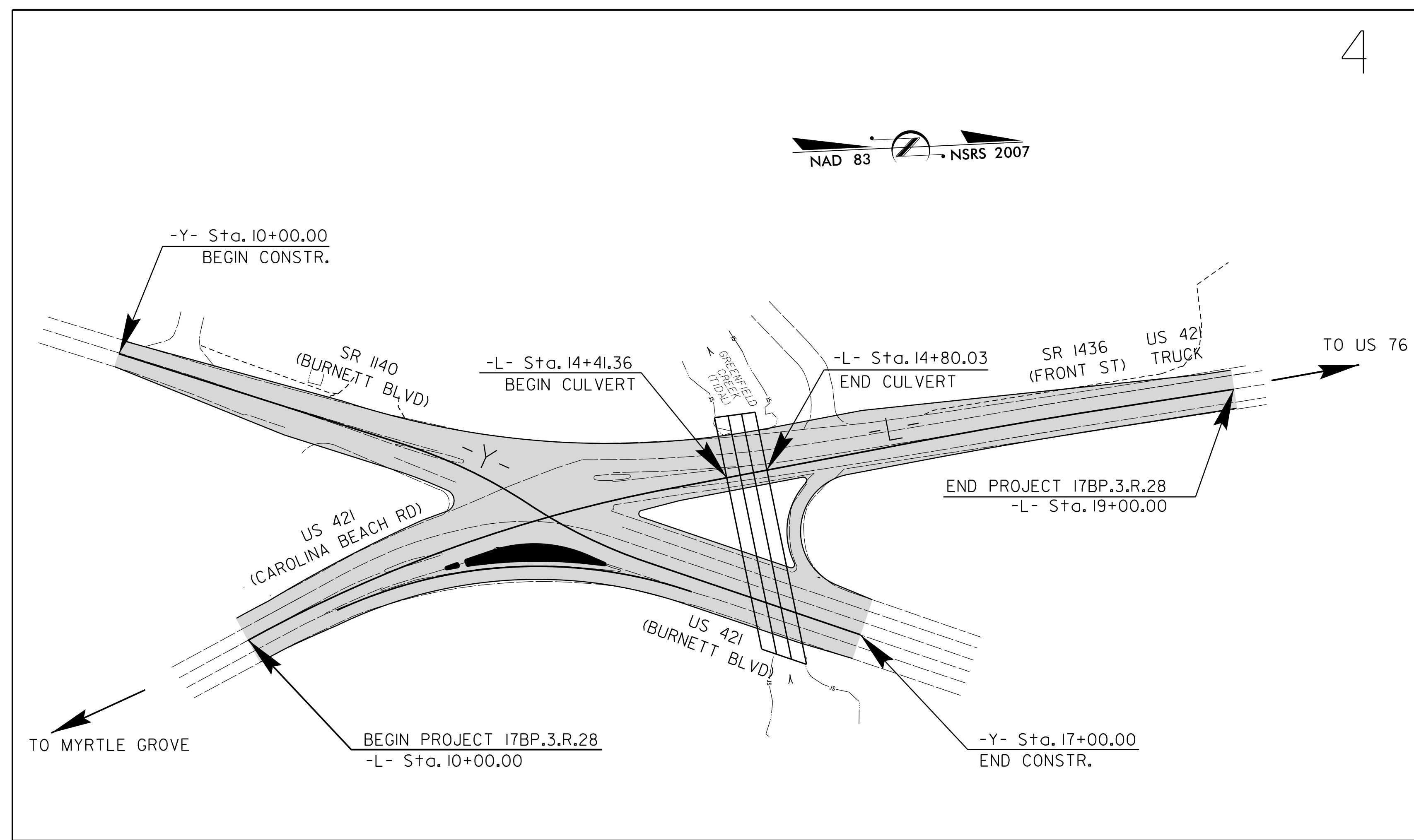
STATE OF NORTH CAROLINA
DIVISION OF HIGHWAYS

NEW HANOVER COUNTY

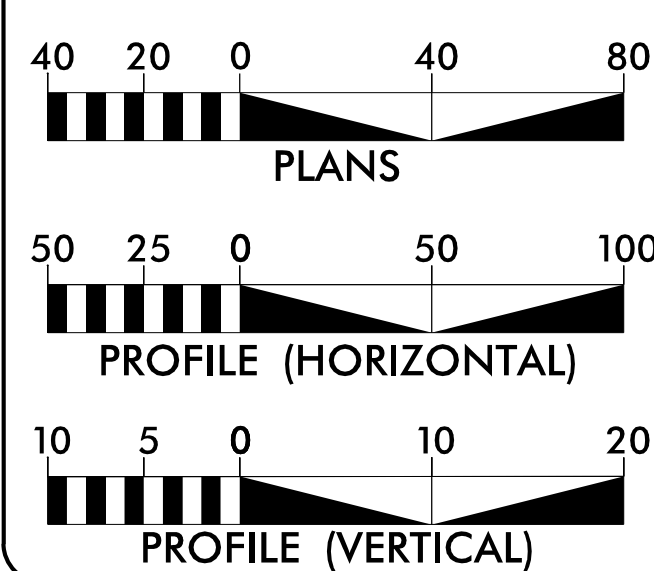
**LOCATION: INTERSECTION OF SR 1436 /US 421 TRUCK
(FRONT STREET) AND SR 1140 (BURNETT BOULEVARD)
SOUTH OF WILLARD STREET**

**TYPE OF WORK: GRADING, DRAINAGE, PAVING, CULVERT,
SIGNALS, AND UTILITIES**

STATE	STATE PROJECT REFERENCE NO.	SHEET NO.	TOTAL SHEETS
N.C.	17BP.3.R.28	1	
STATE PROJ. NO.	F.A. PROJ. NO.	DESCRIPTION	



GRAPHIC SCALES



DESIGN DATA

ADT 2012 = 20,000

V = 40 MPH

REGIONAL TIER

PROJECT LENGTH

LENGTH ROADWAY PROJECT 17BP.3.R.28 = 0.163 MILES

LENGTH STRUCTURE PROJECT 17BP.3.R.28 = 0.007 MILES

TOTAL LENGTH PROJECT 17BP.3.R.28 = 0.170 MILES

NCDOT CONTACT:
TREVOR CARROLL, PE
RESIDENT ENGINEER
295-B WILMINGTON HWY
JACKSONVILLE, NC 28540
(910)347-3488

PREPARED IN THE OFFICE OF:
ATKINS
1616 EAST MILLBROOK ROAD, SUITE 310
RALEIGH, NORTH CAROLINA 27609
(919) 876-6888 NCBEES #F-0326

2012 STANDARD SPECIFICATIONS

RIGHT OF WAY DATE: DECEMBER, 2013

LETTING DATE: NOVEMBER 15, 2016

CLINTON J. MORGAN, PE
PROJECT ENGINEER


NATHAN CHAPMAN, EI
PROJECT DESIGN ENGINEER

HYDRAULICS ENGINEER

DocuSigned by:
W. Henry Wells, Jr.
C26451E80448426
SIGNATURE: P.E. 10/11/2016

ROADWAY DESIGN ENGINEER

DocuSigned by:
Clinton J. Morgan
EC9803046106486...
SIGNATURE: P.E. 10/11/2016



14-SEP-2016 11:55
R:\Roadway\Proj\Greenlake_Rdy_tsh.dgn
\$\$\$\$\$USERNAME\$\$\$\$\$