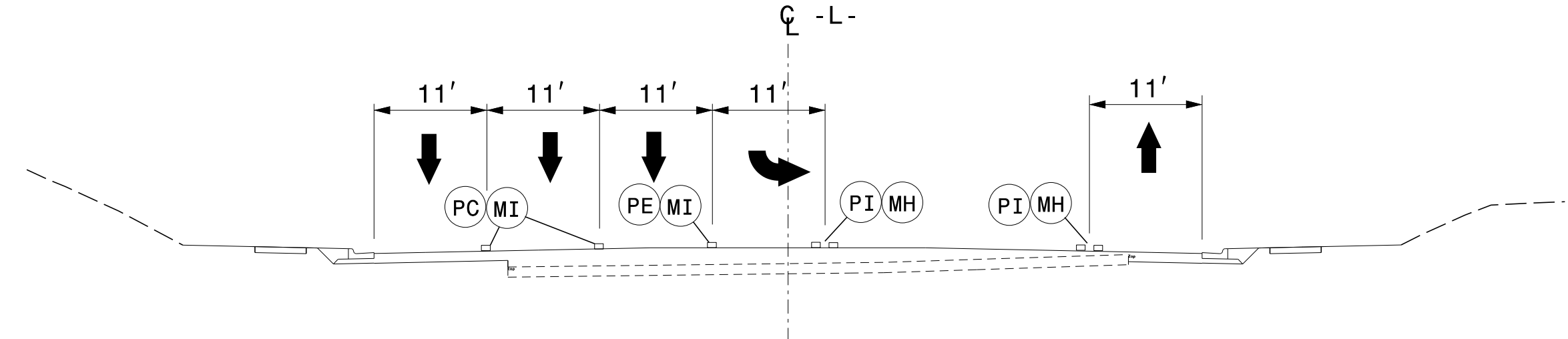
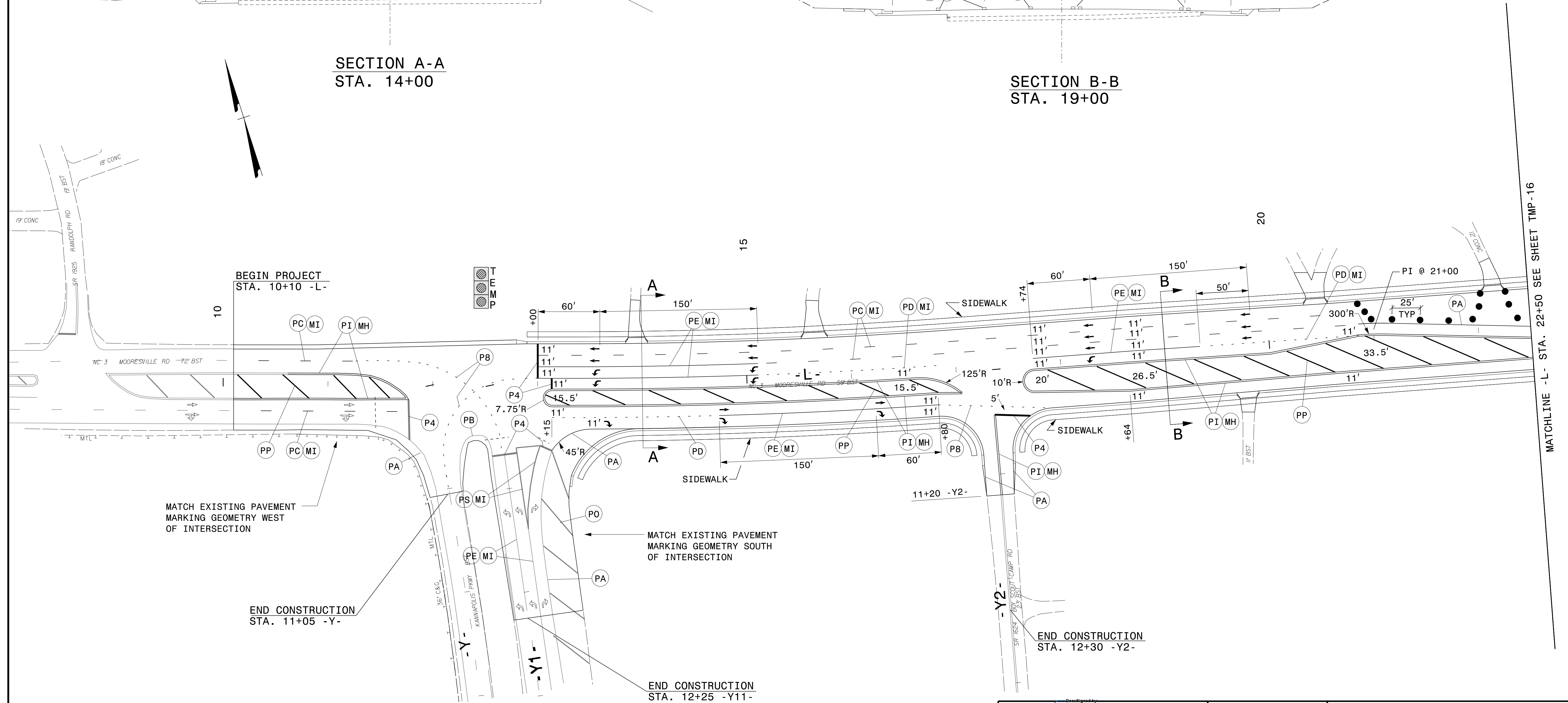


SECTION A-A
STA. 14+00



SECTION B-B
STA. 19+00



BEGIN PROJECT
STA. 10+10 -L-

MATCH EXISTING PAVEMENT
MARKING GEOMETRY WEST
OF INTERSECTION

END CONSTRUCTION
STA. 11+05 -Y-

MATCH EXISTING PAVEMENT
MARKING GEOMETRY SOUTH
OF INTERSECTION

END CONSTRUCTION
STA. 12+25 -Y11-

END CONSTRUCTION
STA. 12+30 -Y2-


MATCHLINE -L- STA. 22+50 SEE SHEET TMP-16

8/17/2016
P:\TIP\Projects-U\3440\TrafficControl\TCP\tmp-4-phase2.dgn
User:rmgarratt

APPROVED: *Steve Kite*
E27CE30E10FC442

DATE: 8/19/2016

**DOCUMENT NOT CONSIDERED FINAL
UNLESS ALL SIGNATURES COMPLETED**



PHASE II DETAILS