

8/17/99

PROJECT REFERENCE NO. <i>R-2915C</i>	SHEET NO. <i>EC-19/CONST.19</i>
RW SHEET NO.	
ROADWAY DESIGN ENGINEER	HYDRAULICS ENGINEER

NAD 83
CORS

 ENVIRONMENTALLY SENSITIVE AREA
SEE PROJECT SPECIAL PROVISIONS

CLEARING AND GRUBBING
EROSION CONTROL FOR
CONSTRUCTION SHEET 19

HISTORIC PROPERTY
BALDWIN-BETHANY CEMETERY
NO REFERENCE

BETHANY CEMETERY
BETHANY UNITED
METHODIST CHURCH
D.B. I-5, PG. 432

MATCH TO SHEET 18 -L- STA. 446+00.00

MATCH TO SHEET 20 -L- STA. 458+00.00

18 INCH
TEMPORARY
PIPE
FOR CWD

80 x 40 x 3
2 inch Skimmer
with 1.625 inch
Orifice Diameter
11 ft. weir
ID 19.1

60 x 15 x 3
Qty: 2 ID 19.4

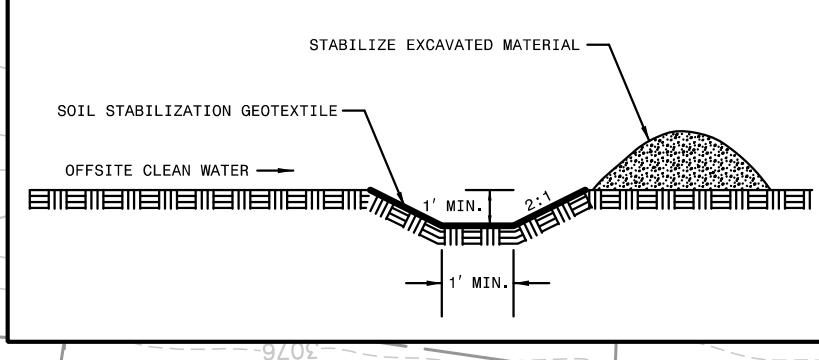
60 x 15 x 3
Qty: 2 ID 19.7

50 x 25 x 3
1.5 inch Skimmer
with 1.00 inch
Orifice Diameter
5 ft. weir
ID 19.2

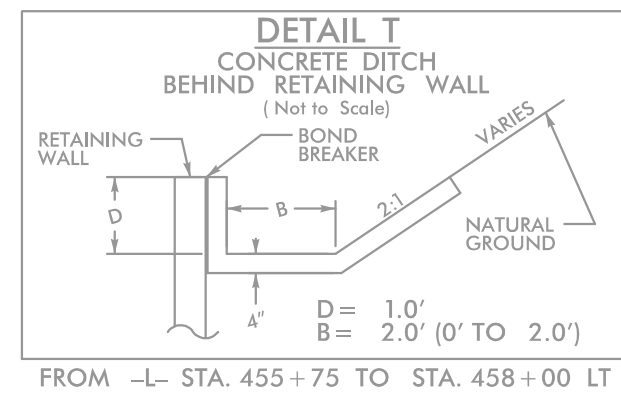
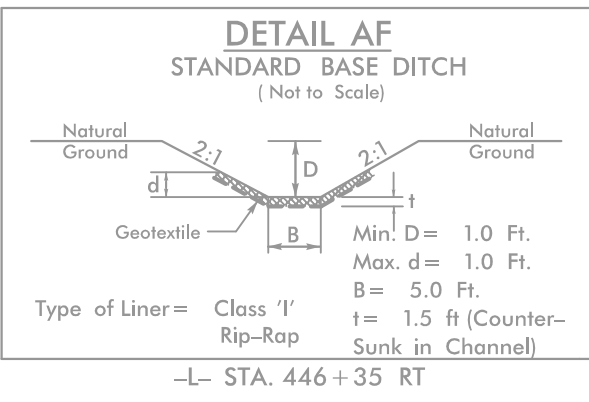
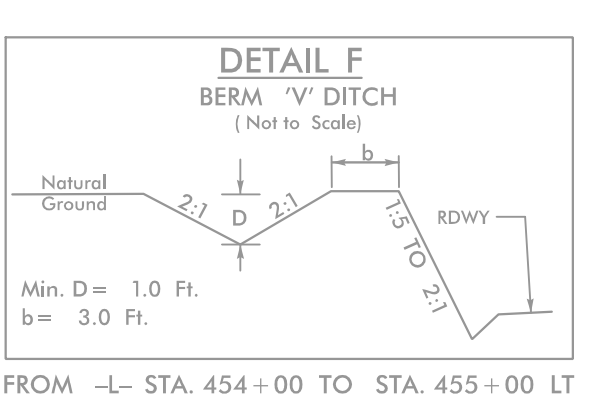
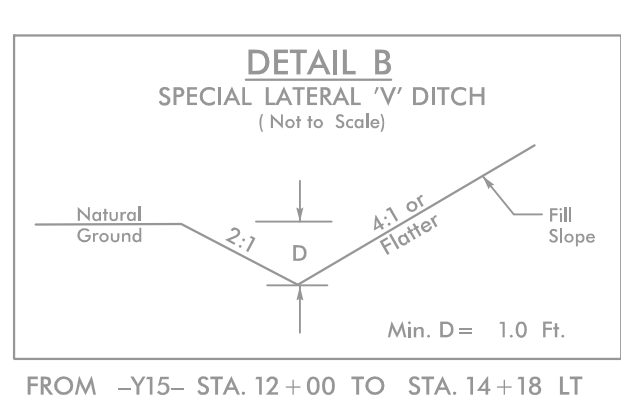
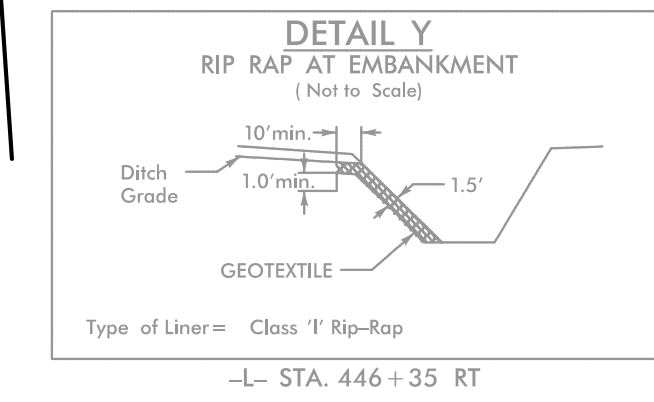
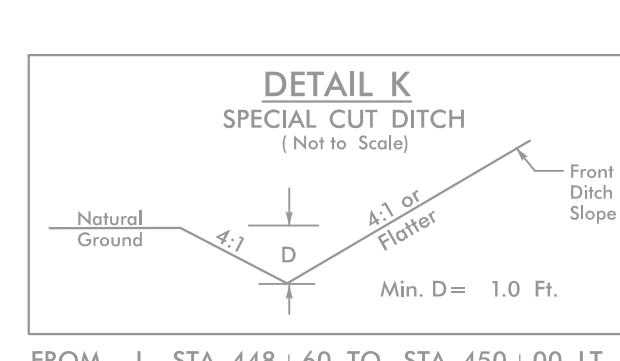
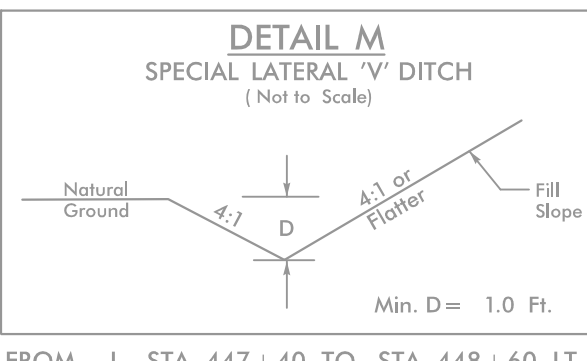
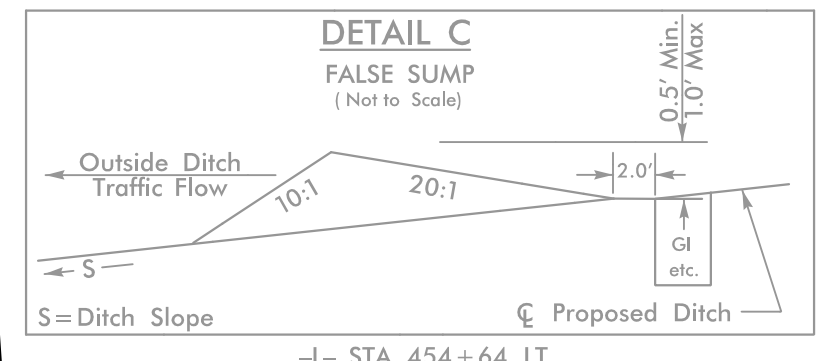
80 x 40 x 3
2.0 inch Skimmer
with 1.625 inch
Orifice Diameter
11 ft. weir
ID 19.3

Temporary Rock
Sediment
Dam Type A
3 ft. weir height

CLEAN WATER DIVERSION
(Not to Scale)



NOTE:
PLACE TEMPORARY ROCK SEDIMENT DAMS TYPE - B
AND TEMPORARY ROCK SILT CHECKS TYPE - A AT
DRAINAGE OUTLETS.



REVISIONS

12/14/03 PM
R-2915C_cg_PSH19.dgn
USER:R-2915C_cg_PSH19