

**This electronic collection of documents is provided
for the convenience of the user
and is Not a Certified Document –**

**The documents contained herein were originally issued
and sealed by the individuals whose names and license
numbers appear on each page, on the dates appearing
with their signature on that page.**

**This file or an individual page
shall not be considered a certified document.**

REFERENCE: B-4945

PROJECT: 39971

STATE OF NORTH CAROLINA
DEPARTMENT OF TRANSPORTATION
DIVISION OF HIGHWAYS
GEOTECHNICAL ENGINEERING UNIT

STRUCTURE
SUBSURFACE INVESTIGATION

COUNTY VANCE
PROJECT DESCRIPTION REPLACE BRIDGE NO. 36 ON
SR 1374 OVER ANDERSON CREEK - STA. 16+89

CONTENTS

<u>SHEET NO.</u>	<u>DESCRIPTION</u>
1	TITLE SHEET
2	LEGEND
3	SITE PLAN
4	PROFILE
5	CROSS SECTIONS
6-7	BORE LOGS
8	SITE PHOTOGRAPHS

STATE	STATE PROJECT REFERENCE NO.	SHEET NO.	TOTAL SHEETS
N.C.	B-4945	1	8

CAUTION NOTICE

THE SUBSURFACE INFORMATION AND THE SUBSURFACE INVESTIGATION ON WHICH IT IS BASED WERE MADE FOR THE PURPOSE OF STUDY, PLANNING AND DESIGN, AND NOT FOR CONSTRUCTION OR PAY PURPOSES. THE VARIOUS FIELD BORING LOGS, ROCK CORES AND SOIL TEST DATA AVAILABLE MAY BE REVIEWED OR INSPECTED IN RALEIGH BY CONTACTING THE N. C. DEPARTMENT OF TRANSPORTATION, GEOTECHNICAL ENGINEERING UNIT AT (919) 707-6850. THE SUBSURFACE PLANS AND REPORTS, FIELD BORING LOGS, ROCK CORES AND SOIL TEST DATA ARE NOT PART OF THE CONTRACT.

GENERAL SOIL AND ROCK STRATA DESCRIPTIONS AND INDICATED BOUNDARIES ARE BASED ON A GEOTECHNICAL INTERPRETATION OF ALL AVAILABLE SUBSURFACE DATA AND MAY NOT NECESSARILY REFLECT THE ACTUAL SUBSURFACE CONDITIONS BETWEEN BORINGS OR BETWEEN SAMPLED STRATA WITHIN THE BOREHOLE. THE LABORATORY SAMPLE DATA AND THE IN SITU (IN-PLACE) TEST DATA CAN BE RELIED ON ONLY TO THE DEGREE OF RELIABILITY INHERENT IN THE STANDARD TEST METHOD. THE OBSERVED WATER LEVELS OR SOIL MOISTURE CONDITIONS INDICATED IN THE SUBSURFACE INVESTIGATIONS ARE AS RECORDED AT THE TIME OF THE INVESTIGATION. THESE WATER LEVELS OR SOIL MOISTURE CONDITIONS MAY VARY CONSIDERABLY WITH TIME ACCORDING TO CLIMATIC CONDITIONS INCLUDING TEMPERATURES, PRECIPITATION AND WIND, AS WELL AS OTHER NON-CLIMATIC FACTORS.

THE BIDDER OR CONTRACTOR IS CAUTIONED THAT DETAILS SHOWN ON THE SUBSURFACE PLANS ARE PRELIMINARY ONLY AND IN MANY CASES THE FINAL DESIGN DETAILS ARE DIFFERENT. FOR BIDDING AND CONSTRUCTION PURPOSES, REFER TO THE CONSTRUCTION PLANS AND DOCUMENTS FOR FINAL DESIGN INFORMATION ON THIS PROJECT. THE DEPARTMENT DOES NOT WARRANT OR GUARANTEE THE SUFFICIENCY OR ACCURACY OF THE INVESTIGATION MADE, NOR THE INTERPRETATIONS MADE, OR OPINION OF THE DEPARTMENT AS TO THE TYPE OF MATERIALS AND CONDITIONS TO BE ENCOUNTERED. THE BIDDER OR CONTRACTOR IS CAUTIONED TO MAKE SUCH INDEPENDENT SUBSURFACE INVESTIGATIONS AS HE DEEMS NECESSARY TO SATISFY HIMSELF AS TO CONDITIONS TO BE ENCOUNTERED ON THE PROJECT. THE CONTRACTOR SHALL HAVE NO CLAIM FOR ADDITIONAL COMPENSATION OR FOR AN EXTENSION OF TIME FOR ANY REASON RESULTING FROM THE ACTUAL CONDITIONS ENCOUNTERED AT THE SITE DIFFERING FROM THOSE INDICATED IN THE SUBSURFACE INFORMATION.

- NOTES:
1. THE INFORMATION CONTAINED HEREIN IS NOT IMPLIED OR GUARANTEED BY THE N. C. DEPARTMENT OF TRANSPORTATION AS ACCURATE NOR IS IT CONSIDERED PART OF THE PLANS, SPECIFICATIONS OR CONTRACT FOR THE PROJECT.
 2. BY HAVING REQUESTED THIS INFORMATION, THE CONTRACTOR SPECIFICALLY WAIVES ANY CLAIMS FOR INCREASED COMPENSATION OR EXTENSION OF TIME BASED ON DIFFERENCES BETWEEN THE CONDITIONS INDICATED HEREIN AND THE ACTUAL CONDITIONS AT THE PROJECT SITE.

PERSONNEL

D. GOODNIGHT

B. JOHNSON

J. ESTEP

T. PRESTON

INVESTIGATED BY D. GOODNIGHT

DRAWN BY B. JOHNSON

CHECKED BY X. BARRETT

SUBMITTED BY KLEINFELDER, INC.

DATE MARCH 2016

NORTH CAROLINA FIRM LICENSE NO. F-1312



DocuSigned by:
Xavier C. Barrett 4/4/2016

2D00374FA688707 SIGNATURE DATE

**DOCUMENT NOT CONSIDERED FINAL
UNLESS ALL SIGNATURES COMPLETED**

NORTH CAROLINA DEPARTMENT OF TRANSPORTATION
DIVISION OF HIGHWAYS
GEOTECHNICAL ENGINEERING UNIT
SUBSURFACE INVESTIGATION
SOIL AND ROCK LEGEND, TERMS, SYMBOLS, AND ABBREVIATIONS

SOIL DESCRIPTION

SOIL IS CONSIDERED UNCONSOLIDATED, SEMI-CONSOLIDATED, OR WEATHERED EARTH MATERIALS THAT CAN BE PENETRATED WITH A CONTINUOUS FLIGHT POWER AUGER AND YIELD LESS THAN 100 BLOWS PER FOOT ACCORDING TO THE STANDARD PENETRATION TEST (AASHTO T 206, ASTM D1586). SOIL CLASSIFICATION IS BASED ON THE AASHTO SYSTEM. BASIC DESCRIPTIONS GENERALLY INCLUDE THE FOLLOWING: CONSISTENCY, COLOR, TEXTURE, MOISTURE, AASHTO CLASSIFICATION, AND OTHER PERTINENT FACTORS SUCH AS MINERALOGICAL COMPOSITION, ANGULARITY, STRUCTURE, PLASTICITY, ETC. FOR EXAMPLE, VERY STIFF, GRAY, SILTY CLAY, MOIST WITH INTERBEDDED FINE SAND LAYERS, HIGHLY PLASTIC, A-7-6

SOIL LEGEND AND AASHTO CLASSIFICATION

Table with columns for GENERAL CLASS., GRANULAR MATERIALS (<= 35% PASSING #200), SILT-CLAY MATERIALS (> 35% PASSING #200), ORGANIC MATERIALS, GROUP CLASS., SYMBOL, % PASSING #10, #40, #200, MATERIAL PASSING #40, LL, PI, GROUP INDEX, USUAL TYPES OF MAJOR MATERIALS, GEN. RATING AS SUBGRADE.

PI OF A-7-5 SUBGROUP IS <= LL - 30; PI OF A-7-6 SUBGROUP IS > LL - 30

CONSISTENCY OR DENSENESS

Table with columns for PRIMARY SOIL TYPE, COMPACTNESS OR CONSISTENCY, RANGE OF STANDARD PENETRATION RESISTANCE (N-VALUE), RANGE OF UNCONFINED COMPRESSIVE STRENGTH (TONS/FT^2).

TEXTURE OR GRAIN SIZE

Table with columns for U.S. STD. SIEVE SIZE OPENING (MM), BOULDER (BLDR.), COBBLE (COB.), GRAVEL (GR.), COARSE SAND (CSE. SD.), FINE SAND (F SD.), SILT (SL.), CLAY (CL.).

SOIL MOISTURE - CORRELATION OF TERMS

Table with columns for SOIL MOISTURE SCALE (ATTERBERG LIMITS), FIELD MOISTURE DESCRIPTION, GUIDE FOR FIELD MOISTURE DESCRIPTION.

PLASTICITY

Table with columns for NON PLASTIC, SLIGHTLY PLASTIC, MODERATELY PLASTIC, HIGHLY PLASTIC, PLASTICITY INDEX (PI), DRY STRENGTH.

COLOR

DESCRIPTIONS MAY INCLUDE COLOR OR COLOR COMBINATIONS (TAN, RED, YELLOW-BROWN, BLUE-GRAY). MODIFIERS SUCH AS LIGHT, DARK, STREAKED, ETC. ARE USED TO DESCRIBE APPEARANCE.

GRADATION

WELL GRADED - INDICATES A GOOD REPRESENTATION OF PARTICLE SIZES FROM FINE TO COARSE. UNIFORMLY GRADED - INDICATES THAT SOIL PARTICLES ARE ALL APPROXIMATELY THE SAME SIZE. GAP-GRADED - INDICATES A MIXTURE OF UNIFORM PARTICLE SIZES OF TWO OR MORE SIZES.

ANGULARITY OF GRAINS

THE ANGULARITY OR ROUNDNESS OF SOIL GRAINS IS DESIGNATED BY THE TERMS: ANGULAR, SUBANGULAR, SUBROUNDED, OR ROUNDED.

MINERALOGICAL COMPOSITION

MINERAL NAMES SUCH AS QUARTZ, FELDSPAR, MICA, TALC, KAOLIN, ETC. ARE USED IN DESCRIPTIONS WHEN THEY ARE CONSIDERED OF SIGNIFICANCE.

COMPRESSIBILITY

SLIGHTLY COMPRESSIBLE LL < 31
MODERATELY COMPRESSIBLE LL = 31 - 50
HIGHLY COMPRESSIBLE LL > 50

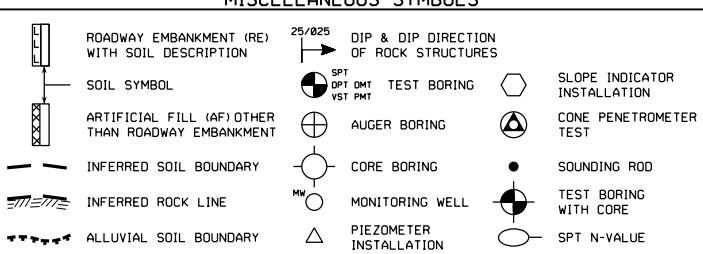
PERCENTAGE OF MATERIAL

Table with columns for ORGANIC MATERIAL, GRANULAR SOILS, SILT - CLAY SOILS, OTHER MATERIAL.

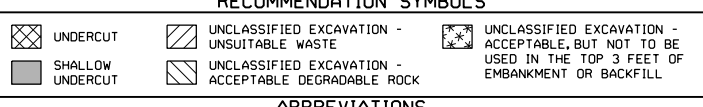
GROUND WATER

Water level in bore hole immediately after drilling
Static water level after 24 hours
Perched water, saturated zone, or water bearing strata
Spring or seep

MISCELLANEOUS SYMBOLS



RECOMMENDATION SYMBOLS



ABBREVIATIONS

- AR - AUGER REFUSAL
BT - BORING TERMINATED
CL - CLAY
CPT - CONE PENETRATION TEST
CSE - COARSE
DMT - DILATOMETER TEST
DPT - DYNAMIC PENETRATION TEST
e - VOID RATIO
F - FINE
FOSS - FOSSILIFEROUS
FRAC. - FRACTURED, FRACTURES
FRAGS. - FRAGMENTS
HI. - HIGHLY
MED. - MEDIUM
MICA - MICACEOUS
MOD. - MODERATELY
NP - NON PLASTIC
ORG. - ORGANIC
PMT - PRESSUREMETER TEST
SAP. - SAPROLITIC
SD. - SAND, SANDY
SL. - SILT, SILTY
SLI. - SLIGHTLY
TCR - TRICONE REFUSAL
w - MOISTURE CONTENT
V - VERY
VST - VANE SHEAR TEST
WEA. - WEATHERED
UNIT WEIGHT
DRY UNIT WEIGHT
SAMPLE ABBREVIATIONS
S - BULK
SS - SPLIT SPOON
ST - SHELBY TUBE
RS - ROCK
RT - RECOMPACTED TRIAXIAL
CBR - CALIFORNIA BEARING RATIO

EQUIPMENT USED ON SUBJECT PROJECT

Form with checkboxes for DRILL UNITS (CME-45C, CME-55, CME-550, B-57, PORTABLE HOIST), ADVANCING TOOLS (CLAY BITS, 6" CONTINUOUS FLIGHT AUGER, 8" HOLLOW AUGERS, HARD FACED FINGER BITS, TUNG-CARBIDE INSERTS, CASING w/ ADVANCER, TRICONE STEEL TEETH, TRICONE TUNG-CARB., CORE BIT), HAMMER TYPE (AUTOMATIC, MANUAL), CORE SIZE (-B, -H, -N), HAND TOOLS (POST HOLE DIGGER, HAND AUGER, SOUNDING ROD, VANE SHEAR TEST).

ROCK DESCRIPTION

HARD ROCK IS NON-COASTAL PLAIN MATERIAL THAT WOULD YIELD SPT REFUSAL IF TESTED. AN INFERRED ROCK LINE INDICATES THE LEVEL AT WHICH NON-COASTAL PLAIN MATERIAL WOULD YIELD SPT REFUSAL IS PENETRATION BY A SPLIT SPOON SAMPLER EQUAL TO OR LESS THAN 0.1 FOOT PER 60 BLOWS IN NON-COASTAL PLAIN MATERIAL. THE TRANSITION BETWEEN SOIL AND ROCK IS OFTEN REPRESENTED BY A ZONE OF WEATHERED ROCK. ROCK MATERIALS ARE TYPICALLY DIVIDED AS FOLLOWS:

Table with columns for WEATHERED ROCK (WR), CRYSTALLINE ROCK (CR), NON-CRYSTALLINE ROCK (NCR), COASTAL PLAIN SEDIMENTARY ROCK (CP).

WEATHERING

FRESH: ROCK FRESH, CRYSTALS BRIGHT, FEW JOINTS MAY SHOW SLIGHT STAINING. ROCK RINGS UNDER HAMMER IF CRYSTALLINE.
VERY SLIGHT (V SLI.): ROCK GENERALLY FRESH, JOINTS STAINED, SOME JOINTS MAY SHOW THIN CLAY COATINGS IF OPEN. CRYSTALS ON A BROKEN SPECIMEN FACE SHINE BRIGHTLY. ROCK RINGS UNDER HAMMER BLOWS IF OF A CRYSTALLINE NATURE.
SLIGHT (SLI.): ROCK GENERALLY FRESH, JOINTS STAINED AND DISCOLORATION EXTENDS INTO ROCK UP TO 1 INCH. OPEN JOINTS MAY CONTAIN CLAY. IN GRANITOID ROCKS SOME OCCASIONAL FELDSPAR CRYSTALS ARE DULL AND DISCOLORED. CRYSTALLINE ROCKS RING UNDER HAMMER BLOWS.
MODERATE (MOD.): SIGNIFICANT PORTIONS OF ROCK SHOW DISCOLORATION AND WEATHERING EFFECTS. IN GRANITOID ROCKS, MOST FELDSPARS ARE DULL AND DISCOLORED, SOME SHOW CLAY. ROCK HAS DULL SOUND UNDER HAMMER BLOWS AND SHOWS SIGNIFICANT LOSS OF STRENGTH AS COMPARED WITH FRESH ROCK.
MODERATELY SEVERE (MOD. SEV.): ALL ROCK EXCEPT QUARTZ DISCOLORED OR STAINED. IN GRANITOID ROCKS, ALL FELDSPARS DULL AND DISCOLORED AND A MAJORITY SHOW KAOLINIZATION. ROCK SHOWS SEVERE LOSS OF STRENGTH AND CAN BE EXCAVATED WITH A GEOLOGIST'S PICK. ROCK GIVES "CLUNK" SOUND WHEN STRUCK. IF TESTED, WOULD YIELD SPT REFUSAL.
SEVERE (SEV.): ALL ROCK EXCEPT QUARTZ DISCOLORED OR STAINED. ROCK FABRIC CLEAR AND EVIDENT BUT REDUCED IN STRENGTH TO STRONG SOIL. IN GRANITOID ROCKS ALL FELDSPARS ARE KAOLINIZED TO SOME EXTENT. SOME FRAGMENTS OF STRONG ROCK USUALLY REMAIN. IF TESTED, WOULD YIELD SPT N VALUES > 100 BPF.
VERY SEVERE (V SEV.): ALL ROCK EXCEPT QUARTZ DISCOLORED OR STAINED. ROCK FABRIC ELEMENTS ARE DISCERNIBLE BUT MASS IS EFFECTIVELY REDUCED TO SOIL STATUS, WITH ONLY FRAGMENTS OF STRONG ROCK REMAINING. SAPROLITE IS AN EXAMPLE OF ROCK WEATHERED TO A DEGREE THAT ONLY MINOR VESTIGES OF ORIGINAL ROCK FABRIC REMAIN. IF TESTED, WOULD YIELD SPT N VALUES < 100 BPF.
COMPLETE: ROCK REDUCED TO SOIL. ROCK FABRIC NOT DISCERNIBLE, OR DISCERNIBLE ONLY IN SMALL AND SCATTERED CONCENTRATIONS. FABRIC MAY BE PRESENT AS DIKES OR STRINGERS. SAPROLITE IS ALSO AN EXAMPLE.

ROCK HARDNESS

VERY HARD: CANNOT BE SCRATCHED BY KNIFE OR SHARP PICK. BREAKING OF HAND SPECIMENS REQUIRES SEVERAL HARD BLOWS OF THE GEOLOGIST'S PICK.
HARD: CAN BE SCRATCHED BY KNIFE OR PICK ONLY WITH DIFFICULTY. HARD HAMMER BLOWS REQUIRED TO DETACH HAND SPECIMEN.
MODERATELY HARD: CAN BE SCRATCHED BY KNIFE OR PICK. GOUGES OR GROOVES TO 0.25 INCHES DEEP CAN BE EXCAVATED BY HARD BLOW OF A GEOLOGIST'S PICK. HAND SPECIMENS CAN BE DETACHED BY MODERATE BLOWS.
MEDIUM HARD: CAN BE GROUDED OR GOUGED 0.05 INCHES DEEP BY FIRM PRESSURE OF KNIFE OR PICK POINT. CAN BE EXCAVATED IN SMALL CHIPS TO PIECES 1 INCH MAXIMUM SIZE BY HARD BLOWS OF THE POINT OF A GEOLOGIST'S PICK.
SOFT: CAN BE GROUDED OR GOUGED READILY BY KNIFE OR PICK. CAN BE EXCAVATED IN FRAGMENTS FROM CHIPS TO SEVERAL INCHES IN SIZE BY MODERATE BLOWS OF A PICK POINT. SMALL, THIN PIECES CAN BE BROKEN BY FINGER PRESSURE.
VERY SOFT: CAN BE CARVED WITH KNIFE. CAN BE EXCAVATED READILY WITH POINT OF PICK. PIECES 1 INCH OR MORE IN THICKNESS CAN BE BROKEN BY FINGER PRESSURE. CAN BE SCRATCHED READILY BY FINGER NAIL.

FRACTURE SPACING

Table with columns for TERM, SPACING, BEDDING TERM, THICKNESS.

INDURATION

FOR SEDIMENTARY ROCKS, INDURATION IS THE HARDENING OF MATERIAL BY CEMENTING, HEAT, PRESSURE, ETC.
FRIABLE: RUBBING WITH FINGER FREES NUMEROUS GRAINS; GENTLE BLOW BY HAMMER DISINTEGRATES SAMPLE.
MODERATELY INDURATED: GRAINS CAN BE SEPARATED FROM SAMPLE WITH STEEL PROBE; BREAKS EASILY WHEN HIT WITH HAMMER.
INDURATED: GRAINS ARE DIFFICULT TO SEPARATE WITH STEEL PROBE; DIFFICULT TO BREAK WITH HAMMER.
EXTREMELY INDURATED: SHARP HAMMER BLOWS REQUIRED TO BREAK SAMPLE; SAMPLE BREAKS ACROSS GRAINS.

TERMS AND DEFINITIONS

ALLUVIUM (ALLUV.) - SOILS THAT HAVE BEEN TRANSPORTED BY WATER.
AQUIFER - A WATER BEARING FORMATION OR STRATA.
ARENACEOUS - APPLIED TO ROCKS THAT HAVE BEEN DERIVED FROM SAND OR THAT CONTAIN SAND.
ARGILLACEOUS - APPLIED TO ALL ROCKS OR SUBSTANCES COMPOSED OF CLAY MINERALS, OR HAVING A NOTABLE PROPORTION OF CLAY IN THEIR COMPOSITION, SUCH AS SHALE, SLATE, ETC.
ARTESIAN - GROUND WATER THAT IS UNDER SUFFICIENT PRESSURE TO RISE ABOVE THE LEVEL AT WHICH IT IS ENCOUNTERED, BUT WHICH DOES NOT NECESSARILY RISE TO OR ABOVE THE GROUND SURFACE.
CALCAREOUS (CALC.) - SOILS THAT CONTAIN APPRECIABLE AMOUNTS OF CALCIUM CARBONATE.
COLLUVIUM - ROCK FRAGMENTS MIXED WITH SOIL DEPOSITED BY GRAVITY ON SLOPE OR AT BOTTOM OF SLOPE.
CORE RECOVERY (REC.) - TOTAL LENGTH OF ALL MATERIAL RECOVERED IN THE CORE BARREL DIVIDED BY TOTAL LENGTH OF CORE RUN AND EXPRESSED AS A PERCENTAGE.
DIKE - A TABULAR BODY OF IGNEOUS ROCK THAT CUTS ACROSS THE STRUCTURE OF ADJACENT ROCKS OR CUTS MASSIVE ROCK.
DIP - THE ANGLE AT WHICH A STRATUM OR ANY PLANAR FEATURE IS INCLINED FROM THE HORIZONTAL.
DIP DIRECTION (DIP AZIMUTH) - THE DIRECTION OR BEARING OF THE HORIZONTAL TRACE OF THE LINE OF DIP, MEASURED CLOCKWISE FROM NORTH.
FAULT - A FRACTURE OR FRACTURE ZONE ALONG WHICH THERE HAS BEEN DISPLACEMENT OF THE SIDES RELATIVE TO ONE ANOTHER PARALLEL TO THE FRACTURE.
FISSILE - A PROPERTY OF SPLITTING ALONG CLOSELY SPACED PARALLEL PLANES.
FLOAT - ROCK FRAGMENTS ON SURFACE NEAR THEIR ORIGINAL POSITION AND DISLOADED FROM PARENT MATERIAL.
FLOOD PLAIN (FP) - LAND BORDERING A STREAM, BUILT OF SEDIMENTS DEPOSITED BY THE STREAM.
FORMATION (FM) - A MAPPABLE GEOLOGIC UNIT THAT CAN BE RECOGNIZED AND TRACED IN THE FIELD.
JOINT - FRACTURE IN ROCK ALONG WHICH NO APPRECIABLE MOVEMENT HAS OCCURRED.
LEDGE - A SHELF-LIKE RIDGE OR PROJECTION OF ROCK WHOSE THICKNESS IS SMALL COMPARED TO ITS LATERAL EXTENT.
LENS - A BODY OF SOIL OR ROCK THAT THINS OUT IN ONE OR MORE DIRECTIONS.
MOTTLED (MOT.) - IRREGULARLY MARKED WITH SPOTS OF DIFFERENT COLORS. MOTTLING IN SOILS USUALLY INDICATES POOR AERATION AND LACK OF GOOD DRAINAGE.
PERCHED WATER - WATER MAINTAINED ABOVE THE NORMAL GROUND WATER LEVEL BY THE PRESENCE OF AN INTERVENING IMPERVIOUS STRATUM.
RESIDUAL (RES.) SOIL - SOIL FORMED IN PLACE BY THE WEATHERING OF ROCK.
ROCK QUALITY DESIGNATION (ROD) - A MEASURE OF ROCK QUALITY DESCRIBED BY TOTAL LENGTH OF ROCK SEGMENTS EQUAL TO OR GREATER THAN 4 INCHES DIVIDED BY THE TOTAL LENGTH OF CORE RUN AND EXPRESSED AS A PERCENTAGE.
SAPROLITE (SAP.) - RESIDUAL SOIL THAT RETAINS THE RELIC STRUCTURE OR FABRIC OF THE PARENT ROCK.
SILL - AN INTRUSIVE BODY OF IGNEOUS ROCK OF APPROXIMATELY UNIFORM THICKNESS AND RELATIVELY THIN COMPARED WITH ITS LATERAL EXTENT, THAT HAS BEEN EMPLACED PARALLEL TO THE BEDDING OR SCHISTOSITY OF THE INTRUDED ROCKS.
SLICKENSIDE - POLISHED AND STRIATED SURFACE THAT RESULTS FROM FRICTION ALONG A FAULT OR SLIP PLANE.
STANDARD PENETRATION TEST (PENETRATION RESISTANCE) (SPT) - NUMBER OF BLOWS (N OR BPF) OF A 140 LB. HAMMER FALLING 30 INCHES REQUIRED TO PRODUCE A PENETRATION OF 1 FOOT INTO SOIL WITH A 2 INCH OUTSIDE DIAMETER SPLIT SPOON SAMPLER. SPT REFUSAL IS PENETRATION EQUAL TO OR LESS THAN 0.1 FOOT PER 60 BLOWS.
STRATA CORE RECOVERY (SREC.) - TOTAL LENGTH OF STRATA MATERIAL RECOVERED DIVIDED BY TOTAL LENGTH OF STRATUM AND EXPRESSED AS A PERCENTAGE.
STRATA ROCK QUALITY DESIGNATION (SROD) - A MEASURE OF ROCK QUALITY DESCRIBED BY TOTAL LENGTH OF ROCK SEGMENTS WITHIN A STRATUM EQUAL TO OR GREATER THAN 4 INCHES DIVIDED BY THE TOTAL LENGTH OF STRATA AND EXPRESSED AS A PERCENTAGE.
TOPSOIL (TS.) - SURFACE SOILS USUALLY CONTAINING ORGANIC MATTER.

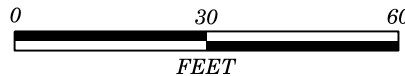
BENCH MARK: BM 50: STA 15+99 -L- 65' RT (970204 FT N, 2188021 FT E)

ELEVATION: 308.11 FEET

NOTES:

FIAD: FILLED IMMEDIATELY AFTER DRILLING
WOB: WEIGHT OF HAMMER
TOP OF RAIL AT EB1 STA. 16+47, OFFSET - 11' LT.
TOP OF RAIL AT EB2 STA. 17+30, OFFSET - 11' LT.

NAD 83/NSRS 2007



PROJECT REFERENCE NO.	SHEET NO.
B-4945	3

SITE PLAN

WOODS

WOODS

ANDERSON SWAMP CREEK/
JOHN H. KERR RESERVOIR

BRIDGE #36
ASPHALT WEARING
SURFACE
SKEW: 90

TOP OF RAIL
ELEVATION:
307.7

TOP OF RAIL
ELEVATION:
307.7

EB1-A

EB2-A

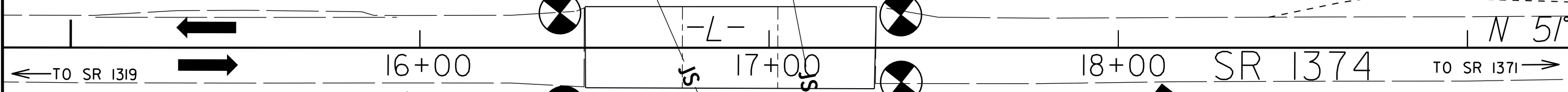
EB1-B

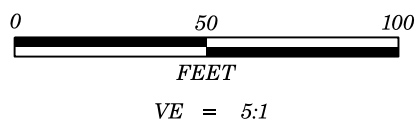
EB2-B

BL-105

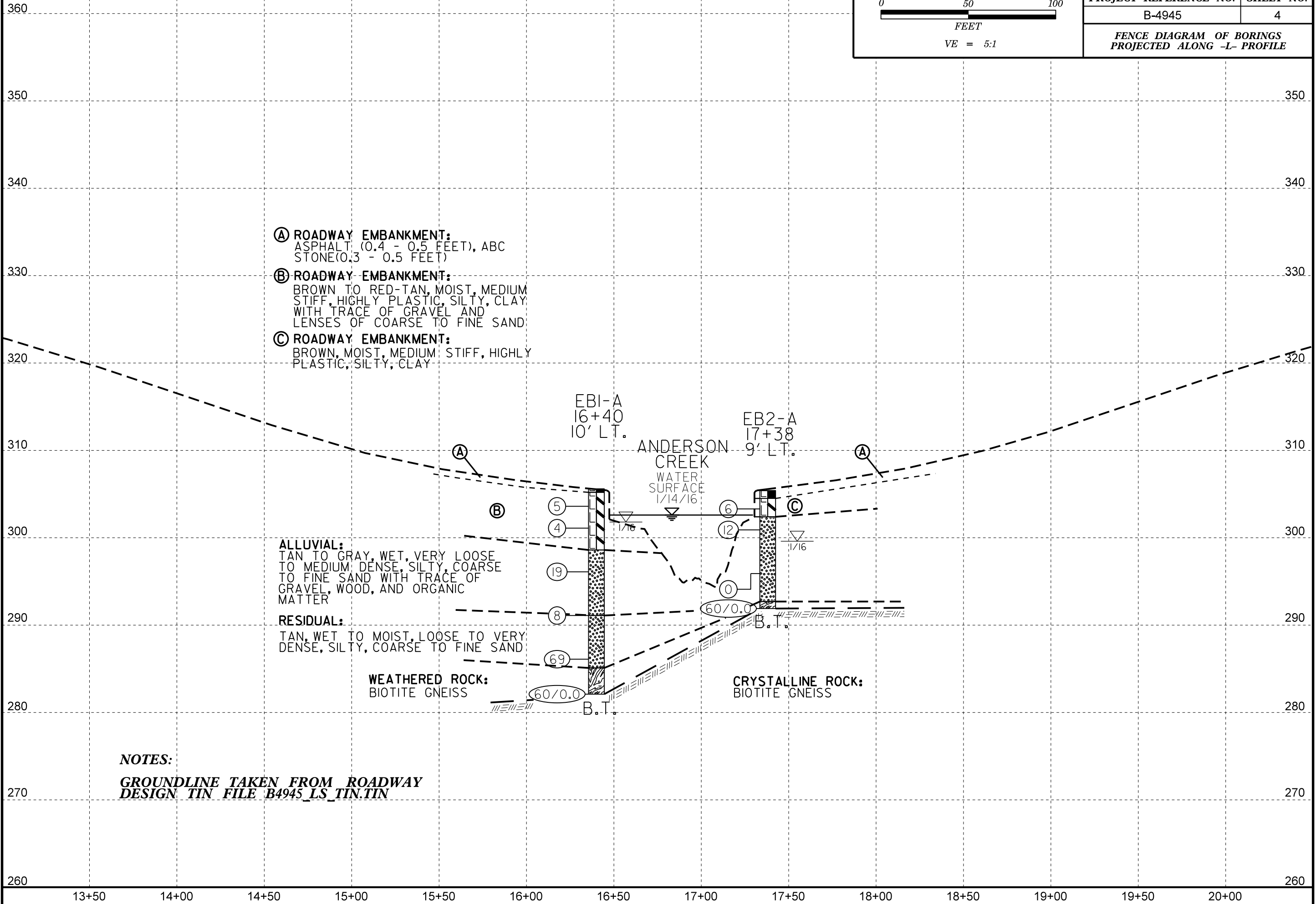
WOODS

WOODS BM 50
ELEV= 308.11'
-L- 15+99.00 65' RT
RRS IN 20" OAK





PROJECT REFERENCE NO.	SHEET NO.
B-4945	4
FENCE DIAGRAM OF BORINGS PROJECTED ALONG -L- PROFILE	



- Ⓐ ROADWAY EMBANKMENT:
ASPHALT (0.4 - 0.5 FEET), ABC
STONE(0.3 - 0.5 FEET)
- Ⓑ ROADWAY EMBANKMENT:
BROWN TO RED-TAN, MOIST, MEDIUM
STIFF, HIGHLY PLASTIC, SILTY, CLAY
WITH TRACE OF GRAVEL AND
LENSES OF COARSE TO FINE SAND.
- Ⓒ ROADWAY EMBANKMENT:
BROWN, MOIST, MEDIUM STIFF, HIGHLY
PLASTIC, SILTY, CLAY

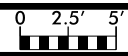
ALLUVIAL:
TAN TO GRAY, WET, VERY LOOSE
TO MEDIUM DENSE, SILTY, COARSE
TO FINE SAND WITH TRACE OF
GRAVEL, WOOD, AND ORGANIC
MATTER

RESIDUAL:
TAN, WET TO MOIST, LOOSE TO VERY
DENSE, SILTY, COARSE TO FINE SAND

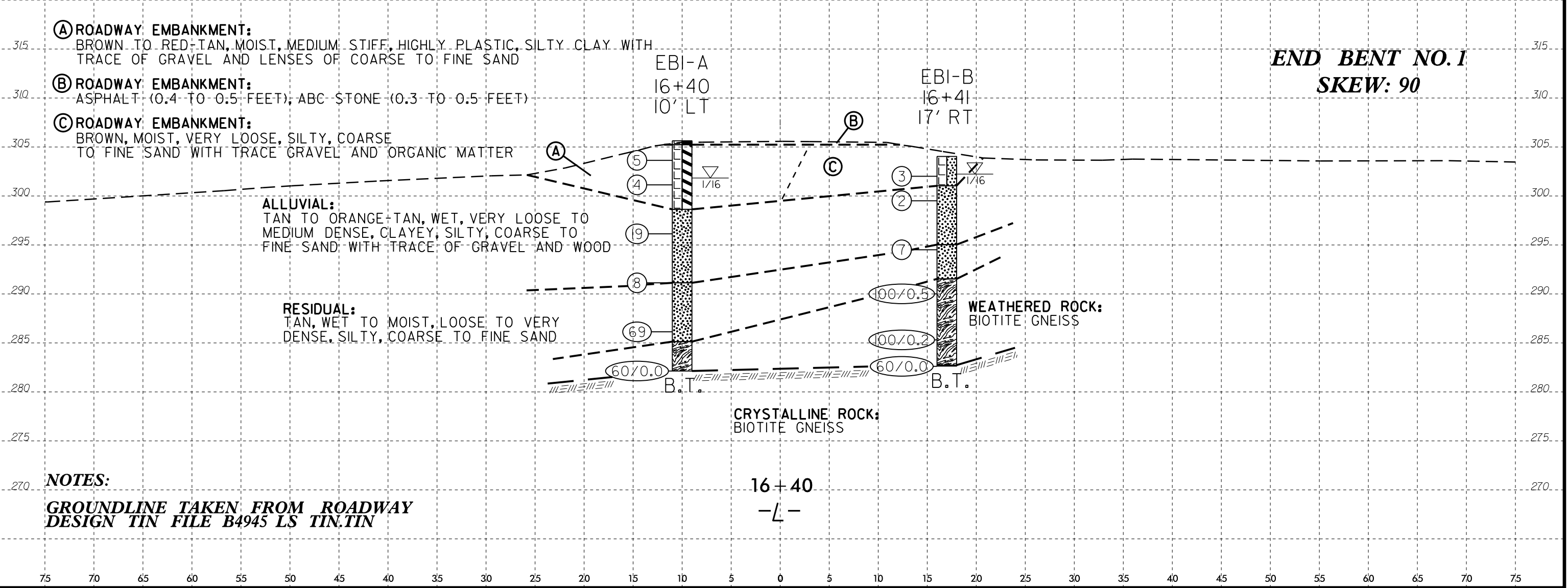
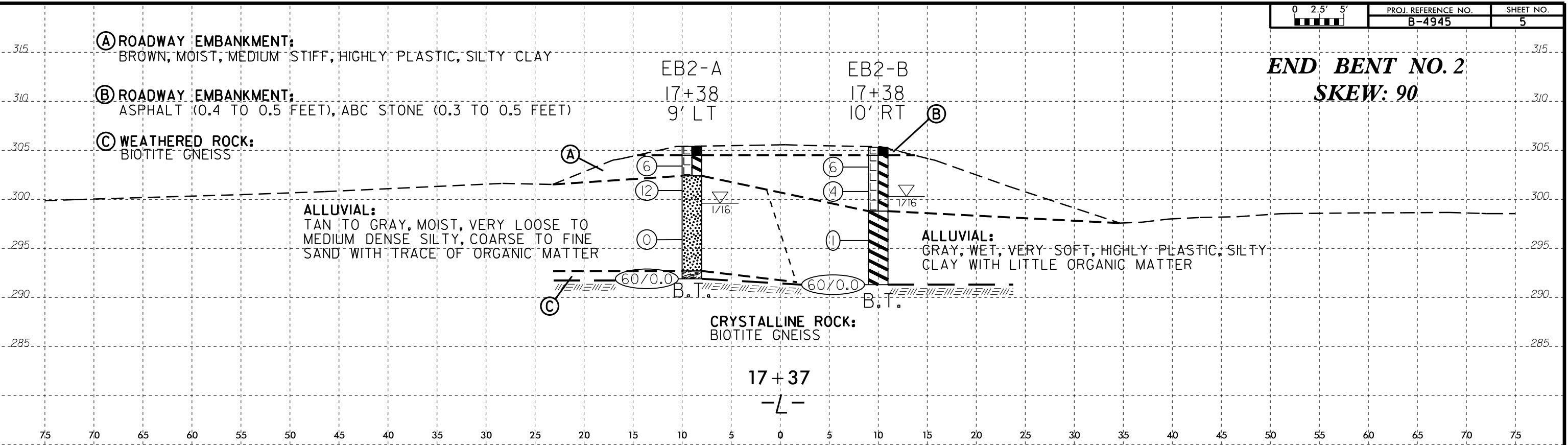
WEATHERED ROCK:
BIOTITE GNEISS

CRYSTALLINE ROCK:
BIOTITE GNEISS

NOTES:
**GROUNDLINE TAKEN FROM ROADWAY
DESIGN TIN FILE B4945_LS_TIN.TIN**



8/23/99
18-MAR-2016 10:02
W:\sherev\GEO\TIN\K426660
Vance County\B4945_GEO_BRD\0036\CADD_GEO\TECH\Site\B4945_GEO_xsi.L.dgn



NOTES:
GROUNDLINE TAKEN FROM ROADWAY DESIGN TIN FILE B4945 LS TIN.TIN

GEOTECHNICAL BORING REPORT

BORE LOG

WBS 39971.1.1		TIP B-4945		COUNTY VANCE		GEOLOGIST Goodnight, D. J.									
SITE DESCRIPTION Replace Bridge No. 36 On SR 1374 Over Anderson Creek							GROUND WTR (ft)								
BORING NO. EB1-A		STATION 16+40		OFFSET 10 ft LT		ALIGNMENT -L-									
COLLAR ELEV. 305.6 ft		TOTAL DEPTH 23.5 ft		NORTHING 970,289		EASTING 2,188,007									
DRILL RIG/HAMMER EFF./DATE TRI8016 MOBILE B-57 90% 02/20/2015			DRILL METHOD H.S. Augers		HAMMER TYPE Automatic										
DRILLER Estep, J. E.		START DATE 01/13/16		COMP. DATE 01/13/16		SURFACE WATER DEPTH N/A									
ELEV (ft)	DRIVE ELEV (ft)	DEPTH (ft)	BLOW COUNT			BLOWS PER FOOT					SAMP. NO.	LOG	SOIL AND ROCK DESCRIPTION	DEPTH (ft)	
			0.5ft	0.5ft	0.5ft	0	25	50	75	100					
310															
305	304.6	1.0	4	2	3										
	302.1	3.5	3	2	2										
300															
	297.1	8.5	8	11	8										
295															
	292.1	13.5	WOH	3	5										
290															
	287.1	18.5													
285															
	282.1	23.5													

WBS 39971.1.1		TIP B-4945		COUNTY VANCE		GEOLOGIST Goodnight, D. J.									
SITE DESCRIPTION Replace Bridge No. 36 On SR 1374 Over Anderson Creek							GROUND WTR (ft)								
BORING NO. EB1-B		STATION 16+41		OFFSET 17 ft RT		ALIGNMENT -L-									
COLLAR ELEV. 304.0 ft		TOTAL DEPTH 21.4 ft		NORTHING 970,268		EASTING 2,188,025									
DRILL RIG/HAMMER EFF./DATE TRI8016 MOBILE B-57 90% 02/20/2015			DRILL METHOD H.S. Augers		HAMMER TYPE Automatic										
DRILLER Estep, J. E.		START DATE 01/14/16		COMP. DATE 01/14/16		SURFACE WATER DEPTH N/A									
ELEV (ft)	DRIVE ELEV (ft)	DEPTH (ft)	BLOW COUNT			BLOWS PER FOOT					SAMP. NO.	LOG	SOIL AND ROCK DESCRIPTION	DEPTH (ft)	
			0.5ft	0.5ft	0.5ft	0	25	50	75	100					
305															
	303.0	1.0	2	2	1										
300															
	300.5	3.5	1	1	1										
295															
	295.5	8.5	WOH	2	5										
290															
	290.5	13.5													
285															
	285.5	18.5													
	282.6	21.4													

NCDOT BORE DOUBLE B4945_GEO_BRDG0036_GINT.GPJ NC_DOT.GDT 3/21/16

GEOTECHNICAL BORING REPORT

BORE LOG

WBS 39971.1.1		TIP B-4945		COUNTY VANCE		GEOLOGIST Goodnight, D. J.									
SITE DESCRIPTION Replace Bridge No. 36 On SR 1374 Over Anderson Creek							GROUND WTR (ft)								
BORING NO. EB2-A		STATION 17+38		OFFSET 9 ft LT		ALIGNMENT -L-									
COLLAR ELEV. 305.4 ft		TOTAL DEPTH 13.5 ft		NORTHING 970,349		EASTING 2,188,084									
DRILL RIG/HAMMER EFF./DATE TRI8016 MOBILE B-57 90% 02/20/2015			DRILL METHOD H.S. Augers		HAMMER TYPE Automatic										
DRILLER Estep, J. E.		START DATE 01/13/16		COMP. DATE 01/13/16		SURFACE WATER DEPTH N/A									
ELEV (ft)	DRIVE ELEV (ft)	DEPTH (ft)	BLOW COUNT			BLOWS PER FOOT					SAMP. NO.	LOG	SOIL AND ROCK DESCRIPTION	DEPTH (ft)	
			0.5ft	0.5ft	0.5ft	0	25	50	75	100					
310															
305	304.4	1.0	2	3	3								M	GROUND SURFACE 0.0 ROADWAY EMBANKMENT 0.9 Asphalt (0.0 feet to 0.4 feet), ABC Stone (0.4 feet to 0.9 feet) Brown, Silty, CLAY 3.0	
300	301.9	3.5	5	6	6								M	ALLUVIAL Tan to Gray, Silty, Coarse to Fine SAND with Trace of Organic Matter	
295	296.9	8.5	1	0	0								M	WEATHERED ROCK BIOTITE GNEISS 12.7 Boring Terminated with Standard Penetration Test Refusal at Elevation 291.9 ft on CRYSTALLINE ROCK: BIOTITE GNEISS 13.5	
	291.9	13.5	60/0.0			60/0.0									

WBS 39971.1.1		TIP B-4945		COUNTY VANCE		GEOLOGIST Goodnight, D. J.									
SITE DESCRIPTION Replace Bridge No. 36 On SR 1374 Over Anderson Creek							GROUND WTR (ft)								
BORING NO. EB2-B		STATION 17+38		OFFSET 10 ft RT		ALIGNMENT -L-									
COLLAR ELEV. 305.3 ft		TOTAL DEPTH 14.0 ft		NORTHING 970,334		EASTING 2,188,096									
DRILL RIG/HAMMER EFF./DATE TRI8016 MOBILE B-57 90% 02/20/2015			DRILL METHOD H.S. Augers		HAMMER TYPE Automatic										
DRILLER Estep, J. E.		START DATE 01/13/16		COMP. DATE 01/13/16		SURFACE WATER DEPTH N/A									
ELEV (ft)	DRIVE ELEV (ft)	DEPTH (ft)	BLOW COUNT			BLOWS PER FOOT					SAMP. NO.	LOG	SOIL AND ROCK DESCRIPTION	DEPTH (ft)	
			0.5ft	0.5ft	0.5ft	0	25	50	75	100					
310															
305	304.3	1.0	4	3	3								M	GROUND SURFACE 0.0 ROADWAY EMBANKMENT 0.8 Asphalt (0.0 feet to 0.5 feet), ABC Stone (0.5 feet to 0.8 feet) Brown, Silty, CLAY with Lenses of Coarse to Fine Sand 6.5	
300	301.8	3.5	3	2	2								M	ALLUVIAL Gray, Silty CLAY with a Little Organic Matter	
295	296.8	8.5	1	0	1								W		
	291.8	13.5	WOH 60/0.0			60/0.0									
															Boring Terminated with Standard Penetration Test Refusal at Elevation 291.3 ft on CRYSTALLINE ROCK: BIOTITE GNEISS 14.0

NCDOT BORE DOUBLE B4945_GEO_BRDG0036_GINT.GPJ NC_DOT.GDT 3/21/16

SITE PHOTOGRAPHS



View Looking Northeast along -L- from End Bent 1



Profile of Bridge from South of End Bent 1