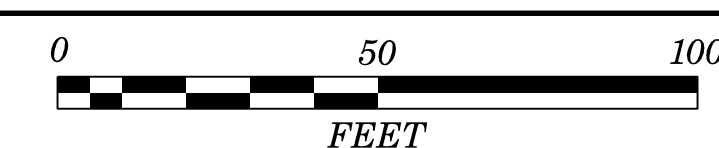
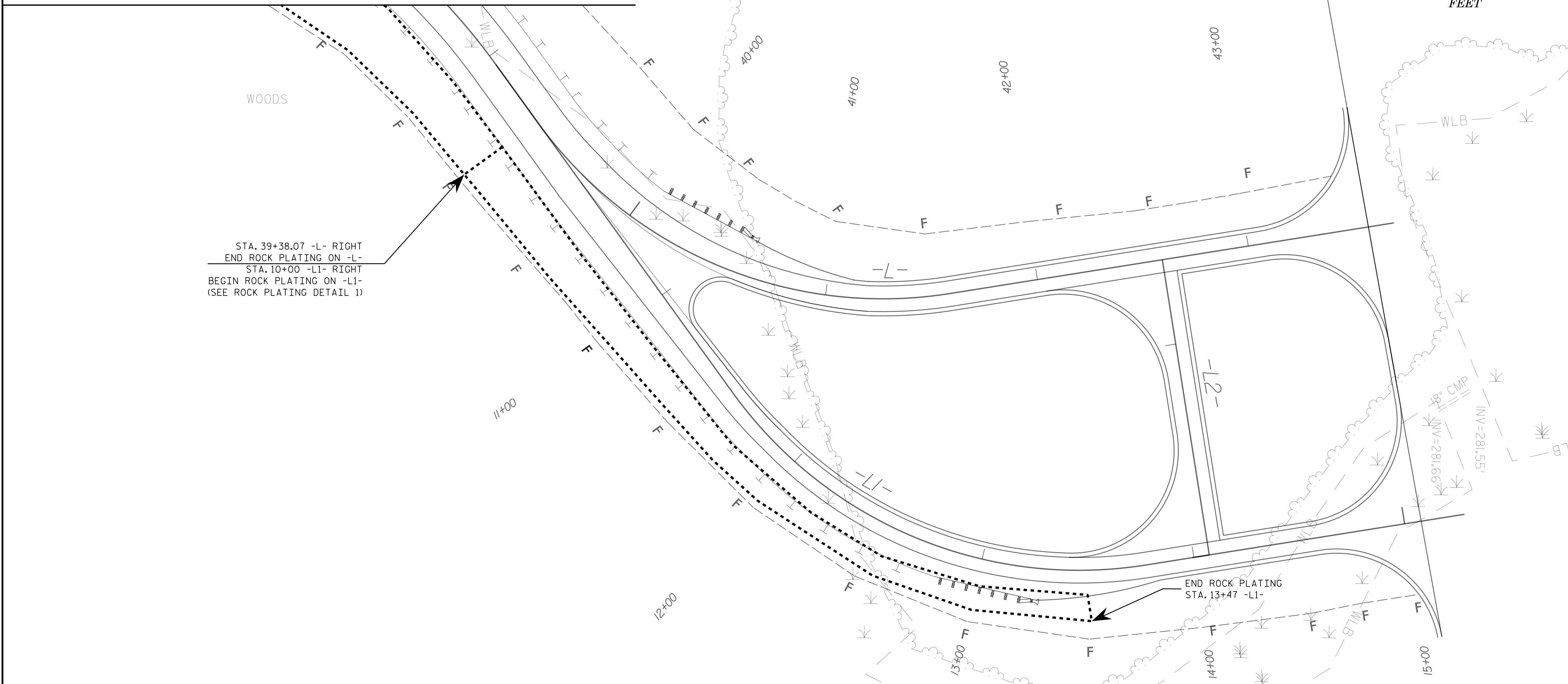


MATCH LINE STA. 38+40 -L- SEE SHEET 2G-11

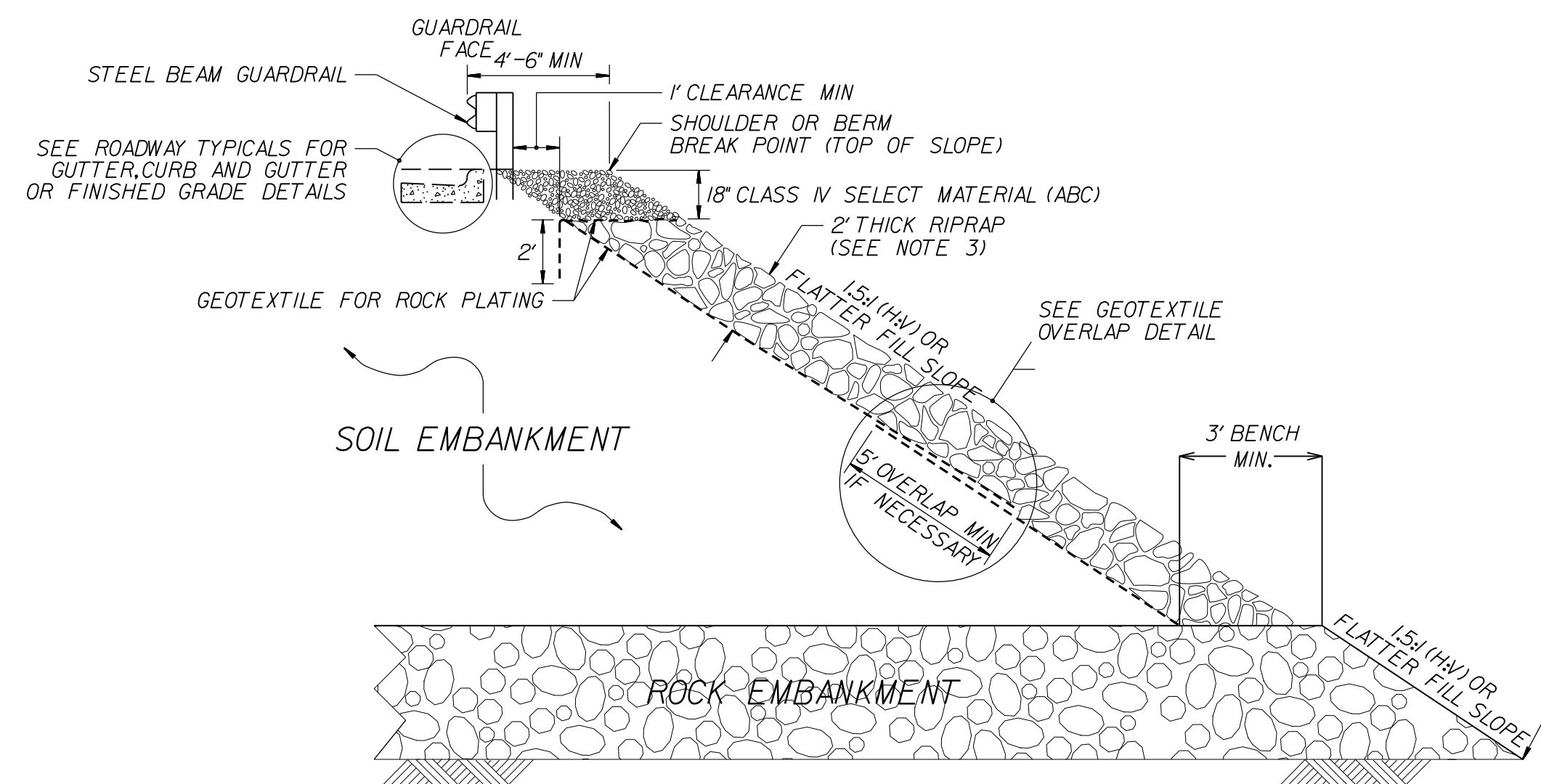


PROJECT REFERENCE NO. R-5769	SHEET NO. 2G-12
SIGNATURE _____ DATE _____ DOCUMENT NOT CONSIDERED FINAL UNLESS ALL SIGNATURES COMPLETED	

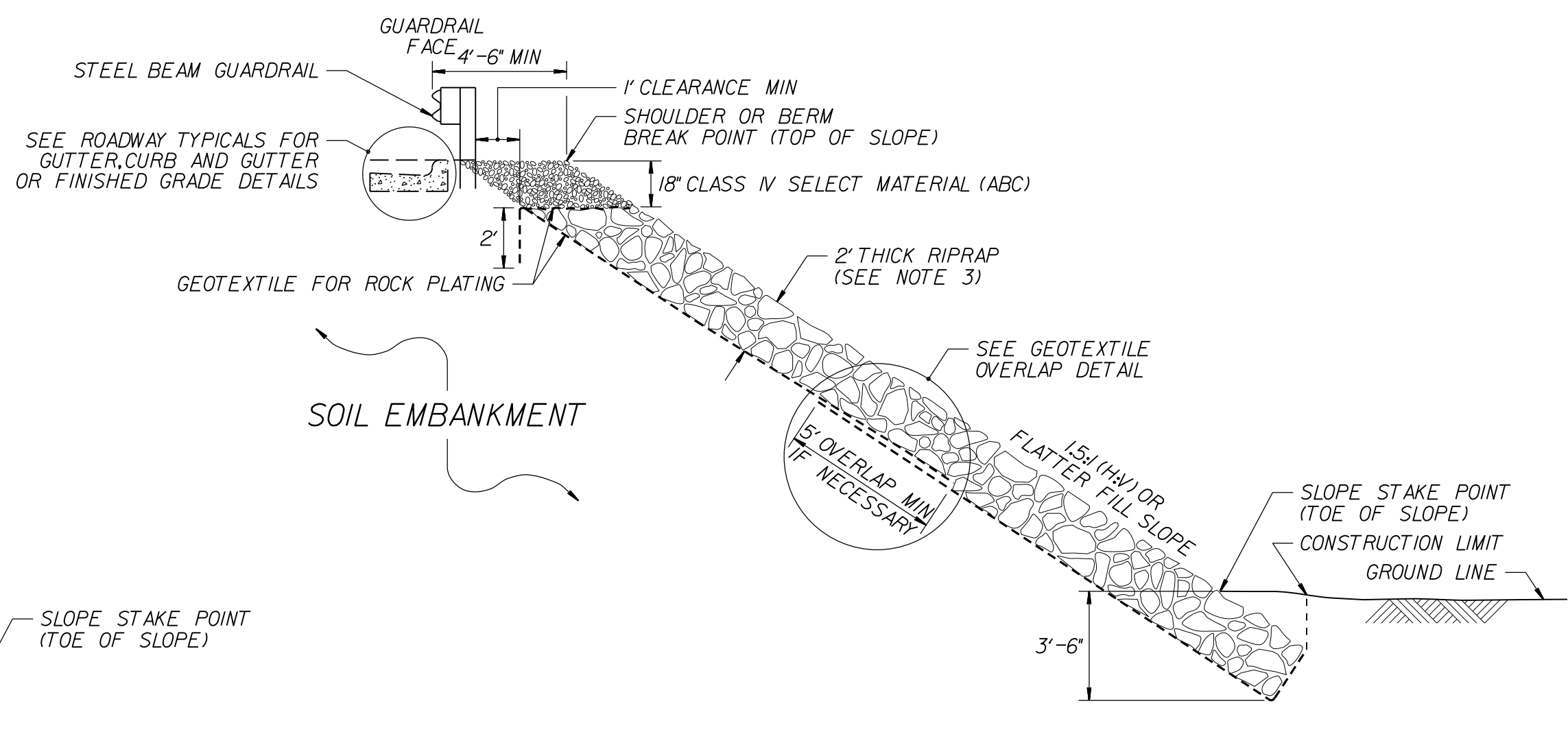


STA. 39+38.07 -L- RIGHT
END ROCK PLATING ON -L-
STA. 10+00 -L1- RIGHT
BEGIN ROCK PLATING ON -L1-
(SEE ROCK PLATING DETAIL 1)

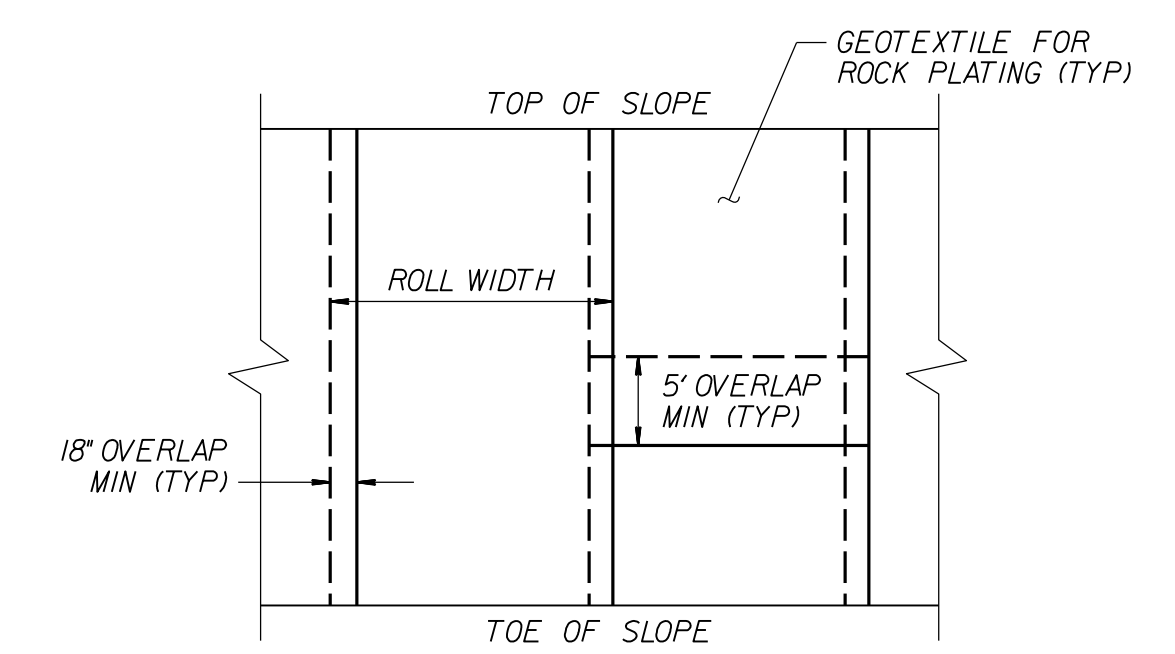
END ROCK PLATING
STA. 13+47 -L1-



ROCK PLATING DETAIL NO. 1
ROCK PLATING ON SOIL SLOPES
CONSTRUCTED ON ROCK EMBANKMENTS



ROCK PLATING DETAIL NO. 2
ROCK PLATING ON SOIL SLOPES
CONSTRUCTED ON SOIL



GEOTEXTILE OVERLAP DETAIL
(PLAN VIEW)

NOTES:

1. SEE ROADWAY PLANS AND SUMMARY SHEETS FOR ROCK PLATING LOCATIONS.
2. FOR ROCK PLATING, SEE SECTION 275 OF THE STANDARD SPECIFICATIONS.
3. USE CLASS 1, 2 OR B RIPRAP.
4. SEE ROADWAY PLANS FOR ROCK EMBANKMENT DETAILS.

Terracon
Consulting Engineers & Scientists
2401 BRENTWOOD ROAD, SUITE 107
RALEIGH, NORTH CAROLINA 27604
PHONE: (919) 873-2211 FAX: (919) 873-9555
NC REGISTERED FIRM: F-0869

**NOVO NORDISK ACCESS ROAD
ROCK PLATING LOCATION PLAN
AND DETAILS**

REVISIONS					
NO.	BY	DATE	NO.	BY	DATE
1			3		
2			4		

PREPARED BY: ALEXANDER, M. J.	DATE: 07/2016
REVIEWED BY: NASH, A. A.	DATE: 07/2016