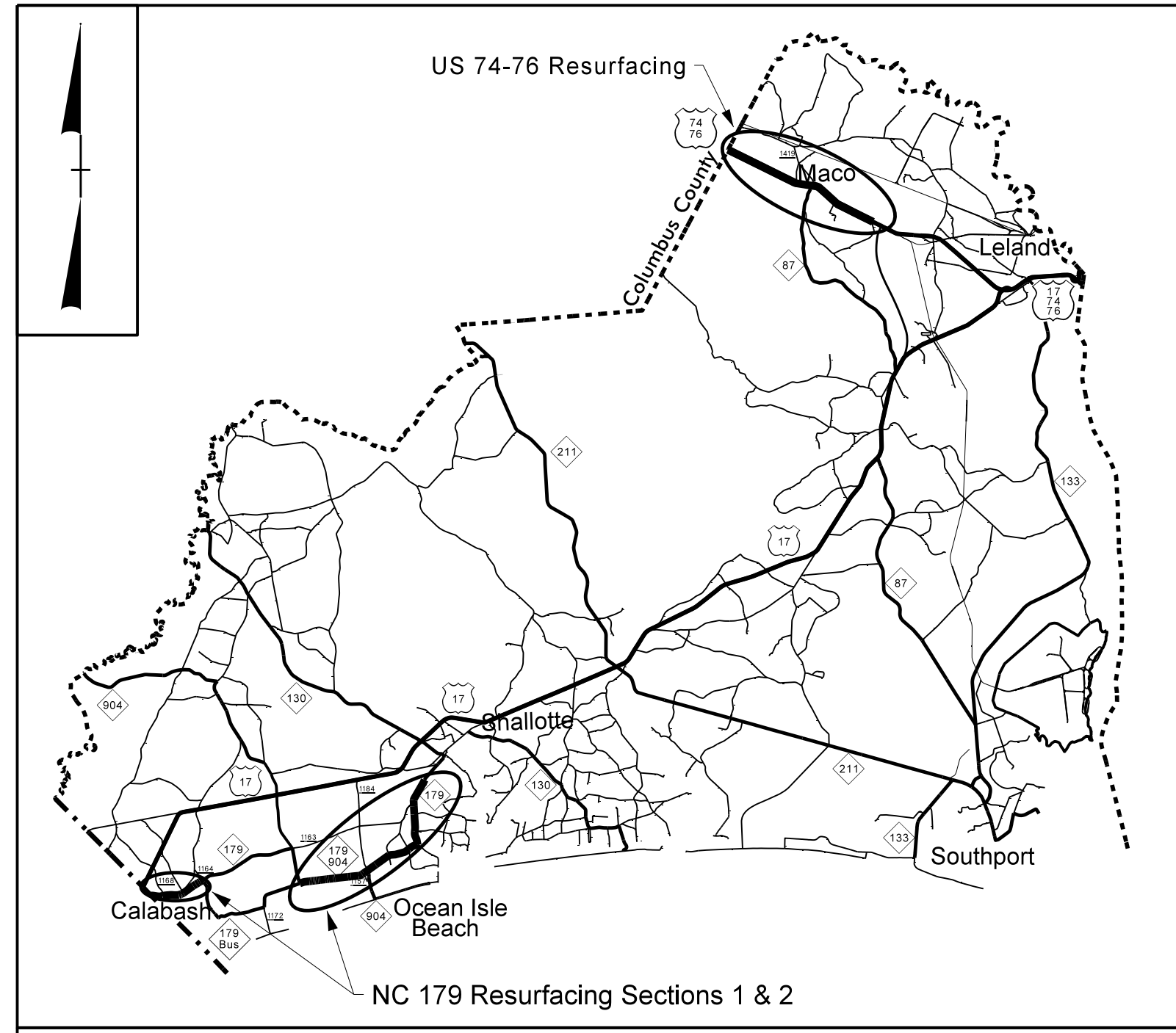


STATE OF NORTH CAROLINA  
DIVISION OF HIGHWAYS

# BRUNSWICK COUNTY

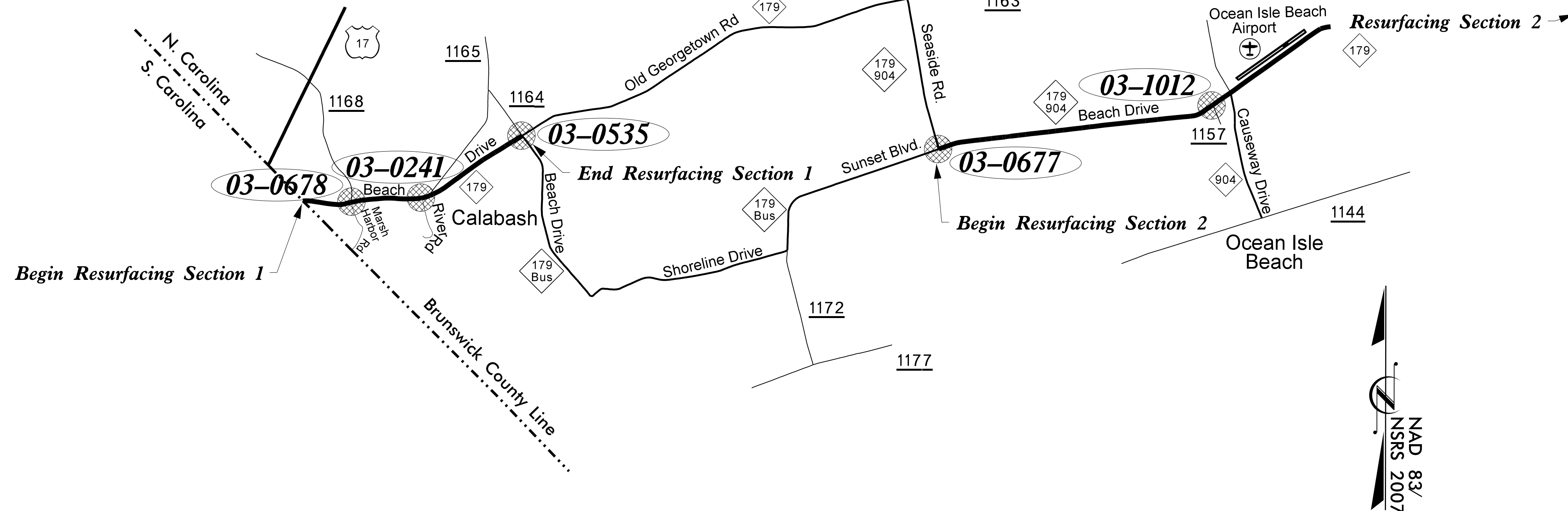
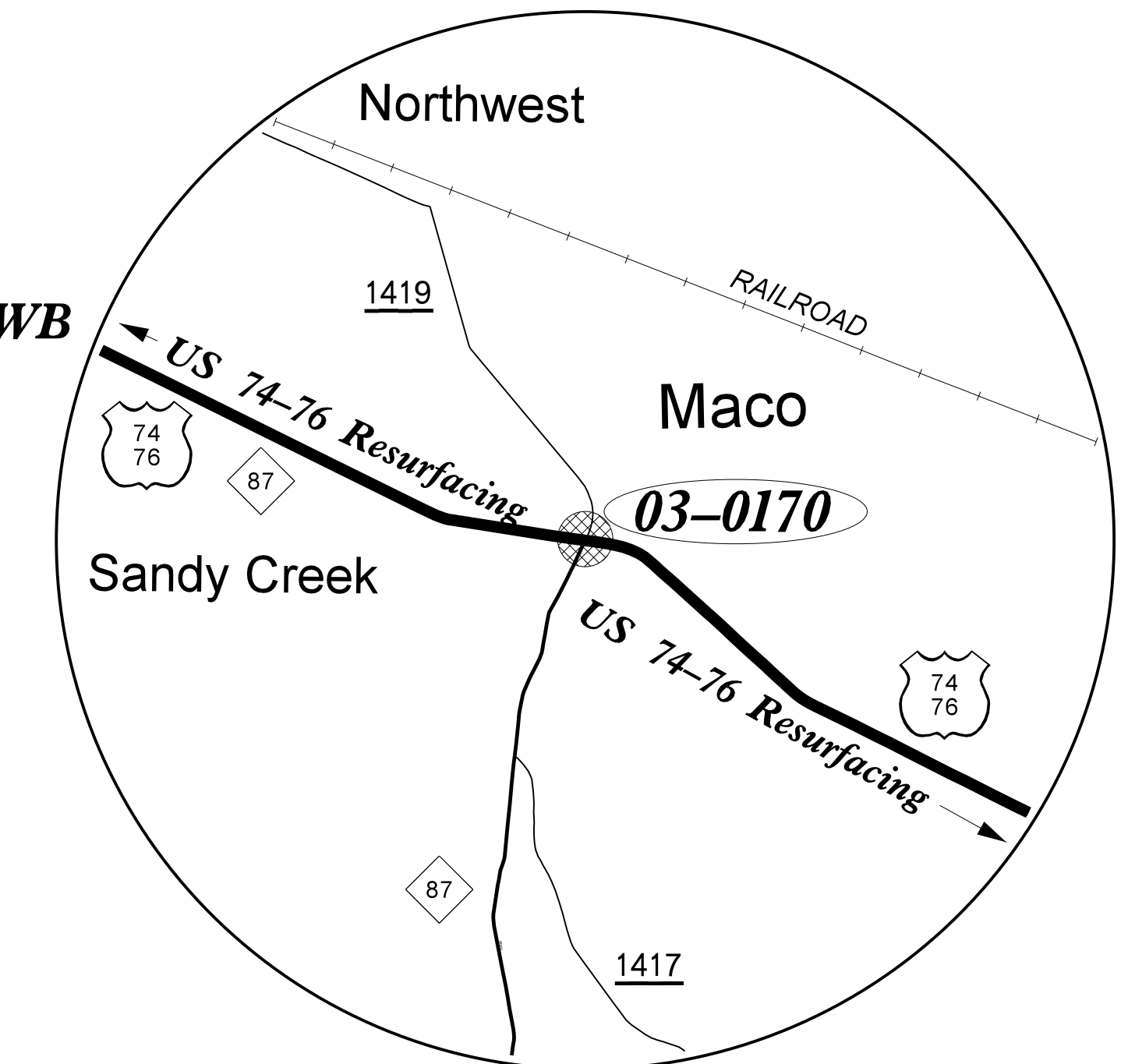
**LOCATION: DIVISION 3 - BRUNSWICK COUNTY: US 74 /76 EB & WB (4' SYMETRICAL WIDENING & RESURFACING) AND NC 179 (SECTION 1 - MILLING & RESURFACING, SECTION 2 - RESURFACING )**

**TYPE OF WORK: TRAFFIC SIGNALS**



VICINITY MAP

NOT TO SCALE



NAD 83/  
NSRS 2007

**Contract Number: Brunswick County Resurfacing**

Refer to "Roadway Standard Drawings NCDOT" dated January 2012 and "Standard Specifications for Roads and Structures" dated January 2012.

Sheet #	Reference #	Index of Plans Location/Description
Sig. 1.0	-----	Title Sheet
Sig. 2.0 - 2.4	03-0170	US 74-76 (Andrew Jackson Hwy) at NC 87 (Maco Rd)/SR 1419 (Northwest Rd)
Sig. 3.0 - 3.1	03-0678	NC 179 (Beach Dr) at SR 1168 (Country Club Rd)/Marsh Harbor Rd
Sig. 4.0 - 4.1	03-0241	NC 179 (Beach Dr) at River Rd/Business Entrance
Sig. 5.0 - 5.1	03-0535	NC 179 (Beach Dr/Old Georgetown Rd) at NC 179 Bus (Beach Dr)/SR 1164 (Clariday Rd)
Sig. 6.0 - 6.1	03-0677	NC 179-904 (Beach Dr)/NC 179 Bus (Sunset Blvd) at NC 179-904/SR 1162 (Seaside Dr)
Sig. 7.0 - 7.1	03-1012	NC 179-904 (Beach Dr) at SR 1157 (Hale Beach Rd)/Ocean Isle Beach Landing Entrance

Transportation Mobility and Safety Division  
Contacts:  
**Pamela L. Alexander, PE - Eastern Region Signals Engineer**  
**Keith M. Mims, PE - Signal Equipment Design Engineer**

Prepared In the Office of:  
DIVISION OF HIGHWAYS  
TRANSPORTATION MOBILITY AND SAFETY DIVISION

G:\4452206\1704\_Signals\SignalDesign\_Region\Div-03\Brunswick\_Resurfacing Title Sheet\3CR+PE\_tsh\_brunswick.dgn