

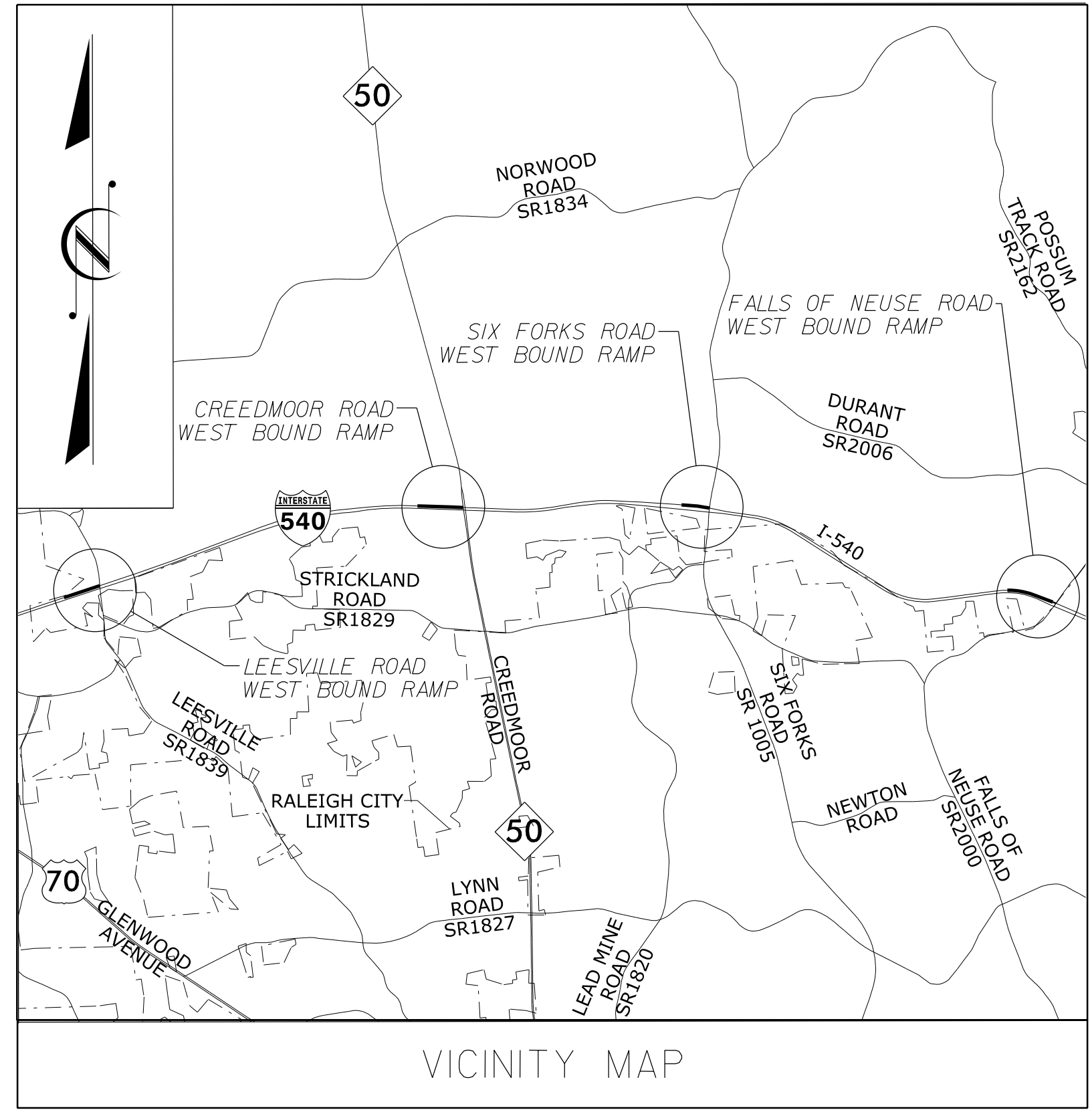
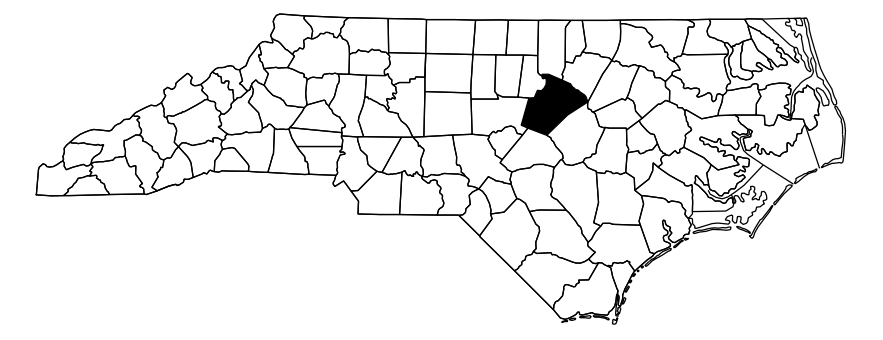
**CONTRACT: C203791 TIP PROJECT: I-5710**

27-JUN-2016 15:55 T:\Production\ITS\WCD01\100042047 I-540 Ramp Meter Design\Mobility and Safety TO\ITS Task 3 and 4 - ITS Plans\ITS-01 Title.dgn WILE2054 AT DUS300019

NORTH CAROLINA  
DEPARTMENT OF TRANSPORTATION

**WAKE COUNTY**

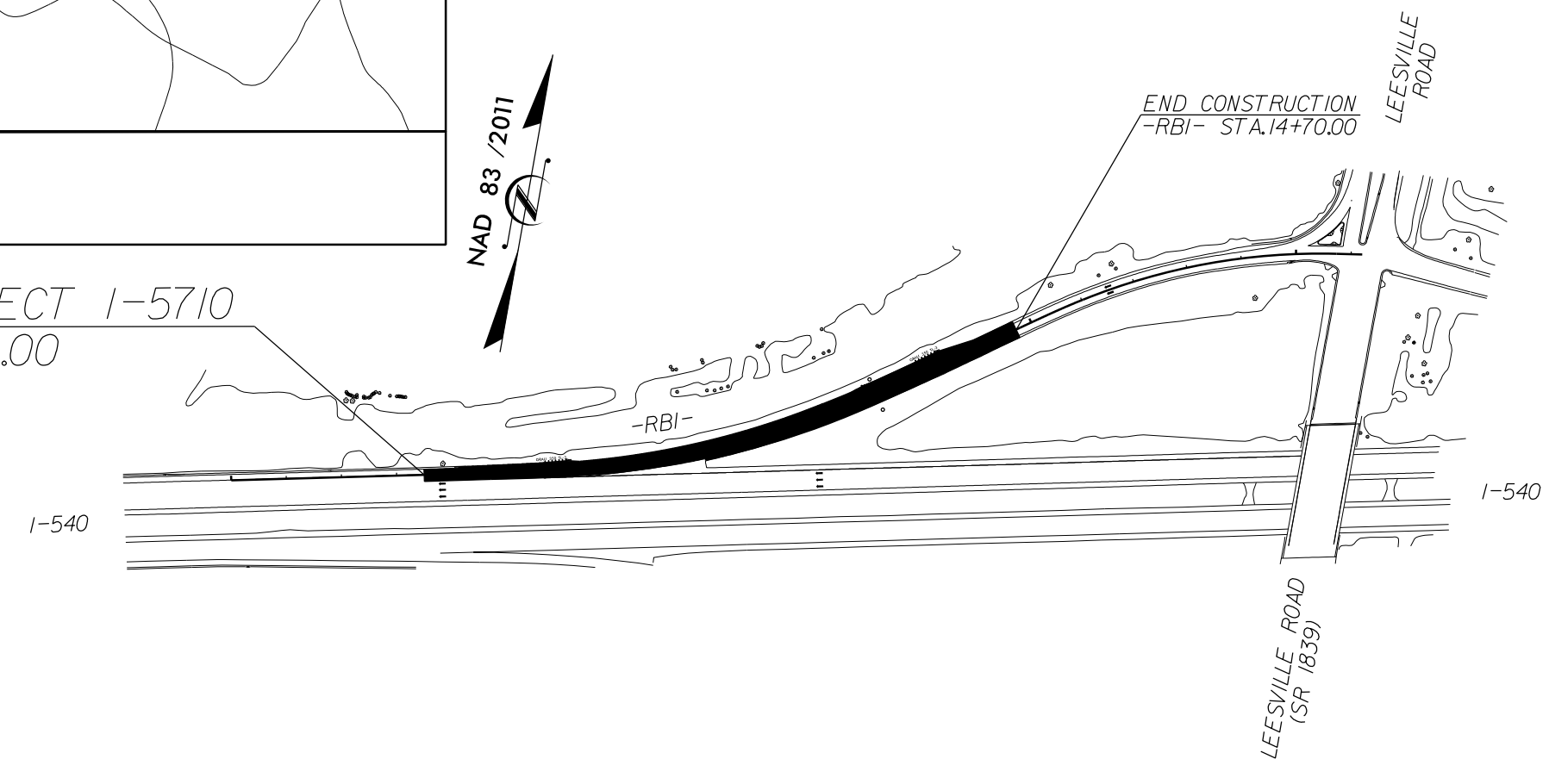
STATE	STATE PROJECT REFERENCE NO.	SHEET NO.	TOTAL SHEETS
N.C.	I-5710	ITS-1	
STATE PROJ. NO.	F.A. PROJ. NO.	DESCRIPTION	
50125.1.FSI	NHPP-0540(30)	PE	
50125.3.FSI	NHPP-0540(30)	CONSTR.	



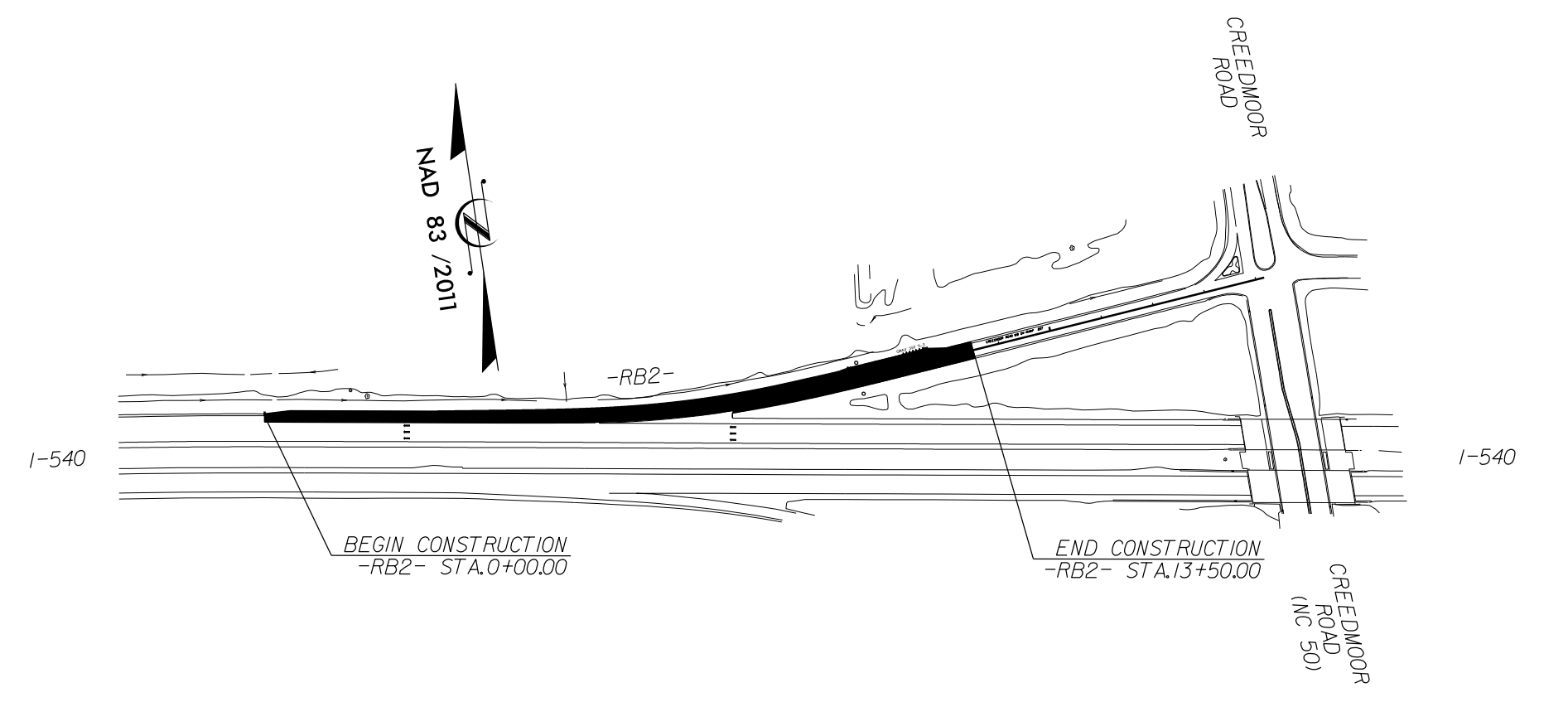
**LOCATION:** WEST BOUND RAMP ALONG I-540 AT SR 1839 (LEESVILLE ROAD), NC 50 (CREEDMOOR ROAD), SR 1005 (SIX FORKS ROAD), AND SR 2000 (FALLS OF NEUSE ROAD).

**TYPE OF WORK:** INSTALLING RAMP METERS - WIDENING, GRADING, PAVING, DRAINAGE, RETAINING WALL, ITS, AND SIGNALS

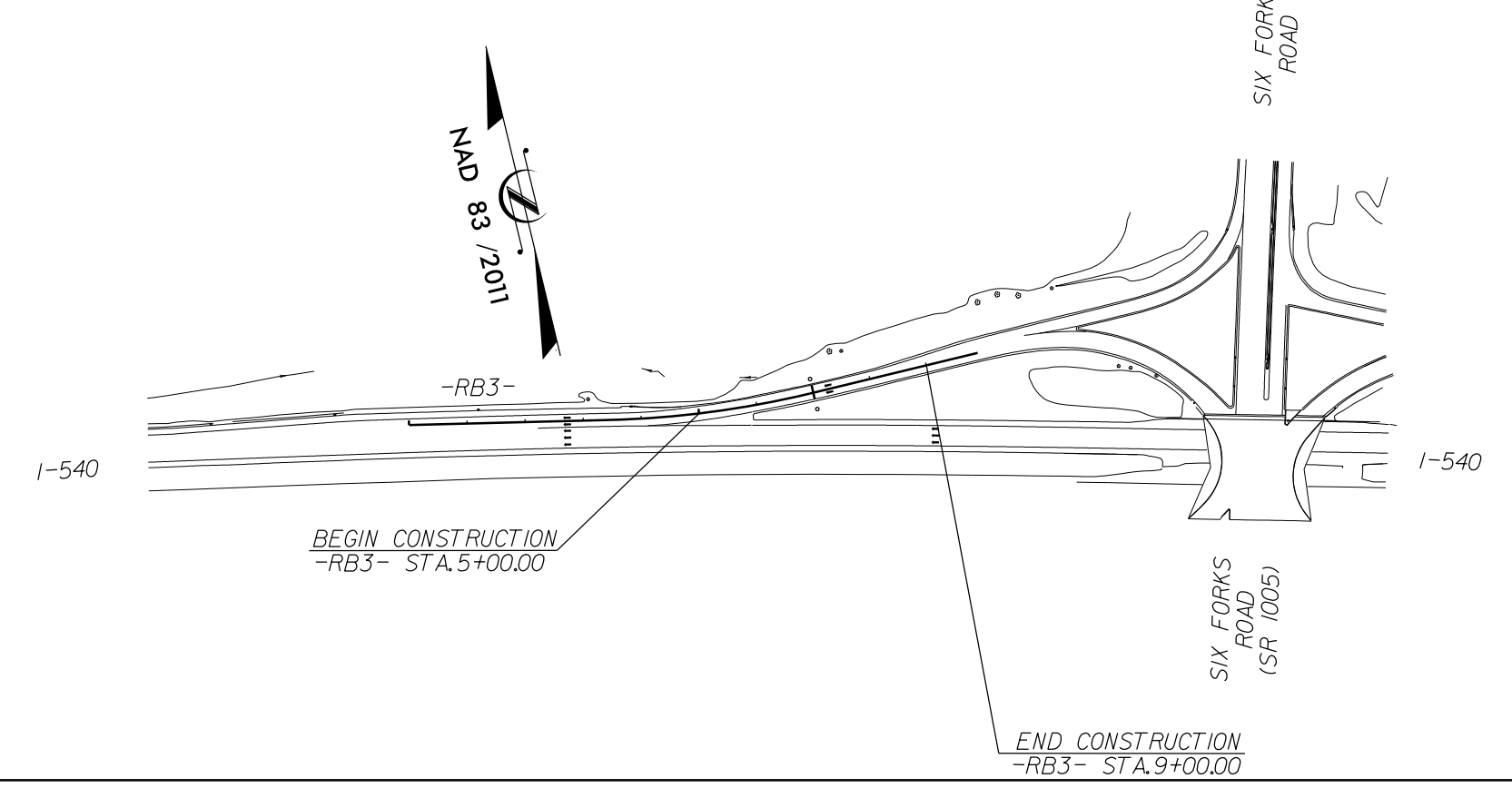
**LEESVILLE ROAD - ITS-12 - ITS-14**



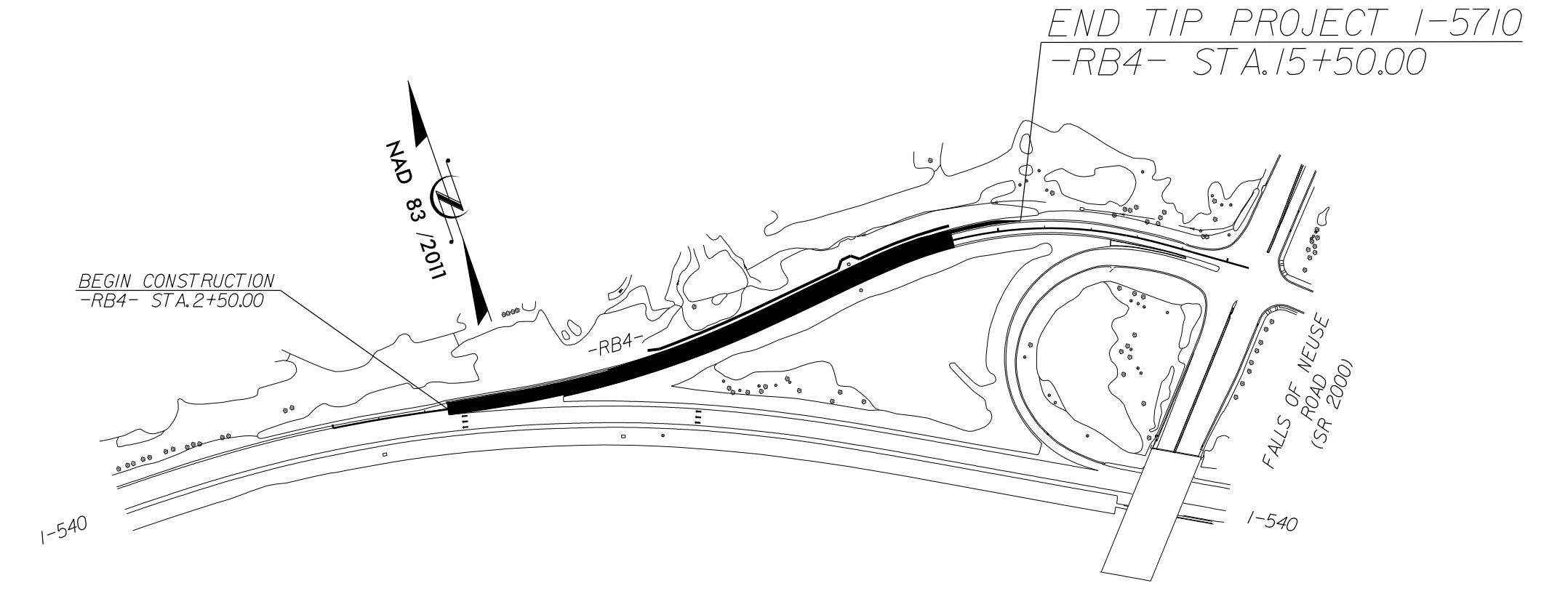
**CREEDMOOR ROAD - ITS-15 - ITS-17**




**SIX FORKS ROAD - ITS-18 - ITS-20**



**FALLS OF NEUSE ROAD - ITS-21 - ITS-23**



2012 STANDARD SPECIFICATIONS  
  
LETTING DATE: SEPT. 20, 2016  
  
PROJECT LENGTH = 0.761 MILES




750 Greenfield Parkway, Garner, NC 27529  
**NC DOT CONTACTS:**  
TRANSPORTATION MOBILITY & SAFETY DIVISION  
INTELLIGENT TRANSPORTATION SYSTEMS SECTION  
GREG A. FULLER, PE - STATE ITS & SIGNALS ENGINEER  
TOM PARKER - ITS PROJECT ENGINEER  
ROB ZIEMBA, PE - CENTRAL REGION SIGNALS ENGINEER

**ATKINS**

5200 77 CENTER DRIVE, SUITE 500  
CHARLOTTE, NORTH CAROLINA 28217  
(704) 522-7275 NCBES #F-0326

H. ALFRED BADGETT, PE - ATKINS PROJECT MANAGER  
J. TODD BROOKS, PE - ATKINS SENIOR PROJECT ENGINEER  
PHILLIP BLAICKLOCK, PE - ATKINS PROJECT ENGINEER

**DOCUMENT NOT CONSIDERED FINAL  
UNLESS ALL SIGNATURES COMPLETED**



DocuSigned by:  
*H. Alfred Badgett*  
SIGNATURE DATE 6/27/2016