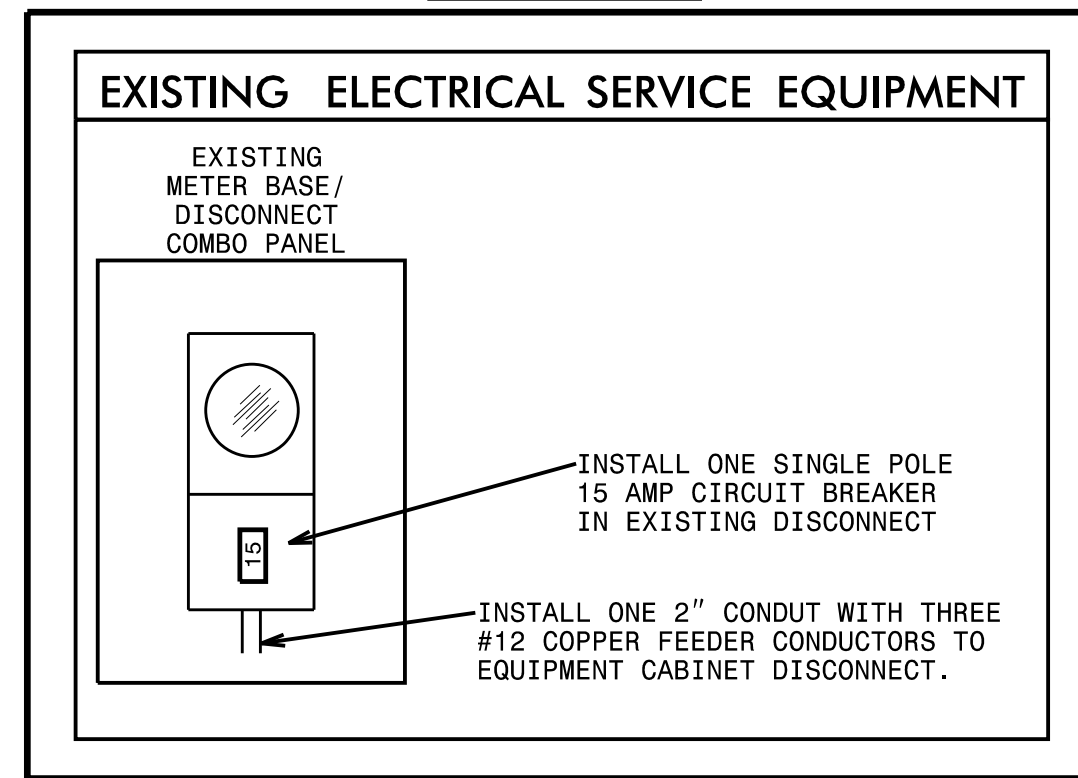
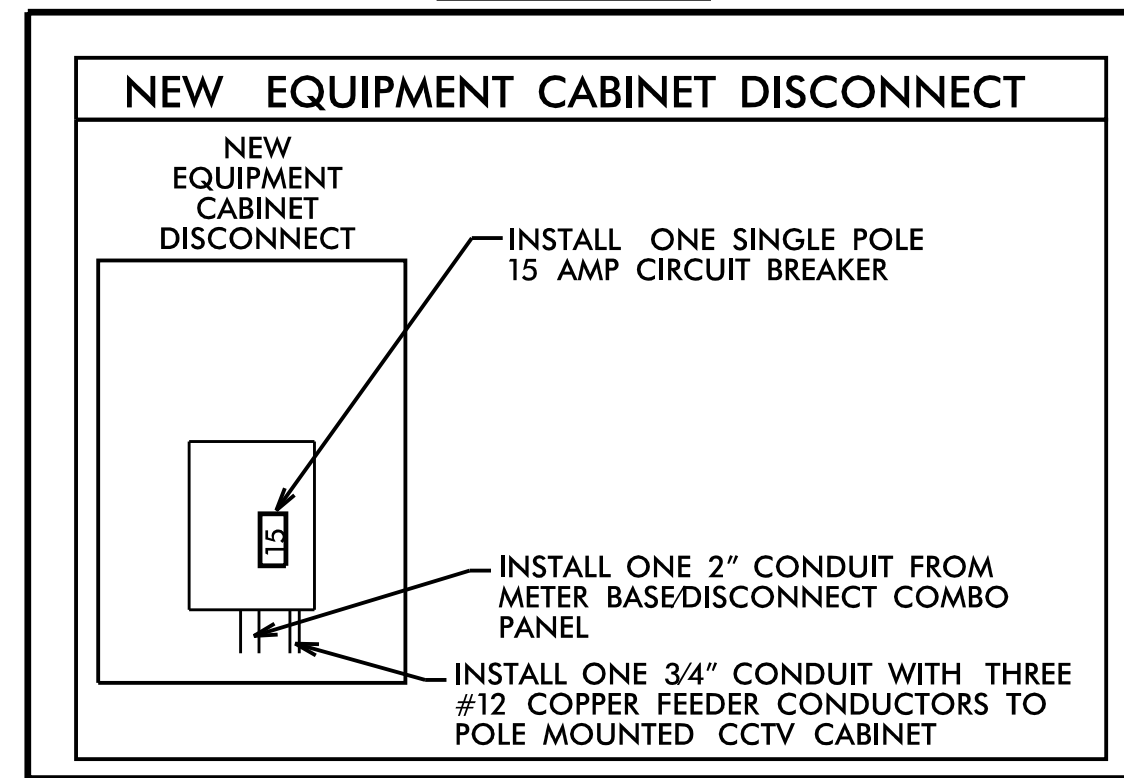


DRAWING 1

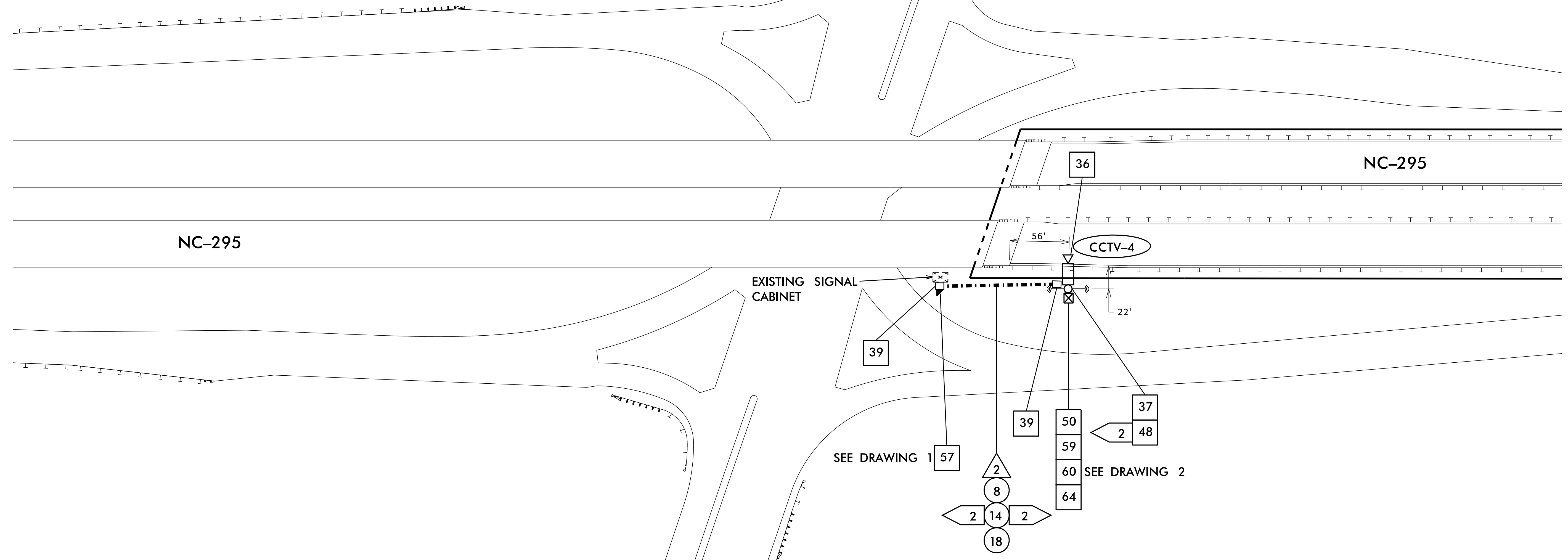


DRAWING 2



GPS COORDINATES
35.154294,
-78.869089

US-401 (RAMSEY ST.)



- NOTES:**
- CONTACT DIVISION 6 TRAFFIC ENGINEER AT (919) 486-1452 TO CONFIRM LOCATION OF NEW DEVICE.
 - MOUNT CCTV CAMERA 45' ABOVE GRADE. INSTALL NEW POLE MOUNTED EQUIPMENT CABINET ON NEW CCTV POLE.
 - ELECTRICAL SERVICE DETAILS AND CONSTRUCTION METHODS DEPICT FIELD CONDITIONS AT THE TIME OF DESIGN. CONTRACTOR TO VERIFY ACTUAL CONDITIONS AT THE TIME OF CONSTRUCTION AND OBTAIN APPROVAL FROM ENGINEER PRIOR TO MAKING ANY CHANGES.
 - INSTALL NEW GROUNDING SYSTEM AS SHOWN ON SHEET ITS-7 AND AS DESCRIBED IN THE PROJECT SPECIAL PROVISIONS.
 - INSTALL CONDUITS FOR FEEDER CONDUCTORS AND FIBER OPTIC CABLE IN SAME BORE AND TRENCH. USE SEPERATE CONDUITS AND SEPERATE JUNCTION BOXES FOR POWER AND COMMUNICATIONS.
 - MAINTAIN A MINIMUM OF SIX (6) FEET FROM THE EDGE OF PAVEMENT WHEN TRENCHING PARALLEL TO THE ROADWAY UNLESS OTHERWISE NOTED ON THE PLANS.

6/30/2016 12:37:44 PM jerry.gross K:\ARL_TPTD_ITS_01036317 - NCDOT I-295 ITS\Plans X-0002F_ITS_psh_20.dgn

Kimley»Horn
250 N. Greenfield Place, Garner, NC 27529
NC License #F-0102
P.O. Box 33068
Raleigh, NC 27636
Tel: (919) 677-2000
Fax: (919) 677-2050

	<p>Plans Prepared For:</p> <p>NC-295 FAYETTEVILLE OUTER LOOP ITS</p> <p>ITS DEVICE INSTALLATION PLAN</p>		<p>SEAL</p>						
	<p>DIVISION 06 CUMBERLAND COUNTY</p> <p>PLAN DATE: JUNE 2016 REVIEWED BY:</p> <p>PREPARED BY: J. CROSS REVIEWED BY: K. SMITH</p>								
	<p>SCALE</p> <p>0 50</p>	<table border="1"> <thead> <tr> <th>REVISIONS</th> <th>INIT.</th> <th>DATE</th> </tr> </thead> <tbody> <tr> <td> </td> <td> </td> <td> </td> </tr> </tbody> </table>	REVISIONS	INIT.	DATE				<p>DocuSigned by:</p> <p><i>Kevin W. Smith</i></p> <p>088E0483B0440E</p> <p>SIGNATURE DATE</p> <p>6/30/2016</p> <p>CADD Filename:</p>
REVISIONS	INIT.	DATE							