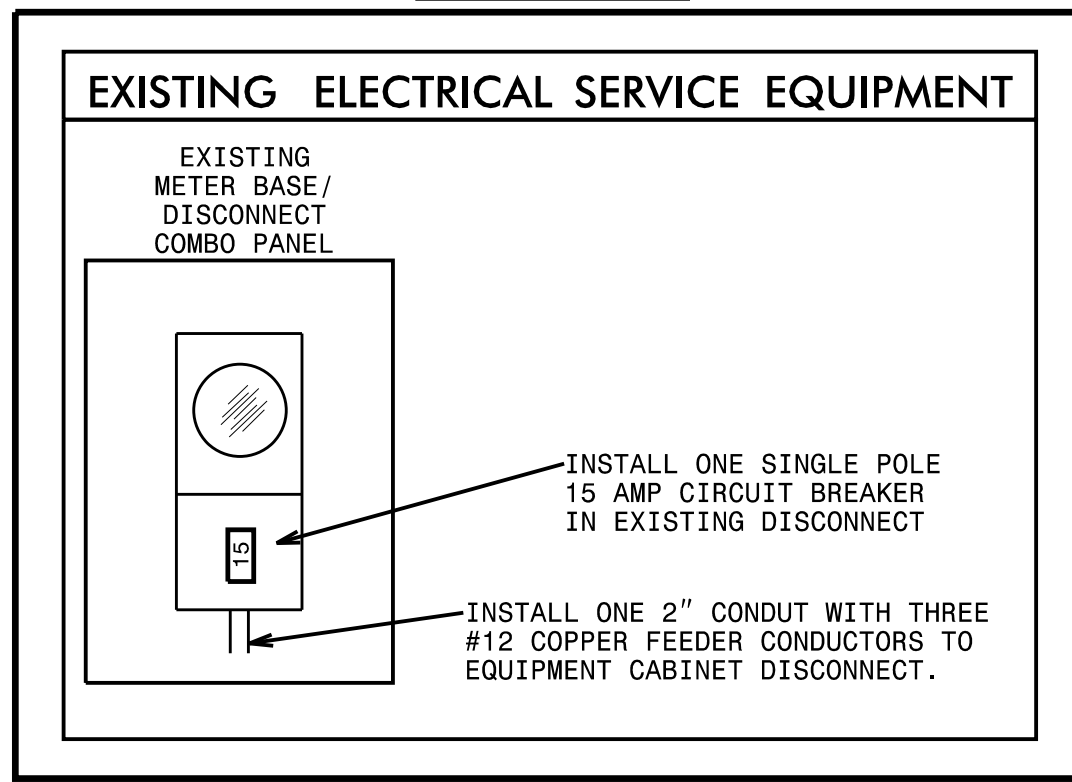
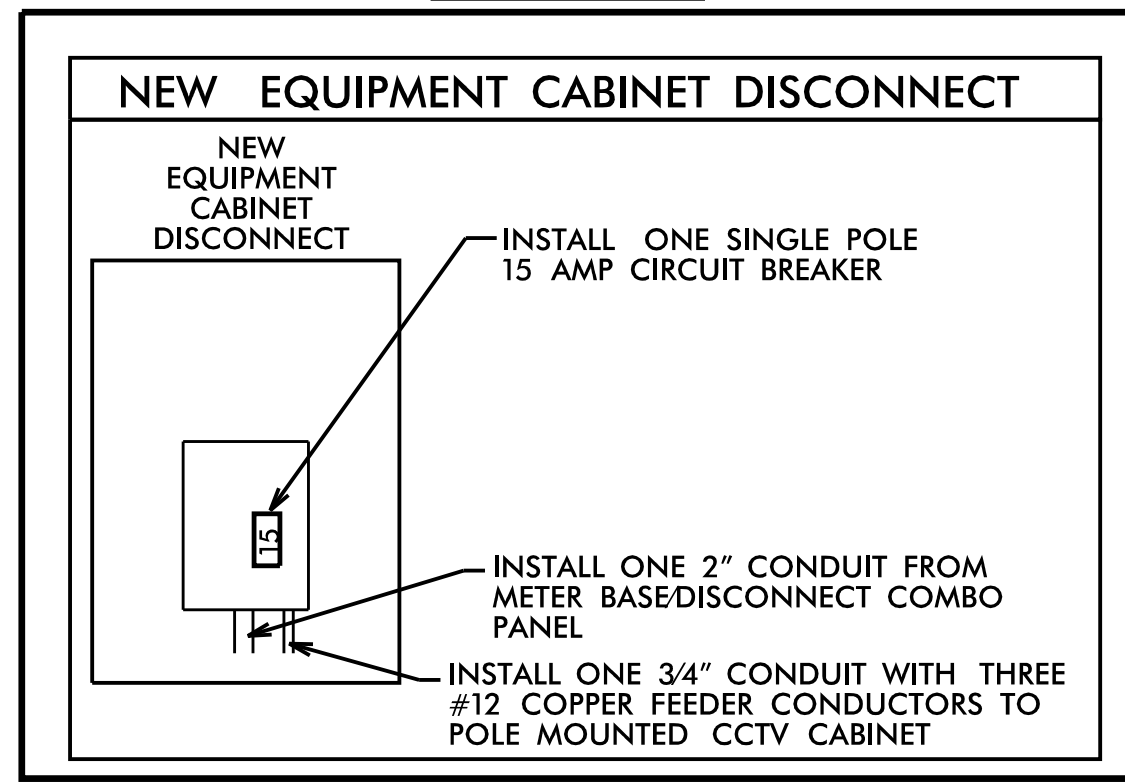


DRAWING 1

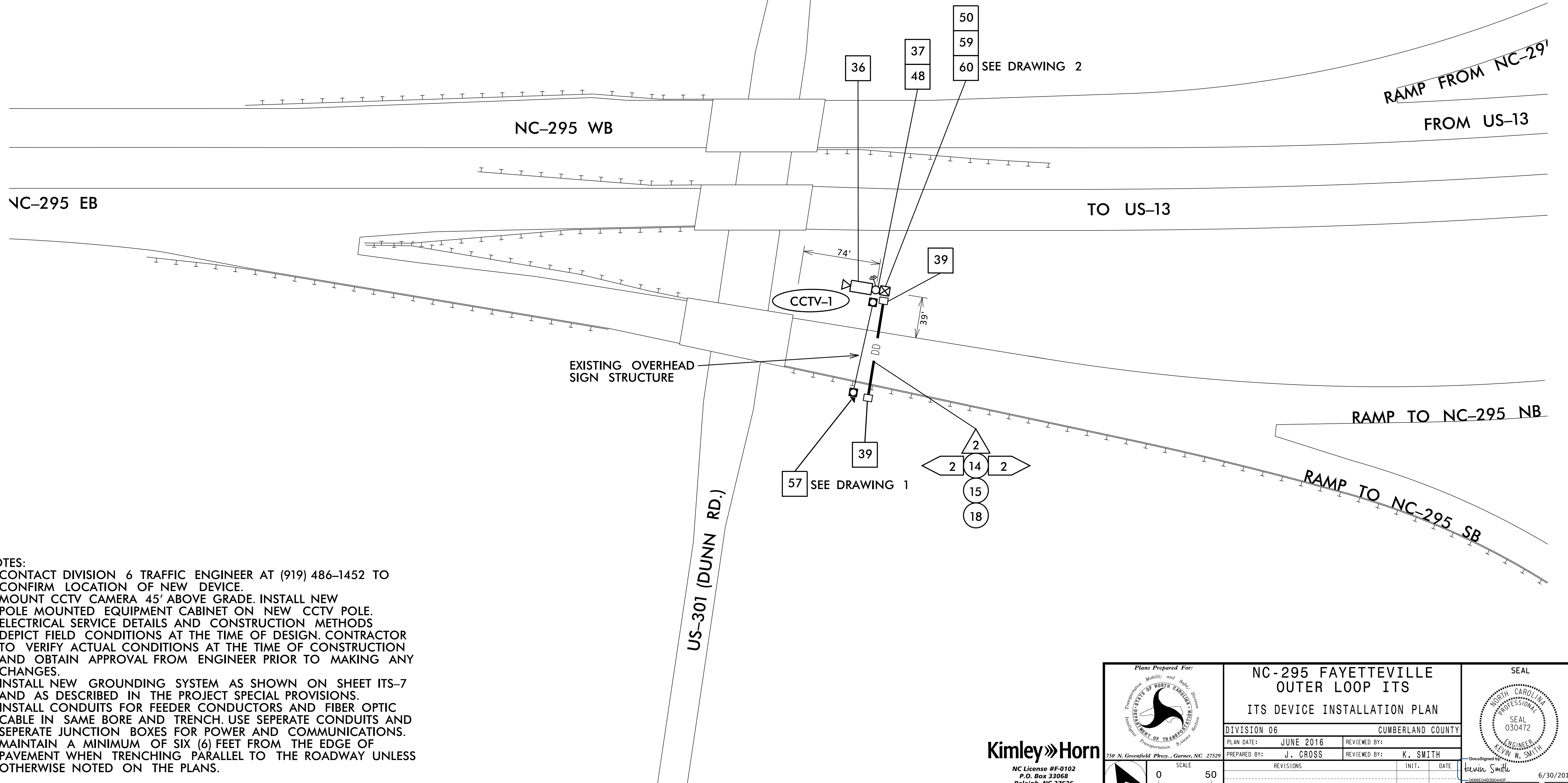


DRAWING 2



GPS COORDINATES
35.124761,
-78.760214

ADD WIRELESS RADIO REPEATER WITH SOLAR POWER ASSEMBLY WEST OF THIS LOCATION AS NEEDED. APPROXIMATE LOCATION IS: 35.133215, -78.778148




NOTES:

- CONTACT DIVISION 6 TRAFFIC ENGINEER AT (919) 486-1452 TO CONFIRM LOCATION OF NEW DEVICE.
- MOUNT CCTV CAMERA 45' ABOVE GRADE. INSTALL NEW POLE MOUNTED EQUIPMENT CABINET ON NEW CCTV POLE.
- ELECTRICAL SERVICE DETAILS AND CONSTRUCTION METHODS DEPICT FIELD CONDITIONS AT THE TIME OF DESIGN. CONTRACTOR TO VERIFY ACTUAL CONDITIONS AT THE TIME OF CONSTRUCTION AND OBTAIN APPROVAL FROM ENGINEER PRIOR TO MAKING ANY CHANGES.
- INSTALL NEW GROUNDING SYSTEM AS SHOWN ON SHEET ITS-7 AND AS DESCRIBED IN THE PROJECT SPECIAL PROVISIONS.
- INSTALL CONDUITS FOR FEEDER CONDUCTORS AND FIBER OPTIC CABLE IN SAME BORE AND TRENCH. USE SEPARATE CONDUITS AND SEPARATE JUNCTION BOXES FOR POWER AND COMMUNICATIONS. MAINTAIN A MINIMUM OF SIX (6) FEET FROM THE EDGE OF PAVEMENT WHEN TRENCHING PARALLEL TO THE ROADWAY UNLESS OTHERWISE NOTED ON THE PLANS.

6/30/2016 12:37:31PM jerry.gross KARAL_TPTD_ITS_01036317 - NCDOT I-295 ITS/Plans X-0002F_ITS_psh_16.dgn

Kimley»Horn
NC License #F-0102
P.O. Box 33068
Raleigh, NC 27636
Tel: (919) 677-2000
Fax: (919) 677-2050



Planned For:		NC-295 FAYETTEVILLE OUTER LOOP ITS	
DIVISION 06		CUMBERLAND COUNTY	
PLAN DATE:	JUNE 2016	REVIEWED BY:	K. SMITH
PREPARED BY:	J. CROSS	REVIEWED BY:	K. SMITH
REVISIONS	INIT.	DATE	

SEAL
NORTH CAROLINA PROFESSIONAL ENGINEER
KEVIN W. SMITH
030472
6/30/2016
CADD Filename: