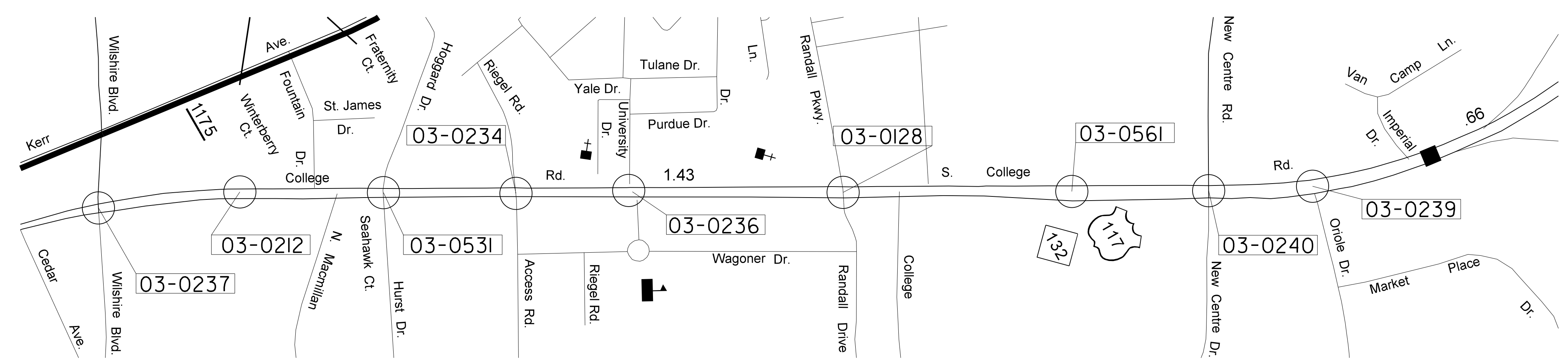
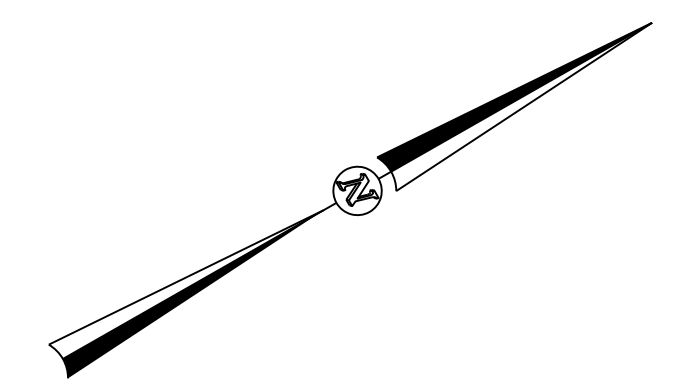
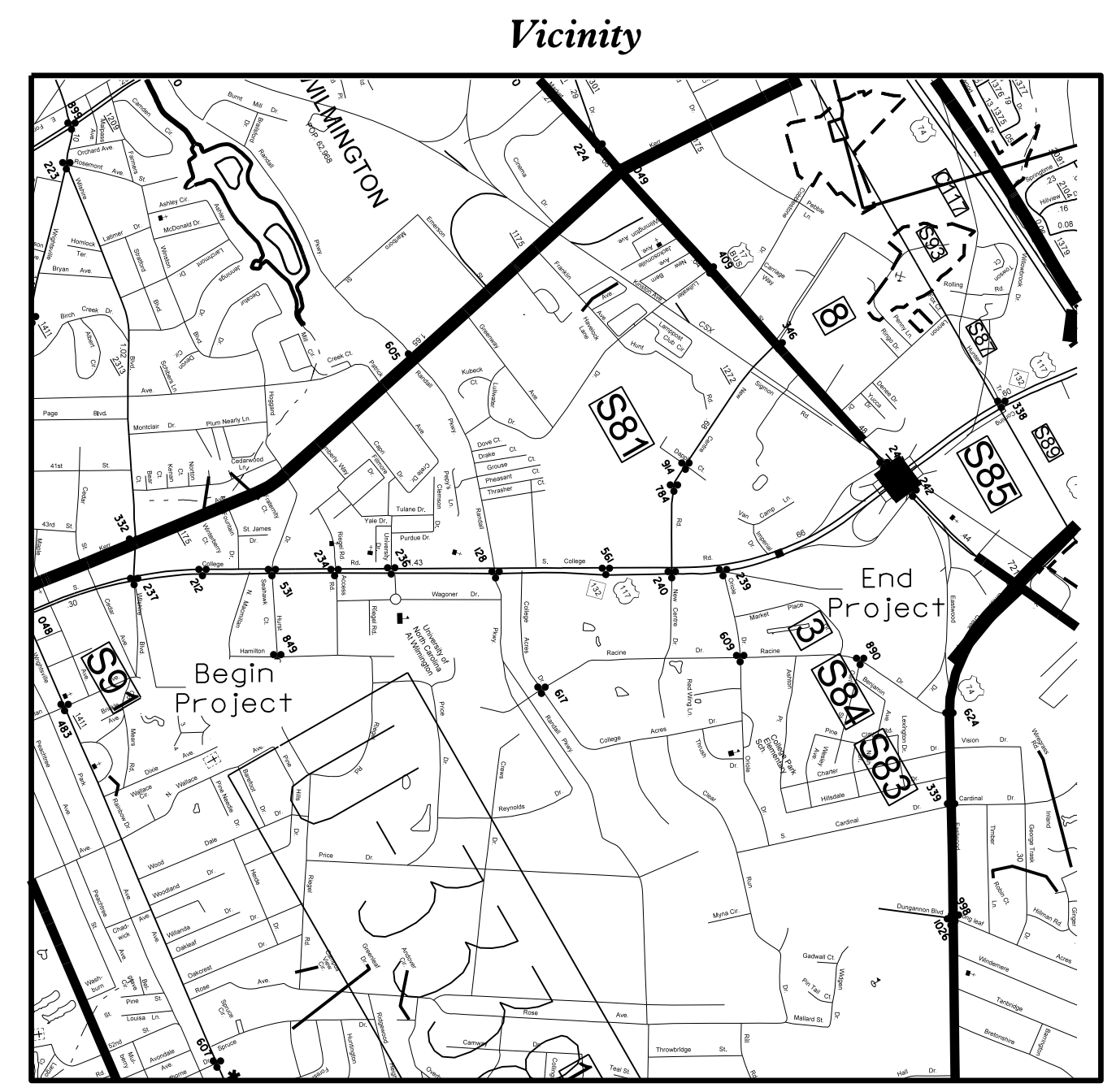


36249.3622
 2017CPT.03.01.10651
 W-5203AA
 W-5601BB

STATE OF NORTH CAROLINA
 DIVISION OF HIGHWAYS

New Hanover County

**LOCATION: US 117-NC 132 (S COLLEGE ROAD) FROM
 SR 2313 (WILSHIRE BOULEVARD) TO ORIOLE
 DRIVE IN WILMINGTON**
TYPE OF WORK: TRAFFIC SIGNALS



Refer to "Roadway Standard Drawings
 NCDOT" dated January 2012 and
 "Standard Specifications for Roads
 and Structures" dated January 2012.

Sheet #	Reference #	Location/Description
Index of Plans		
<i>Title Sheet</i>		
Sig. 1.0	---	US 117 - NC 132 (S College Road) at SR 2313 (Wilshire Blvd)
Sig. 2.0-2.2	03-0237	US 117 - NC 132 (S College Road) at Big K / Dick's Sporting Goods
Sig. 3.0-3.5	03-0212	US 117 - NC 132 (S College Road) at Hoggard Drive / Hurst Drive
Sig. 4.0-4.5	03-0531	US 117 - NC 132 (S College Road) at Crews Drive / St. Matthews Church Entrance
Sig. 5.0-5.1	03-0234	US 117 - NC 132 (S College Road) at University Drive
Sig. 6.0-6.2	03-0236	US 117 - NC 132 (S College Road) at Randall Pkwy / Randall Drive
Sig. 7.0-7.2	03-0128	US 117 - NC 132 (S College Road) at University Centre / University Commons
Sig. 8.0-8.1	03-0561	US 117 - NC 132 (S College Road) at SR 1272 (New Centre Drive)
Sig. 9.0-9.1	03-0240	US 117 - NC 132 (S College Road) at Oriole Drive
Sig. 10.0-10.1	03-0239	Pushbutton location details
Sig. P1-P3	---	

INTELLIGENT TRANSPORTATION AND SIGNALS UNIT
 Contacts:
Pamela Alexander, PE - Eastern Region Signals Engineer
Keith M. Mims, PE - Signal Equipment Design Engineer

Prepared In the Office of:
 DIVISION OF HIGHWAYS
 TRANSPORTATION MOBILITY AND SAFETY
 DIVISION

750 N. Greenfield Parkway, Garner, NC 27529

2:\APR-2016\307_Signals\Signal Design Section\Eastern Region\Div-03\College Road Resurfacing\Title Sheet College Road\03-Title Sheet.dgn

36249.3622, 2017CPT.03.01.10651, W-5203AA, W-5601BB