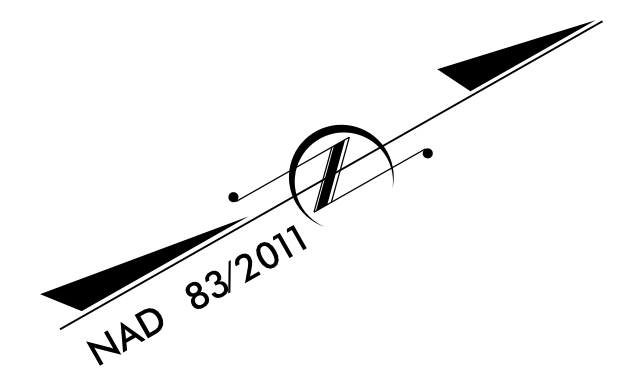
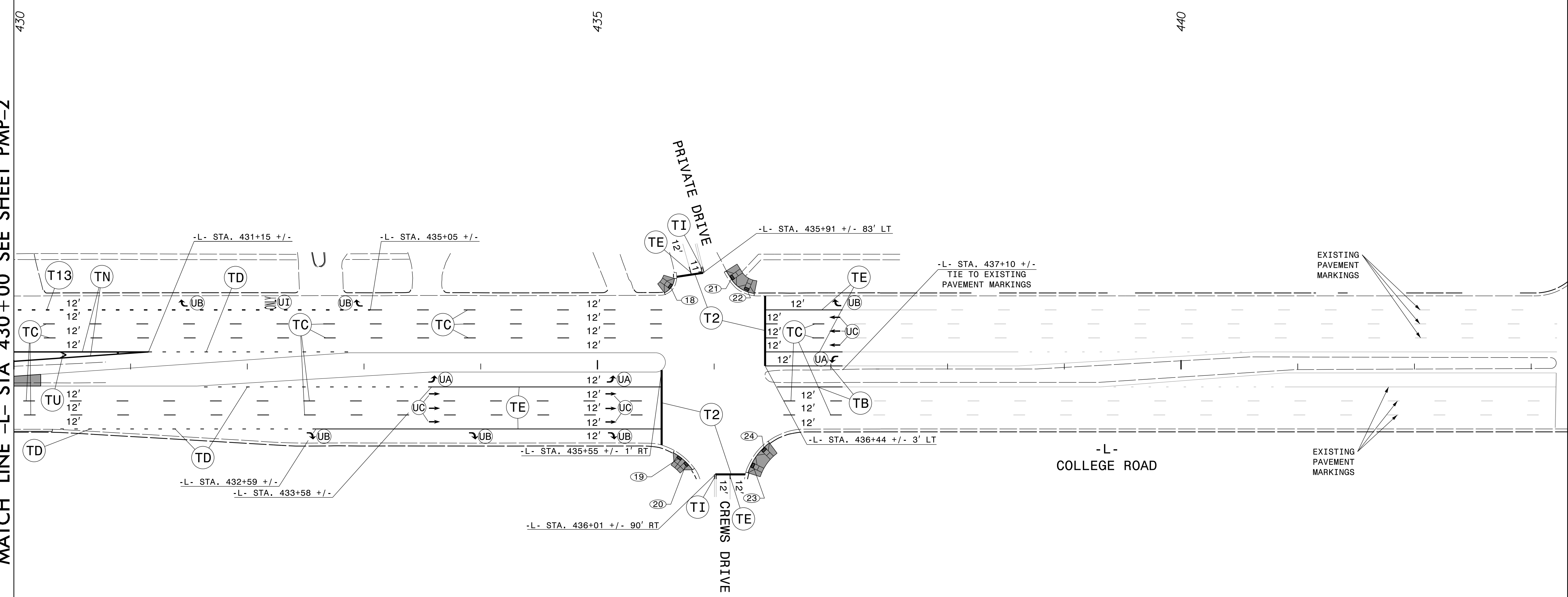


7/2/99

- CURB RAMP LOCATIONS:**
- ⑱ -L- 435+62 +/- 71' LT
 - ⑲ -L- 435+70 +/- 76' RT
 - ⑳ -L- 435+76 +/- 81' RT
 - ㉑ -L- 436+16 +/- 79' LT
 - ㉒ -L- 436+28 +/- 69' LT
 - ㉓ -L- 436+33 +/- 82' RT
 - ㉔ -L- 436+43 +/- 69' RT




MATCH LINE -L- STA 430+00 SEE SHEET PMP-2




25-MAY-2016 13:26
 J:\W-5203AA\TFC\Office\W-5203AA_PMP_03.dgn
 \$\$\$USERNAME\$\$\$

DOCUMENT NOT CONSIDERED FINAL UNLESS ALL SIGNATURES COMPLETED

APPROVED: *Jason M. Picken* DATE: 6/9/2016



PLANS PREPARED BY
PARSONS
 5540 CENTERVIEW DR., SUITE 207
 RALEIGH, NORTH CAROLINA 27606
 NC LICENSE NO. F 0248
 FOR NORTH CAROLINA DEPT. OF TRANSPORTATION



FINAL PAVEMENT MARKING PLANS