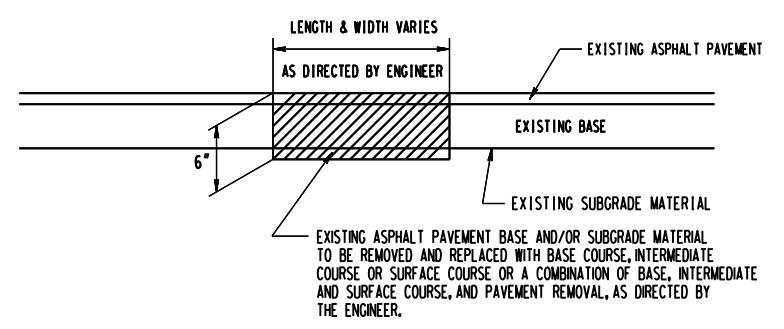
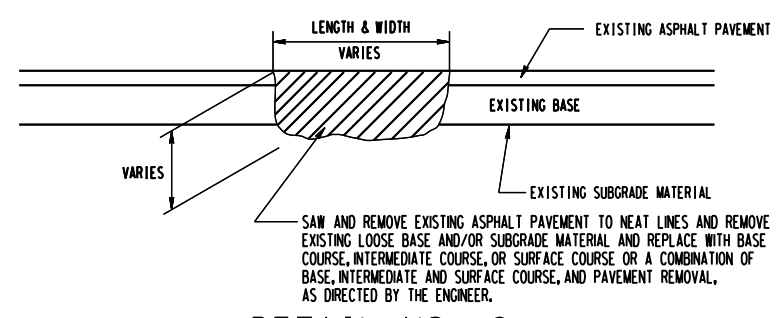


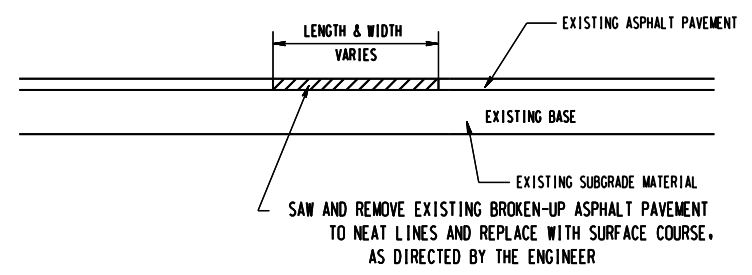
DETAILS OF REPAIRING EXISTING PAVEMENT PRIOR TO RESURFACING FOR FULL DEPTH AND MILLING



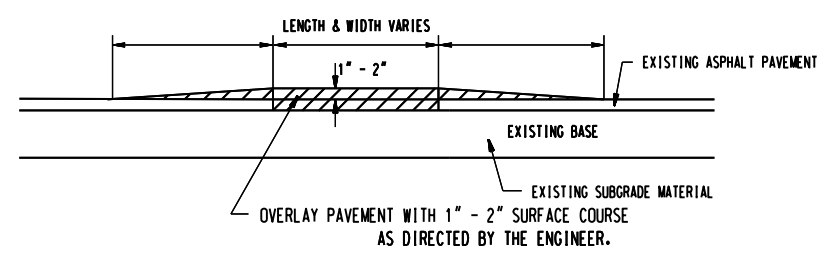
DETAIL NO. 1



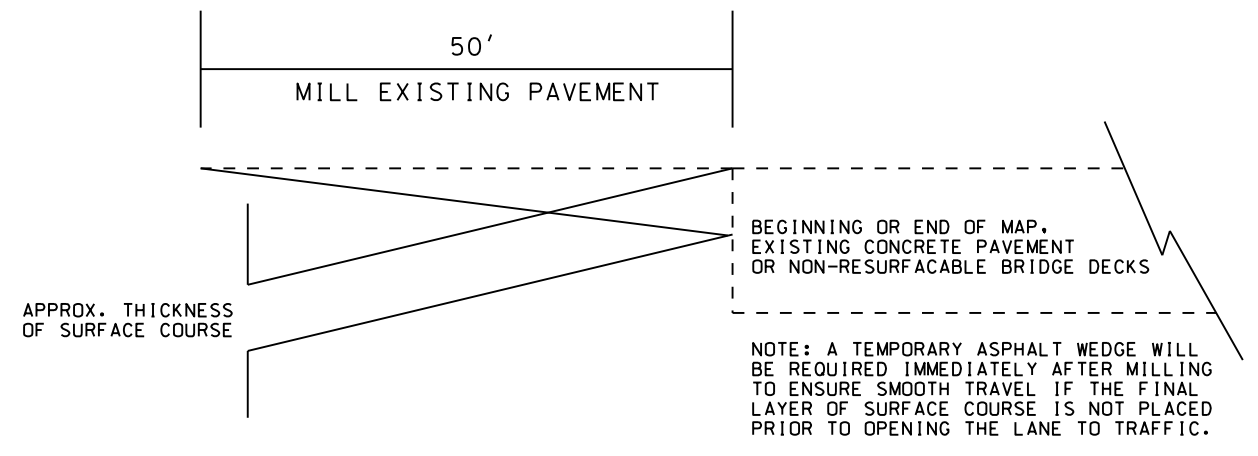
DETAIL NO. 2



DETAIL NO. 3



DETAIL NO. 4



DETAIL FOR INCIDENTAL MILLING:
BEGINNING OR END OF MAP & BRIDGES

REVISIONS

12 JUL 2016 11:21 AM
 C:\Users\jg21\Documents\Resurfacing\Resurfacing Data\2017 Resurfacing\New_Hanover_Co\2017CPT.03.01.10651_US_117_College_Rd\2017CPT.03.01.10651_Etc-Intersection_Details.dgn
 8/17/19