PROJECT REFERENCE NO.	SHEET NO.
I-5760	6

BRIDGE LOCATION MAPS, JOINT REPAIR & BRIDGE APPROACH TABLES

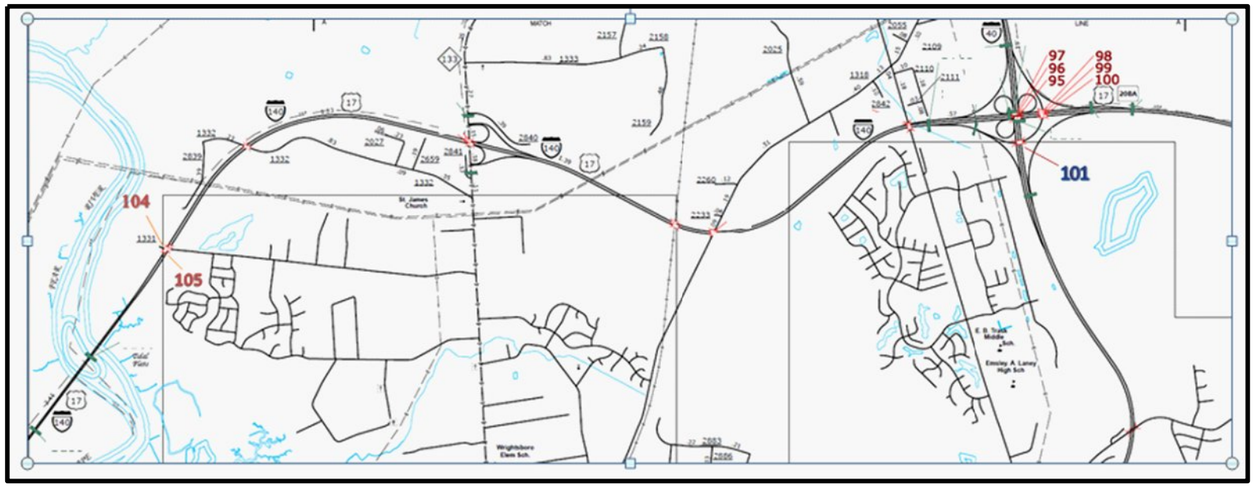

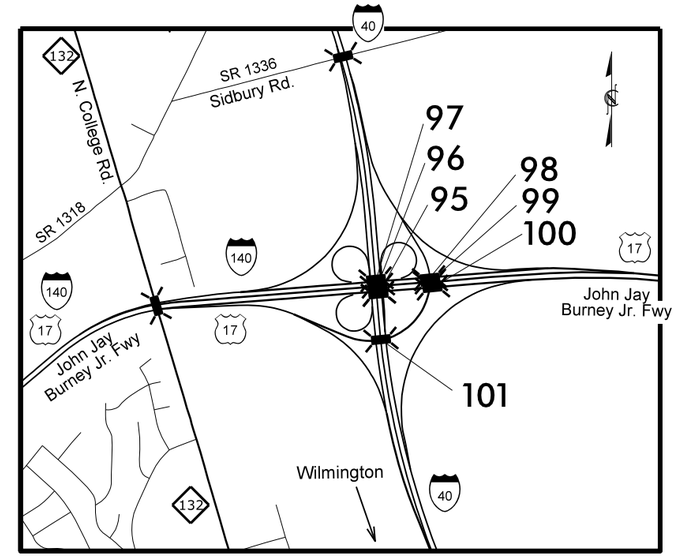

I-140 Bridge Joint Repair

Map #	Bridge #		# Joints		Width		Foam Seal Jt. Replacement (LF)		Elastomeric Joint Repair (CF)
2	104		2		40		80		20
1	105		2		40		80		20
13	101		2		40		80		20
21	100		2		47		94		24
22	99		2		40		80		20
16	98		2		28		56		15
16	97		2		47		94		24
2	96		2		40		80		20
1	95		2		40		80		20
						Total:	**724**		**183**

I-140 Bridge Approach and Slope Protection Investigation

Map #	Bridge #		# Approaches		# Slopes		Approach and Slope Location		Approach Investigation (EACH)		Slope Investigations (EACH)
1	98		2		2		Leading/Trailing		10		4
2	96		1		1		Leading		10		3
16	95		1		1		Leading		10		3
								Total:	**30**		**10**

I-140 Bridge Approach and Slope Protection Repair

Map #	Bridge #		Soil Stabilization Foam(GAL)		Foam Void Fill (Gal)		#57 Stone (TON)
1	98		600		4		1
2	96		600		3		1
16	95		600		3		1
		Total:	**1800**		**10**		**3**

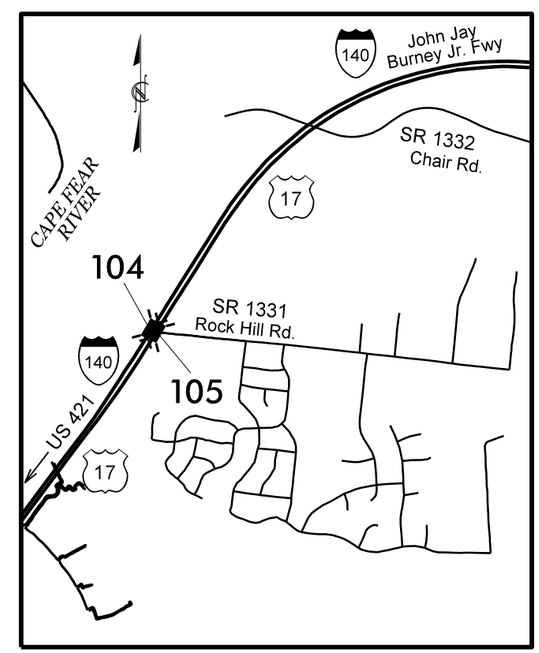

REVISIONS

8/17/99

27-JUL-2016 14:33
r:\roadway\proj\contracts\Resurfacing Projects\Division 3\I-5760 New Hanover (August 2016 Letting)\Revised Files\I-5760_I-140_Rdy_typ_REV_2.dgn
$$$$USERNAME$$$$