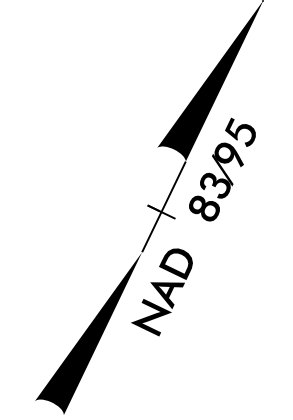
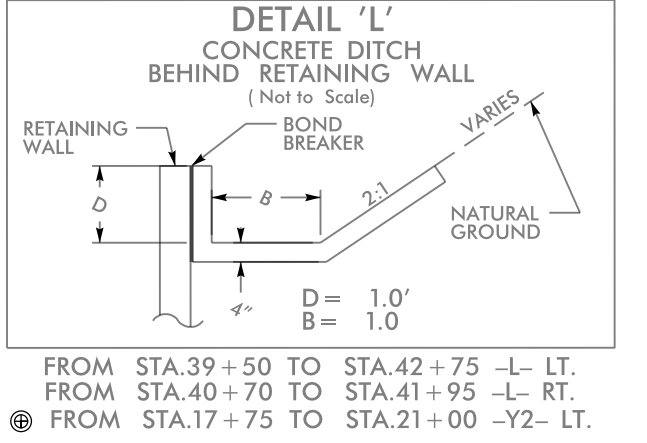
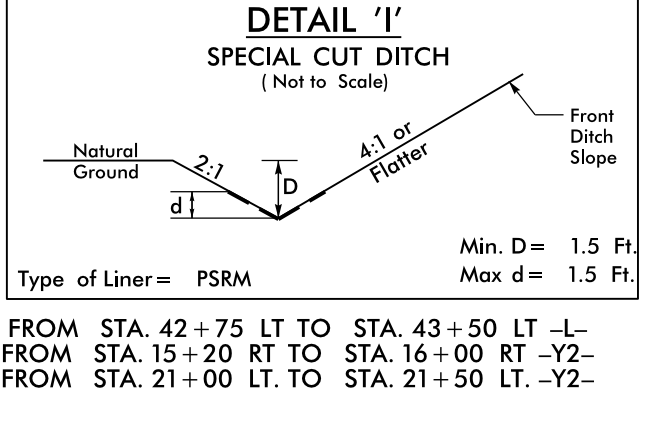
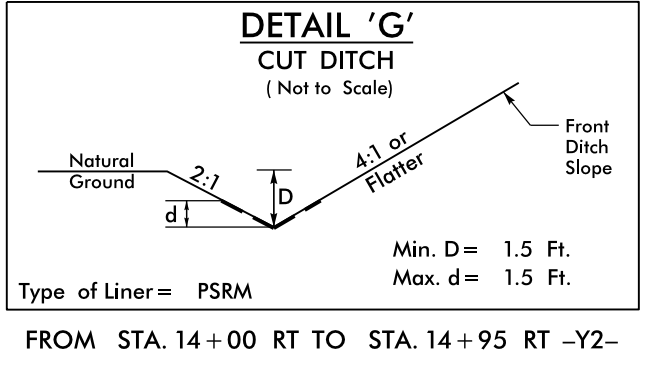
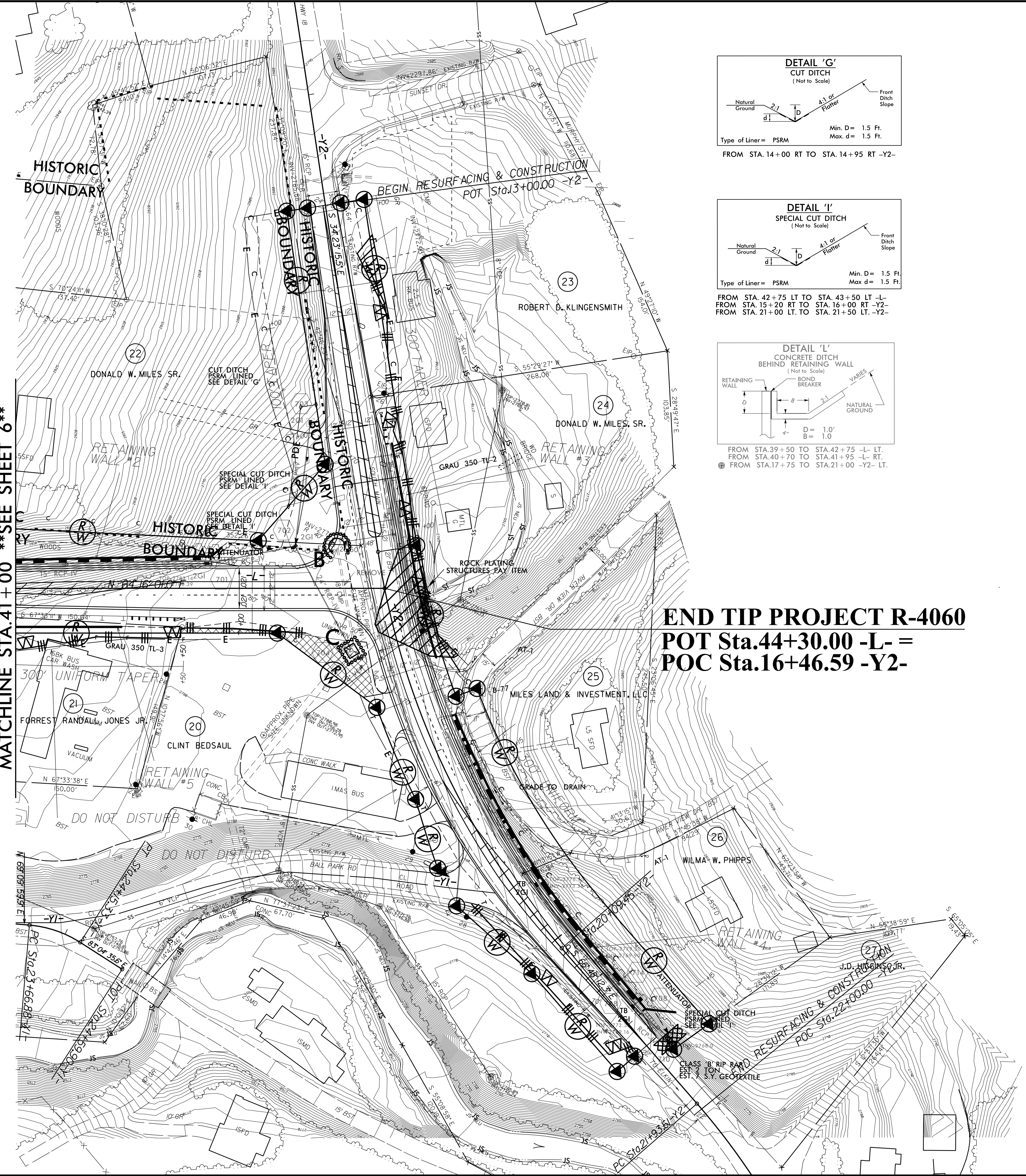


PROJECT REFERENCE NO.	SHEET NO.
R-4060	EC-7/CONST.7
RW SHEET NO.	
ROADWAY DESIGN ENGINEER	HYDRAULICS ENGINEER



MATCHLINE STA. 41+00 **SEE SHEET 6**



END TIP PROJECT R-4060
POT Sta. 44+30.00 -L- =
POC Sta. 16+46.59 -Y2-

CLEARING AND GRUBBING
EROSION CONTROL FOR
CONSTRUCTION SHEET 7

NOTE:
PLACE TEMPORARY ROCK SEDIMENT DAMS TYPE - B
AND TEMPORARY ROCK SILT CHECKS TYPE - A AT
DRAINAGE OUTLETS.

 ENVIRONMENTALLY SENSITIVE AREA
SEE PROJECT SPECIAL PROVISIONS

8/17/99
9/6/2016 14:23 D:\projects\16\16060.R-4060.EC.pst-sheet07.dgn
R:\16060\16060.dwg
R:\16060\16060.dwg