

- - - - - CLOSED ROAD
 ● - ● - ● - NC 55 NB DETOUR ROUTE
 > - > - > - NC 55 SB DETOUR ROUTE

SEE SHEET TMP-2C FOR BARRICADE LEGEND

A

MESSAGE NO. 1	MESSAGE NO. 2
NC 147	ALL TRAFFIC
CLOSED AHEAD	EXIT

CHANGEABLE MESSAGE SIGN

INSTALL CMS PER RSD 1101.03, SHEET 7 OF 9

B

M4-8 24" X 12" DETOUR

M4-5 24" X 12" TO

M3-3 24" X 12" SOUTH

M1-5 24" X 12" 147

M6-1 L 21" X 15" ←

C

M4-8 24" X 12" DETOUR

M4-5 24" X 12" TO

M3-3 24" X 12" SOUTH

M1-5 24" X 12" 147

M6-2 21" X 15" ↗

D

M4-8 24" X 12" DETOUR

M4-5 24" X 12" TO

M3-3 24" X 12" SOUTH

M1-5 24" X 12" 147

M6-3 21" X 15" ↑

E

M4-8 24" X 12" DETOUR

M4-5 24" X 12" TO

M3-1 24" X 12" NORTH

M1-5 24" X 12" 147

M6-1 21" X 15" →

F

M4-8 24" X 12" DETOUR

M4-5 24" X 12" TO

M3-1 24" X 12" NORTH

M1-5 24" X 12" 147

M6-1 L 21" X 15" ←

G

M4-8 24" X 12" DETOUR

M4-5 24" X 12" TO

M3-1 24" X 12" NORTH

M1-5 24" X 12" 147

M6-2 21" X 15" ↗

H

M4-8 24" X 12" DETOUR


M4-5 24" X 12" TO

M3-1 24" X 12" NORTH



M1-5 24" X 12" 147

M6-3 21" X 15" ↑

DOCUMENT NOT CONSIDERED FINAL UNLESS ALL SIGNATURES COMPLETED

APPROVED  DATE: 5/13/2016

SEAL

NC 147 & NC 55 CLOSURE FOR BRIDGE WORK

DETOUR ROUTES

I

MESSAGE NO. 1	MESSAGE NO. 2
NC 55	FOLLOW
CLOSED AHEAD	DETOUR

CHANGEABLE MESSAGE SIGN

INSTALL CMS PER RSD 1101.03, SHEET 1 OF 9

J

M4-8 24" X 12" DETOUR

M4-5 24" X 12" TO

M1-5 21" X 15" 55

M6-3 21" X 15" ↑

K

M4-8 24" X 12" DETOUR

M4-5 24" X 12" TO

M1-5 21" X 15" 55

M6-1 21" X 15" →

L

M4-8 24" X 12" DETOUR

M4-5 24" X 12" TO

M1-5 21" X 15" 55

M6-1 L 21" X 15" ←

M

M4-8 24" X 12" DETOUR

M4-5 24" X 12" TO

M1-5 21" X 15" 55

M6-2 21" X 15" ↗

PLOT DRIVER: NCDOT_pdf_color_eng_50.ppt
 USER: erbrooks
 PENTABLE: NCDOT_tcp.tbl
 DATE: 5/12/2016
 TIME: 3:58:01 PM
 FILE: c:\pwworking\tpa\d048729\U-3308_TMP-TMP-02C thru 02AB.dgn

REVISIONS