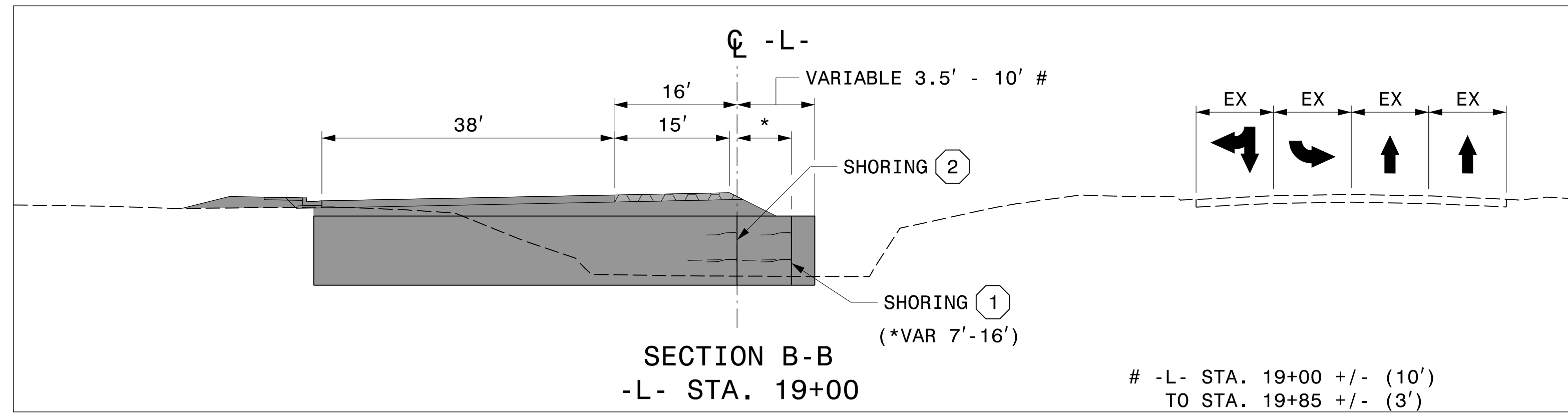
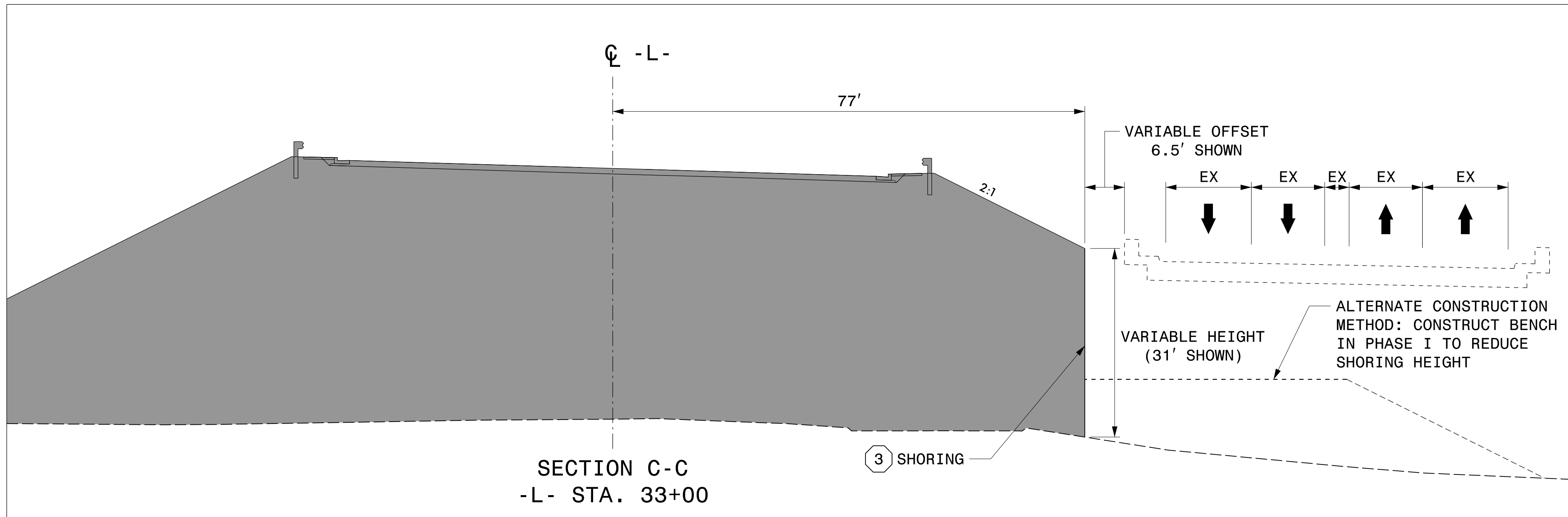


- 1 TEMPORARY SHORING No. 1
 QUANTITY = 154 SQ. FT.
 FROM -L- STA. 18+75 +/-, 16.0' +/- RT
 TO -L- STA. 19+00 +/-, 7.0' +/- RT
- 2 TEMPORARY SHORING No. 2
 QUANTITY = 148 SQ. FT.
 FROM -L- STA. 19+60 +/-, 0.0' +/- RT
 TO -L- STA. 19+85 +/-, 0.0' +/- RT




- 3 TEMPORARY SHORING No. 3
 QUANTITY = 9600 SQ. FT.
 FROM -L- STA. 31+32 +/-, 110.0' +/- RT
 TO -L- STA. 34+53 +/-, 31.0' +/- RT
- 3 TEMPORARY SHORING No. 3 - *ALTERNATE*
 QUANTITY = 6250 SQ. FT.
 FROM -L- STA. 31+32 +/-, 110.0' +/- RT
 TO -L- STA. 34+53 +/-, 31.0' +/- RT



PLOT DRIVER: NCDOT_pdf_color_eng_100.plt
 USER: charnden
 FILE: p:\NWAPP\TPA01\SouthEast\Tampa\Documents\000166\CON0079159\000000000220964\06_00_Project\Design\B-4490\Traffic\TrafficControl\TCP\B-4490_TMP_TMP-08.dgn
 PENTABLE: NCDOT_tcp.tbl
 TIME: 10:24:31 AM
 DATE: 3/28/2016

APPROVED: *R. Erskine Brooks*
 F058C5F748484EE
 DATE: 3/30/2016

SEAL



**PHASE 1
 STEPS 1-5
 TYPICAL SECTIONS**

**DOCUMENT NOT CONSIDERED FINAL
 UNLESS ALL SIGNATURES COMPLETED**