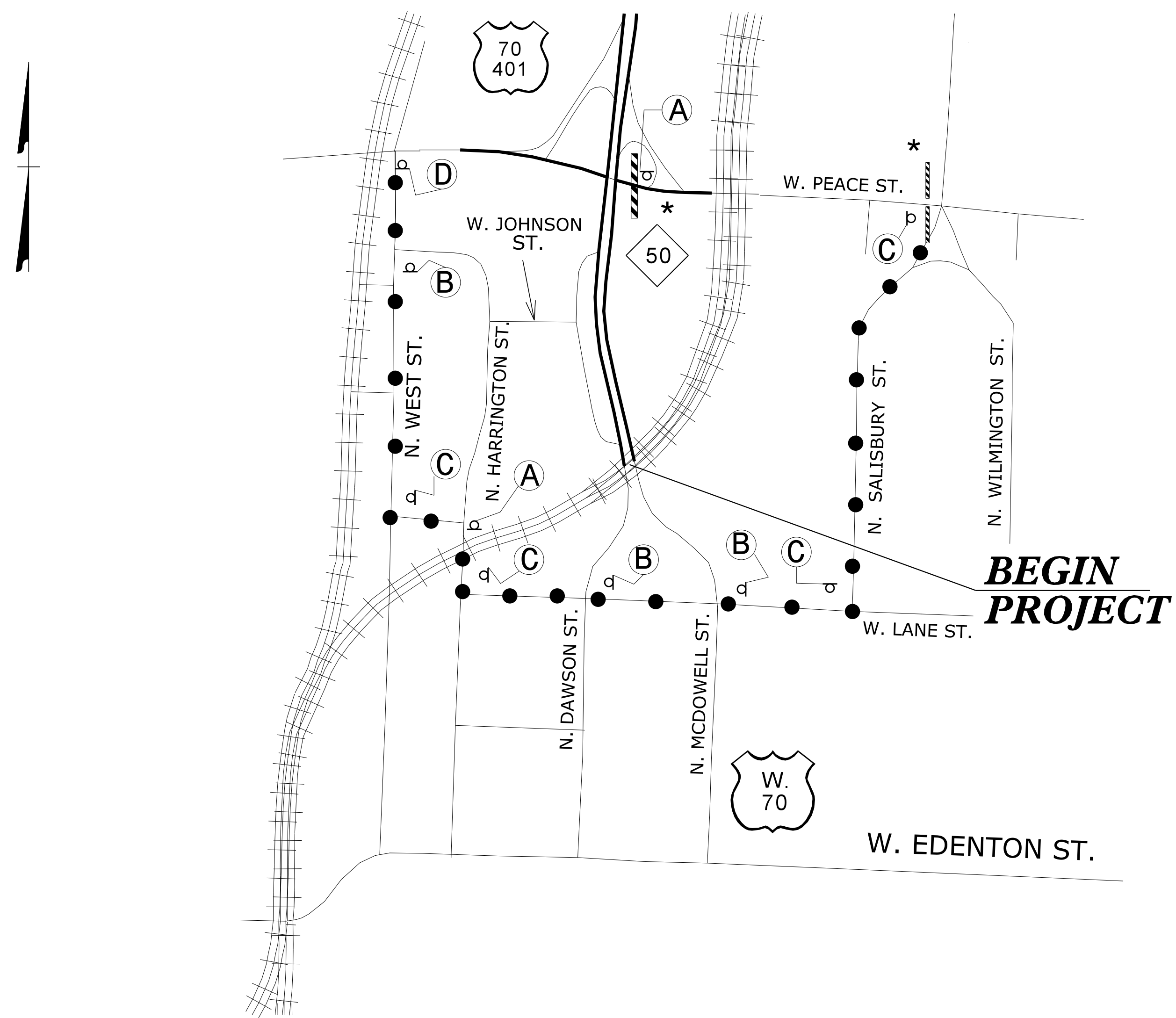
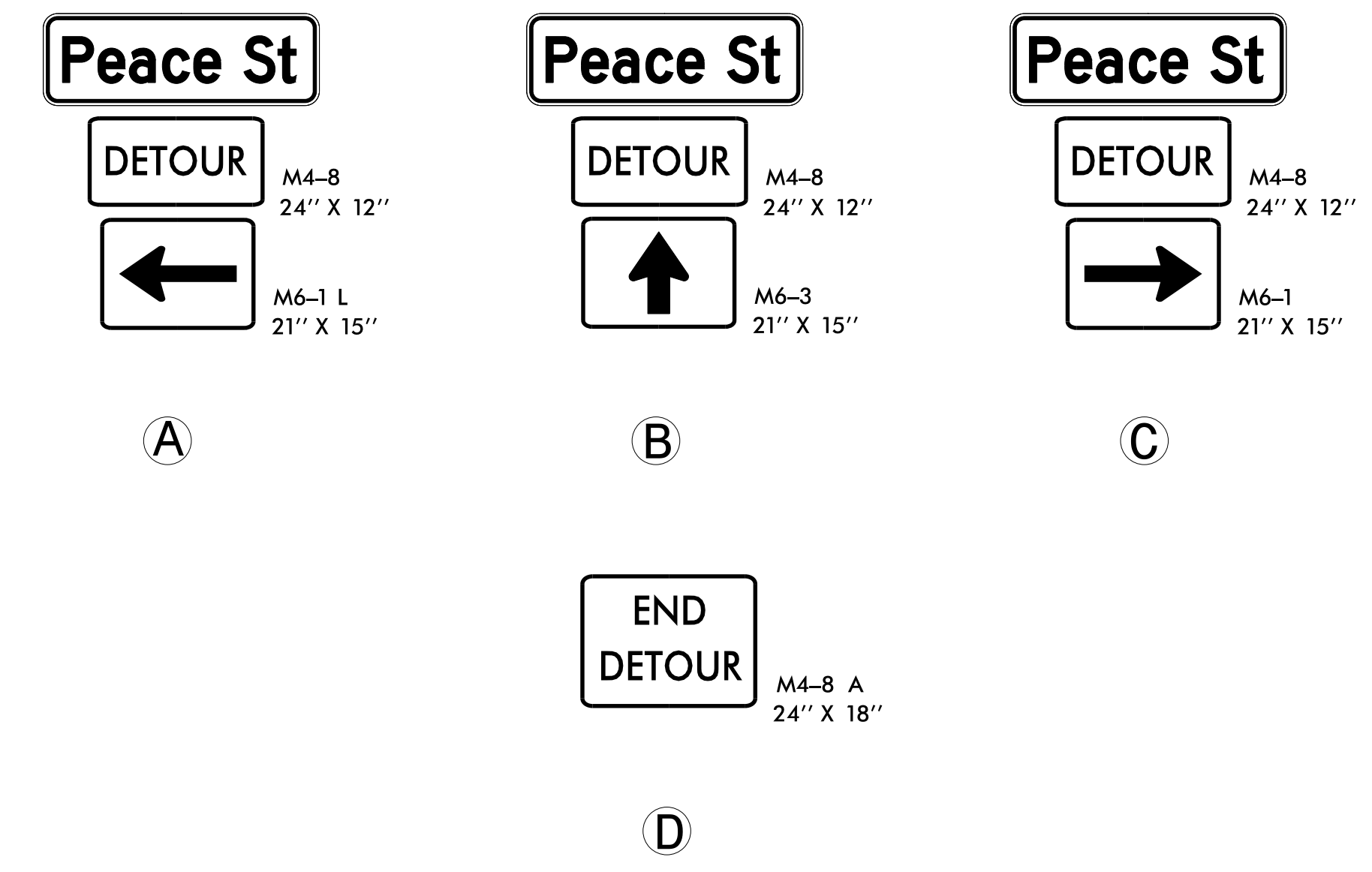


OFF-SITE DETOUR FOR WESTBOUND W. PEACE ST. FOR OVERHEAD/  
SUBSTRUCTURE BRIDGE WORK AND UTILITY WORK AT NIGHTTIME.




DETOUR SIGNING



- NOTES: WHEN N. HARRINGTON ST. (-Y6-) IS OPEN TO W. PEACE ST. (-Y1-)  
SEE SHEET TMP-46D FOR OFF-SITE DETOUR.
- SEE TMP-2D FOR "PEACE ST" SPECIAL SIGN DESIGN.
- \* SEE RSD 1101.03 , SHEET 1 OF 9, FOR TYPE III BARRICADE LOCATIONS  
WITH ATTACHED SIGNING & ADDITIONAL SIGNING FOR ROAD CLOSURES.
- USE LAW ENFORCEMENT AS NECESSARY TO MAINTAIN TRAFFIC.

DETOUR ROUTE ●—●—●

DOCUMENT NOT CONSIDERED FINAL  
UNLESS ALL SIGNATURES COMPLETED




1223 Jones Franklin Rd.  
Raleigh, N.C. 27606  
License No. F-0377  
Bus: 919 851 8077  
Fax: 919 851 8107

TRANSPORTATION PLANNING/DESIGN - BRIDGE/STRUCTURE DESIGN  
CIVIL/SITE DESIGN - GIS/GPS - CONSTRUCTION OBSERVATION

APPROVED: \_\_\_\_\_ DATE: \_\_\_\_\_

SEAL



TEMPORARY TRAFFIC  
CONTROL DETAIL

2/1/2016 P:\2014\B-5121\B-5317\TrafficControl\Top\Current TMP Files\LANE'S CURRENT\Peace St\B5121B5317\_TC\_TMP\_Peace\_psh46C.dgn User:rskenedy