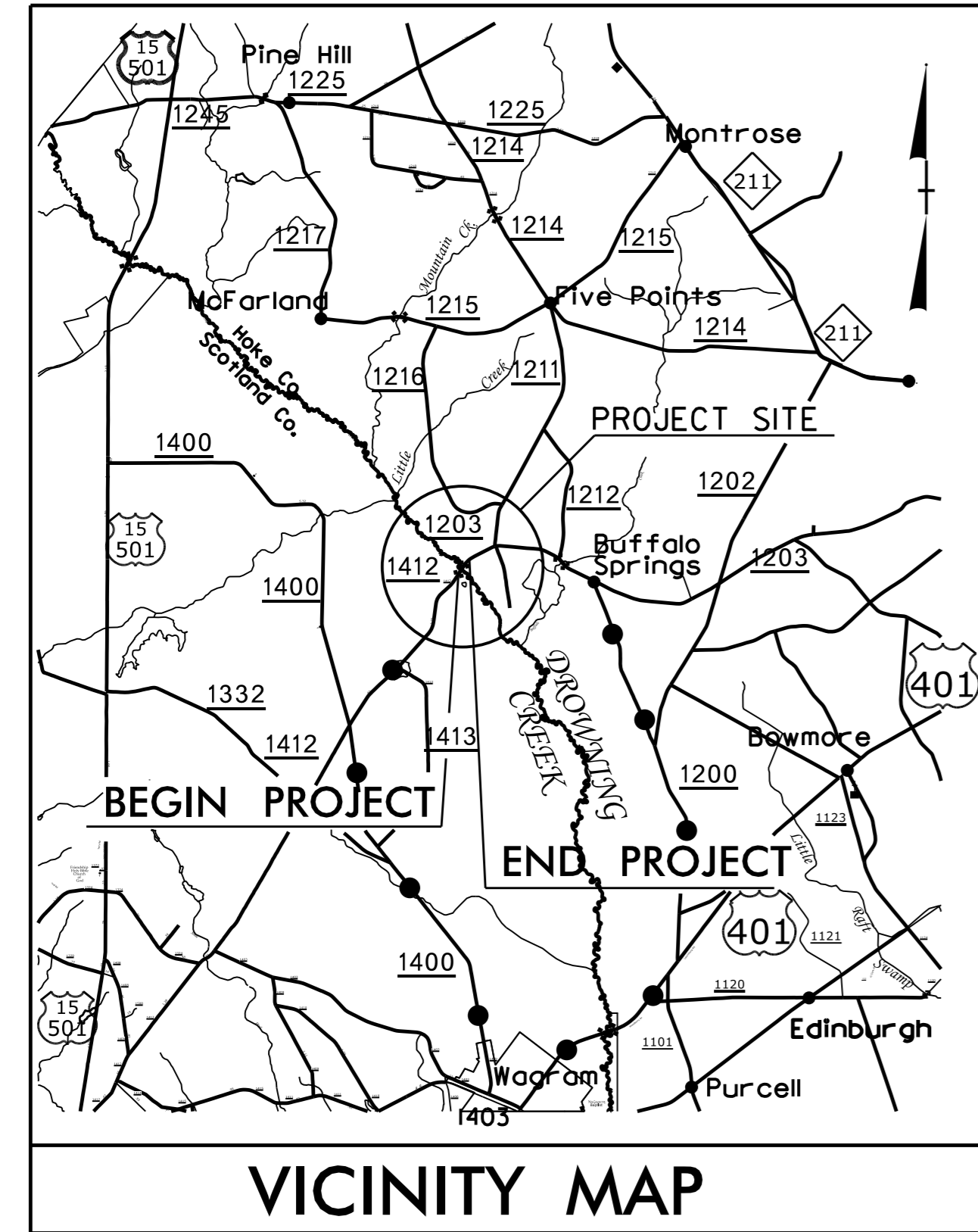
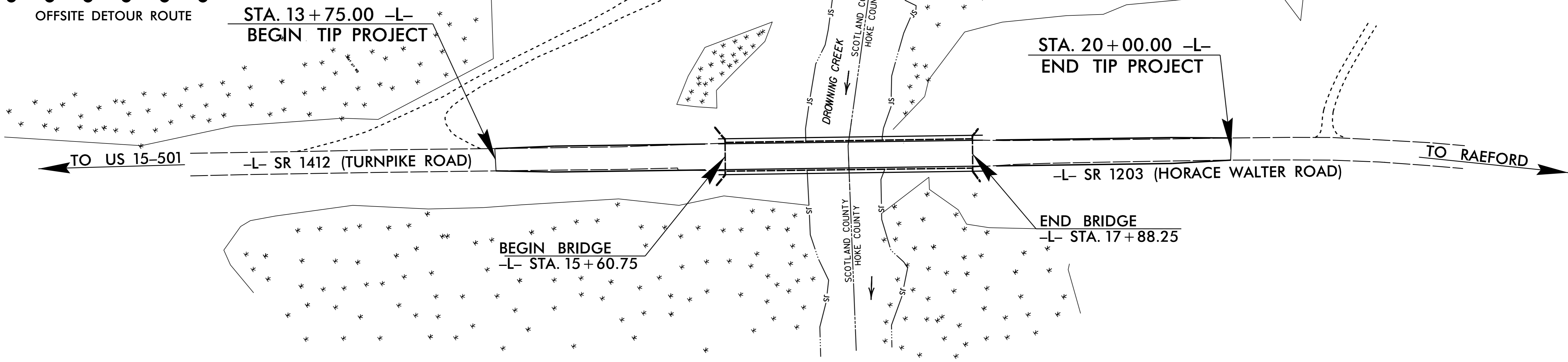


CONTRACT: C203750 TIP PROJECT: B-4967



VICINITY MAP




STATE OF NORTH CAROLINA
DIVISION OF HIGHWAYS
SCOTLAND & HOKE COUNTIES

**LOCATION: BRIDGE NO. 8 OVER DROWNING CREEK ON
SR 1412/SR 1203 (TURNPIKE ROAD/HORACE WALTER ROAD)
TYPE OF WORK: GRADING, DRAINAGE, PAVING, AND STRUCTURE**

STATE	STATE PROJECT REFERENCE NO.	SHEET NO.	TOTAL SHEETS
N.C.	B-4967		
STATE PROJ. NO.	F.A. PROJ. NO.	DESCRIPTION	
40158.1.1	BRZ-1203(2)	PE	
40158.2.1	BRZ-1203(2)	RW & UTILITIES	
40158.3.1	BRZ-1203(2)	CONST.	

STRUCTURE



DESIGN DATA

ADT 2016	=	748
ADT 2035	=	900
DHV	=	15 %
D	=	55 %
T	=	6 % *
V	=	60 MPH
* TTST	2% DUAL 4%	
FUNC. CLASS	=	RURAL LOCAL SUB-REGIONAL TIER

PROJECT LENGTH

LENGTH ROADWAY TIP PROJECT B-4967	=	0.075 MI
LENGTH STRUCTURE TIP PROJECT B-4967	=	0.043 MI
TOTAL LENGTH TIP PROJECT B-4967	=	0.118 MI

Prepared in the Office of:
DIVISION OF HIGHWAYS
STRUCTURES MANAGEMENT UNIT
1000 BIRCH RIDGE DR.
RALEIGH, N.C. 27610

2012 STANDARD SPECIFICATIONS

LETTING DATE : JUNE, 21 2016

J. M. BAILEY, P.E.
PROJECT ENGINEER

T. H. FANG, P.E.
PROJECT DESIGN ENGINEER