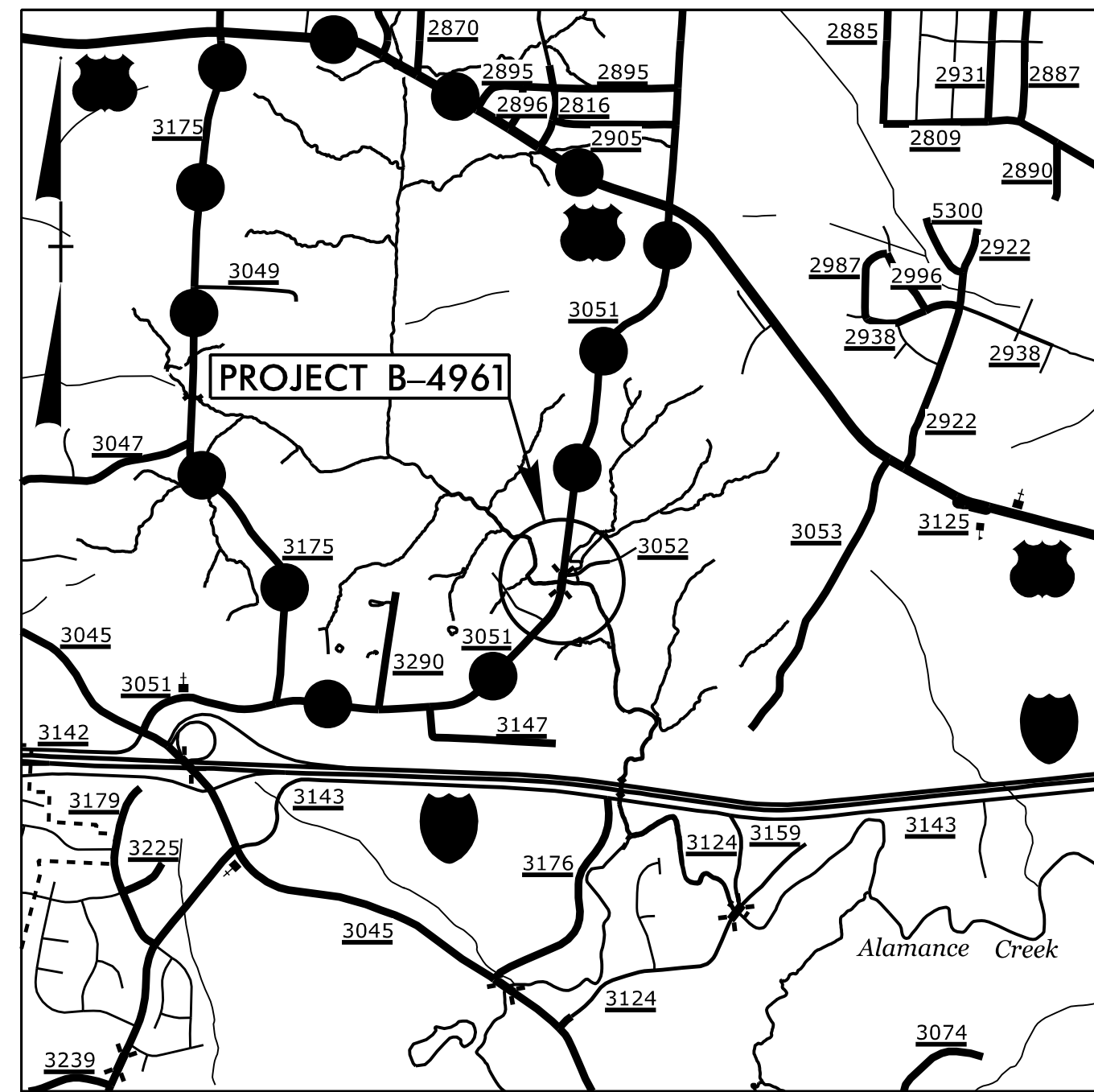


TIP PROJECT: B-4961

See Sheet 1A For Index of Sheets
 See Sheet 1B For Conventional Plan Sheet Symbols
 See Sheet 1C-1 For Survey Control Sheet



VICINITY MAP

● — ● — ● OFFSITE DETOUR

SO-DEEP
 The Subsurface
 Utility Engineering
 Company
2800-154 Sumner Blvd., Raleigh, NC 27616 (919) 878-7466


STATE OF NORTH CAROLINA
 DIVISION OF HIGHWAYS

GUILFORD COUNTY

LOCATION: BRIDGE NO. 208 ON SR 3051 (KNOX ROAD)
 OVER LITTLE ALAMANCE CREEK (TRIBUTARY 5)

UTILITIES BY OTHERS

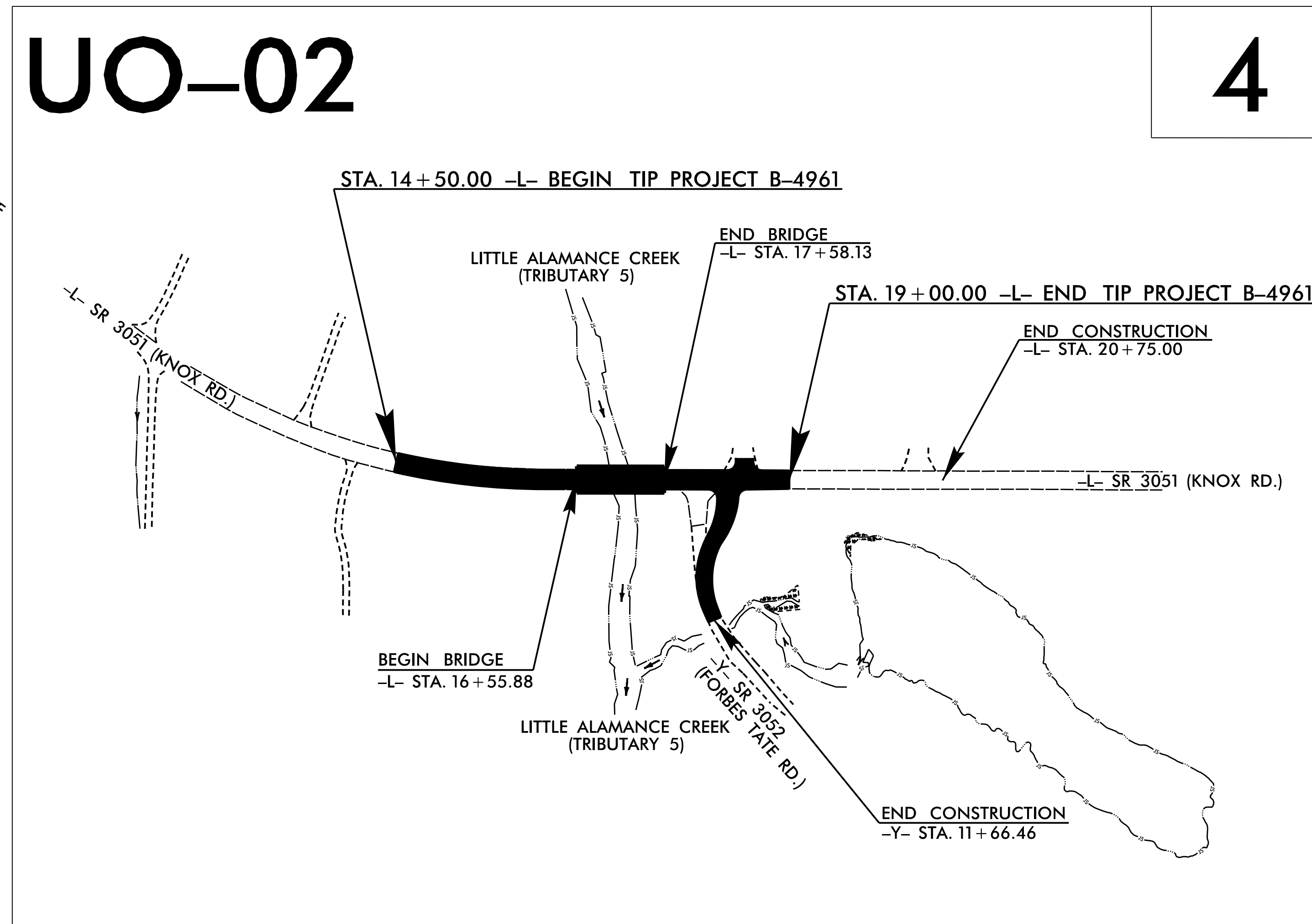
T.I.P. NO.	SHEET NO.
B-4961	UO-01



UO-02

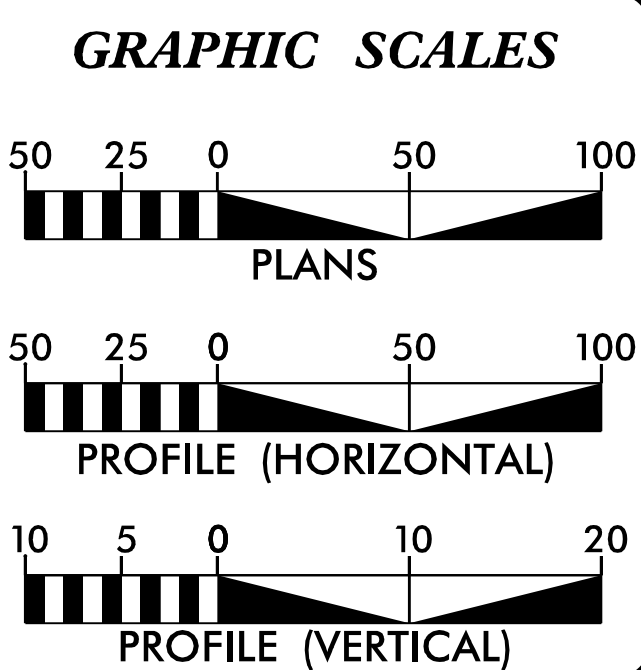
4

TO MT. HOPE
 CHURCH ROAD



TO BURLINGTON RD.
 (HWY 70)

CONTRACT:



INDEX OF SHEETS

SHEET NO.	DESCRIPTION
UO-01	TITLE SHEET
UO-02	UBO PLAN SHEETS

UTILITY OWNERS ON PROJECT

(A) DUKE ENERGY PROGRESS - POWER (DISTRIBUTION)
 (B) AT&T - COMMUNICATIONS

PREPARED IN THE OFFICE OF:
 DIVISION OF HIGHWAYS
 UTILITIES UNIT
 UTILITIES ENGINEERING
 1555 MAIL SERVICES CENTER
 RALEIGH, NC 27699-1555
 PHONE (919) 307-6690
 FAX (919) 250-4151

Roger Worthington, P.E. UTILITIES SECTION ENGINEER
 Donna Jackson, P.E. UTILITIES SQUAD LEADER PROJECT ENGINEER
 Jong-Tae Yoon, P.E. UTILITIES PROJECT DESIGNER