

**This electronic collection of documents is provided
for the convenience of the user
and is Not a Certified Document –**

**The documents contained herein were originally issued
and sealed by the individuals whose names and license
numbers appear on each page, on the dates appearing
with their signature on that page.**

**This file or an individual page
shall not be considered a certified document.**

STATE OF NORTH CAROLINA
DIVISION OF HIGHWAYS

PROJ. REFERENCE NO. U-3308
SHEET NO. X-1A

NOTE: The cross sections reflect the aggregate base course alternate.

NOTE: EMBANKMENT COLUMN DOES NOT INCLUDE BACKFILL FOR UNDERCUT

Quantities are approximate only. The Resident Engineer will recross-section the work accurately when the project is staked out. These cross-section notes will be used in computing the final quantities for which the contractor will be paid.

CROSS-SECTION SUMMARY

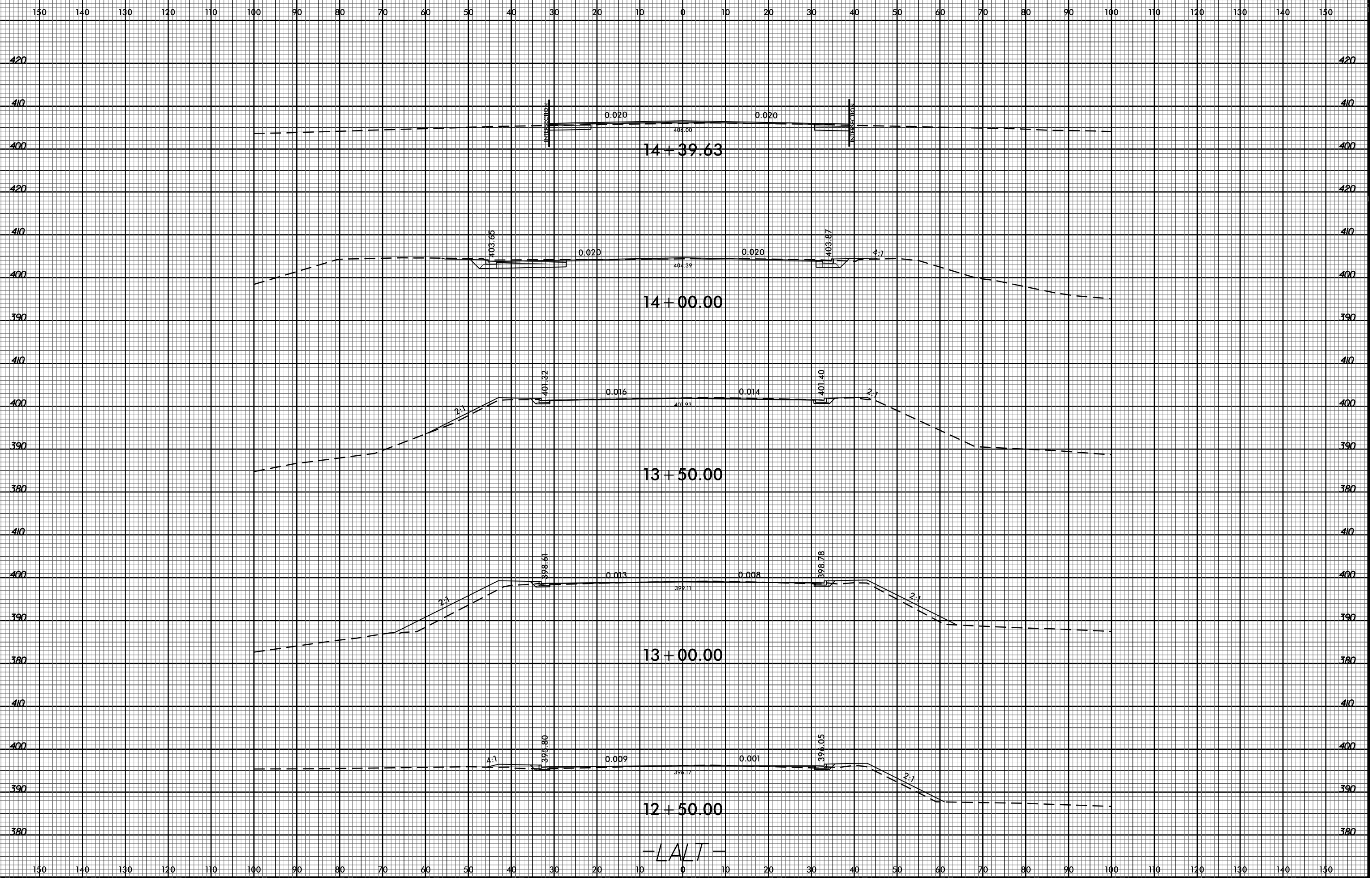
Table with 18 columns: Station Lalt, Uncl. Exc. LEFT (cu. yd.), Embt LEFT (cu. yd.), Station Lalt, Uncl. Exc. LEFT (cu. yd.), Embt LEFT (cu. yd.), Station Lalt, Uncl. Exc. LEFT (cu. yd.), Embt LEFT (cu. yd.), Station Lalt, Uncl. Exc. LEFT (cu. yd.), Embt LEFT (cu. yd.), Station Lalt, Uncl. Exc. RIGHT (cu. yd.), Embt RIGHT (cu. yd.), Station Lalt, Uncl. Exc. RIGHT (cu. yd.), Embt RIGHT (cu. yd.).

8/23/99



PROJ. REFERENCE NO.
U-3308

SHEET NO.
X-1



14 + 39.63

14 + 00.00

13 + 50.00

13 + 00.00

12 + 50.00

-LALT-

INTERSECTION

INTERSECTION

0.020

0.020

403.65

403.39

0.020

0.020

403.87

4:1

401.32

0.016

0.014

2:1

2:1

398.61

0.013

0.008

2:1

2:1

395.80

0.009

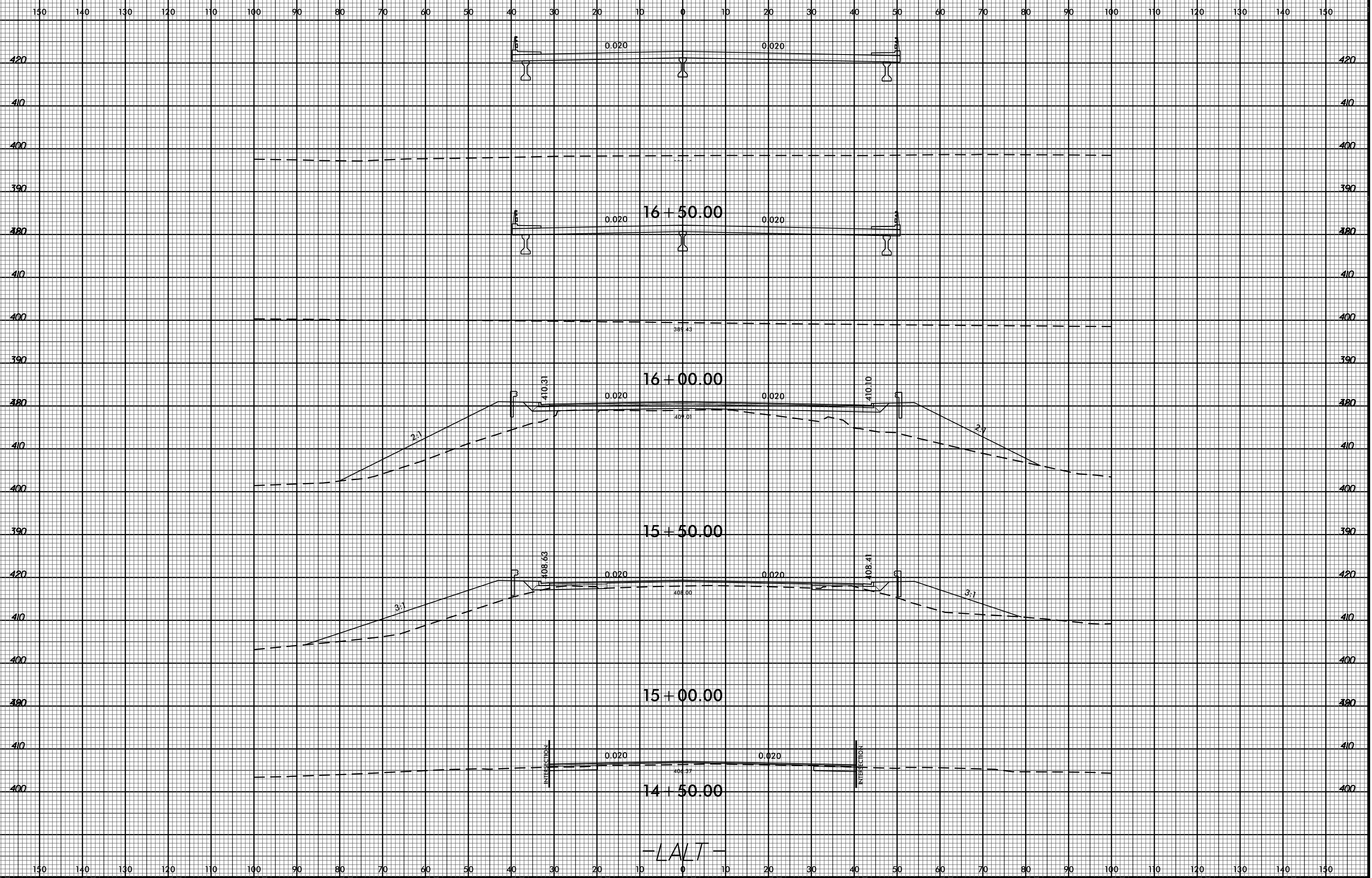
0.001

4:1

2:1

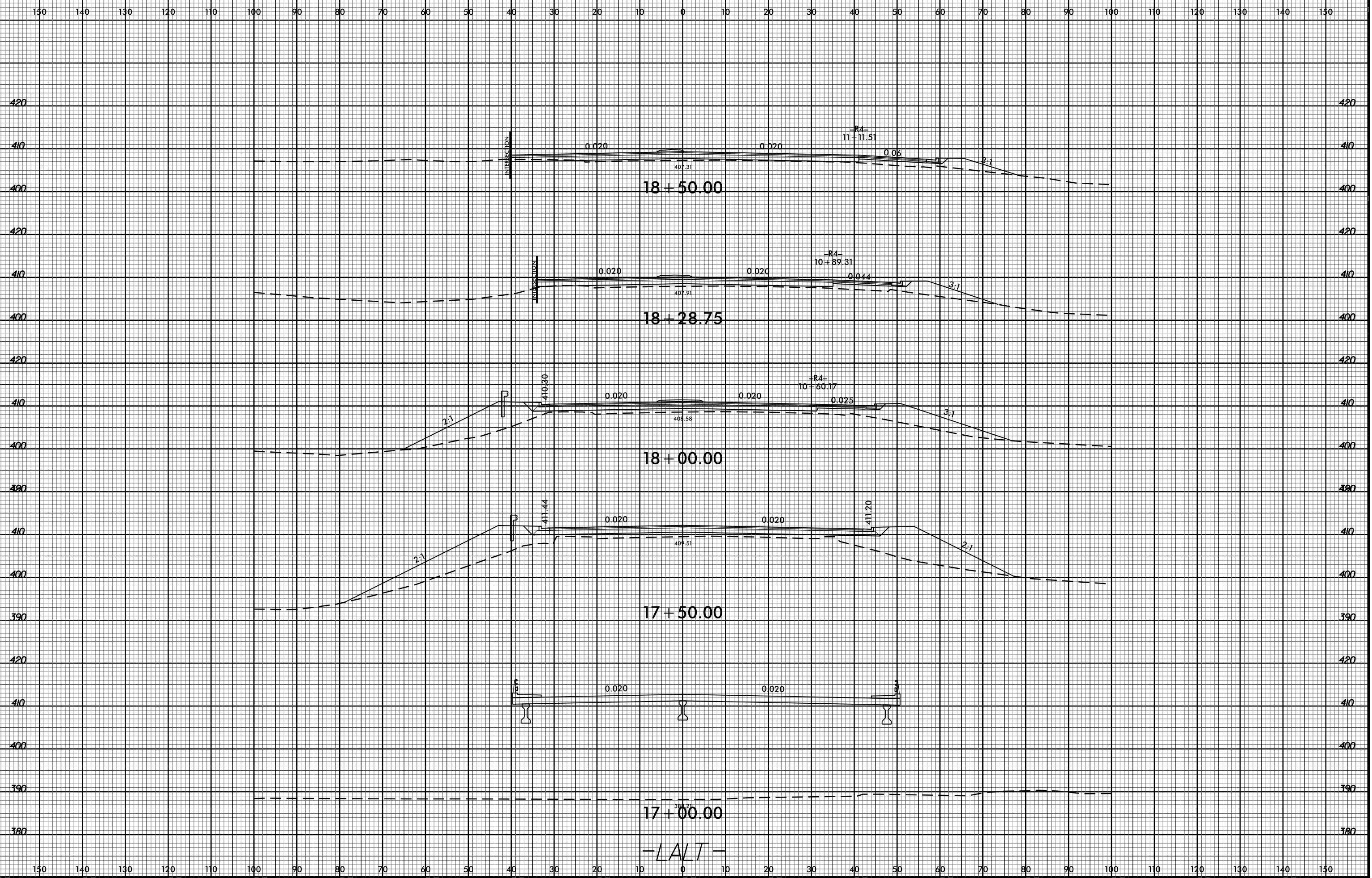
14 MAY 2015 17:43
R:\PROJECTS\X\SC-U-3308_Rdu-xl-LALT.dgn
\$\$\$\$USERNAME\$\$\$\$

8/23/99



14-MAY-2015 17:43
R:\PROJECTS\XSC\U-3308_Rdu-1.LAL.T.dgn
\$\$\$\$USERNAME\$\$\$\$

8/23/99



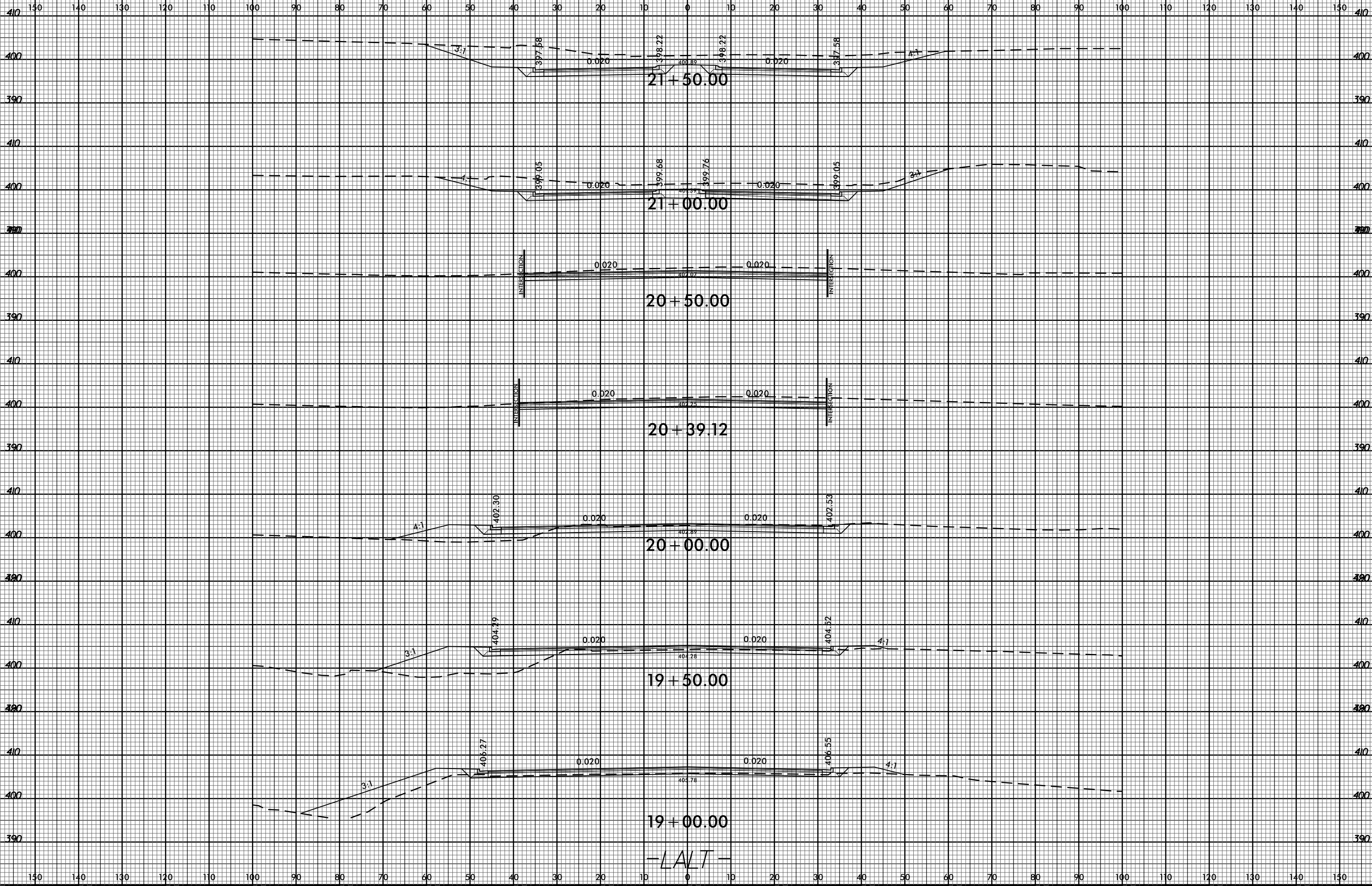
14-MAY-2015 17:43
R:\Road\X\C\U-3308_Rdu-1.LAL.T.dgn
\$\$\$\$USERNAME\$\$\$\$

8/23/99



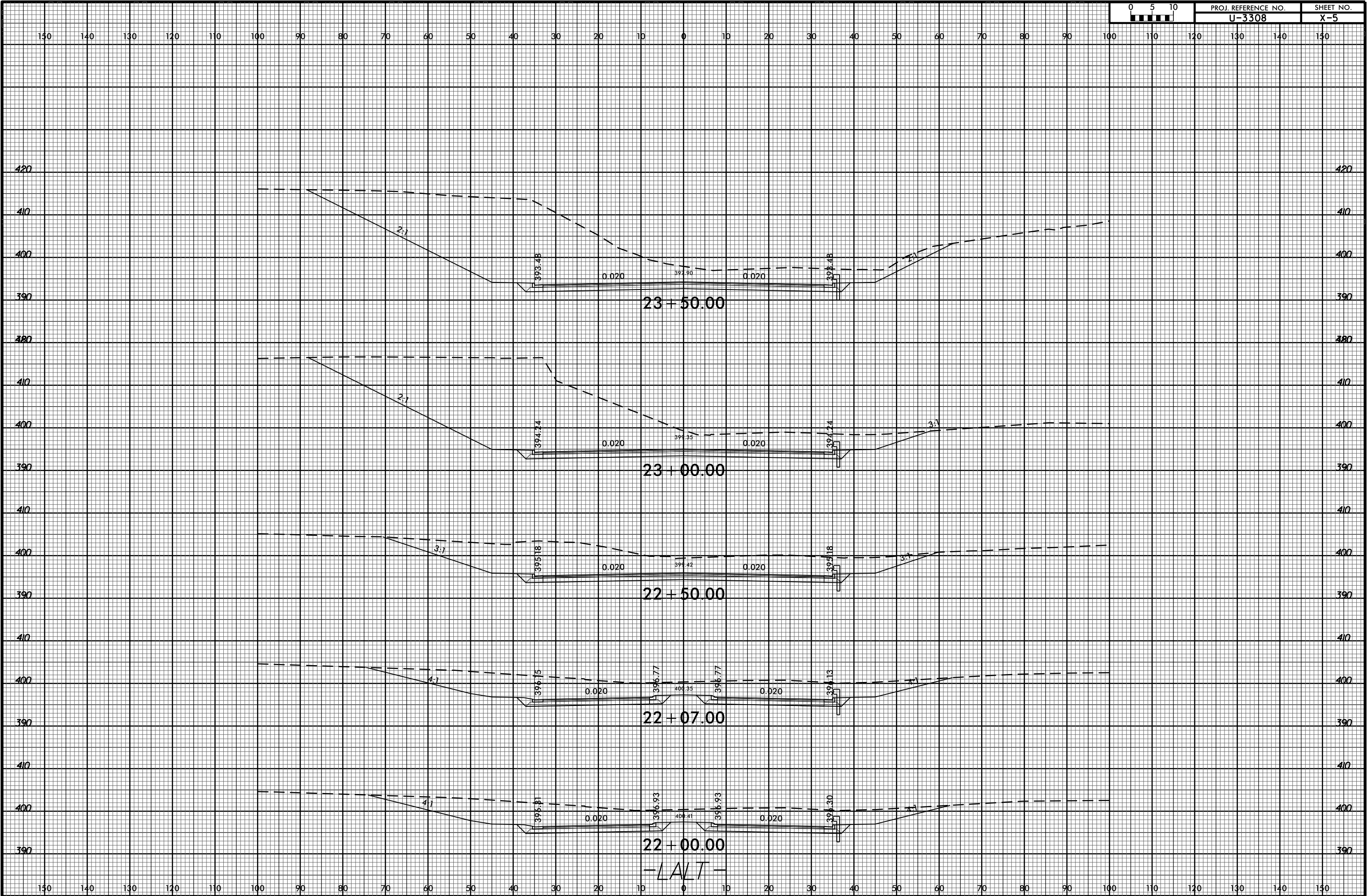
PROJ. REFERENCE NO.
U-3308

SHEET NO.
X-4

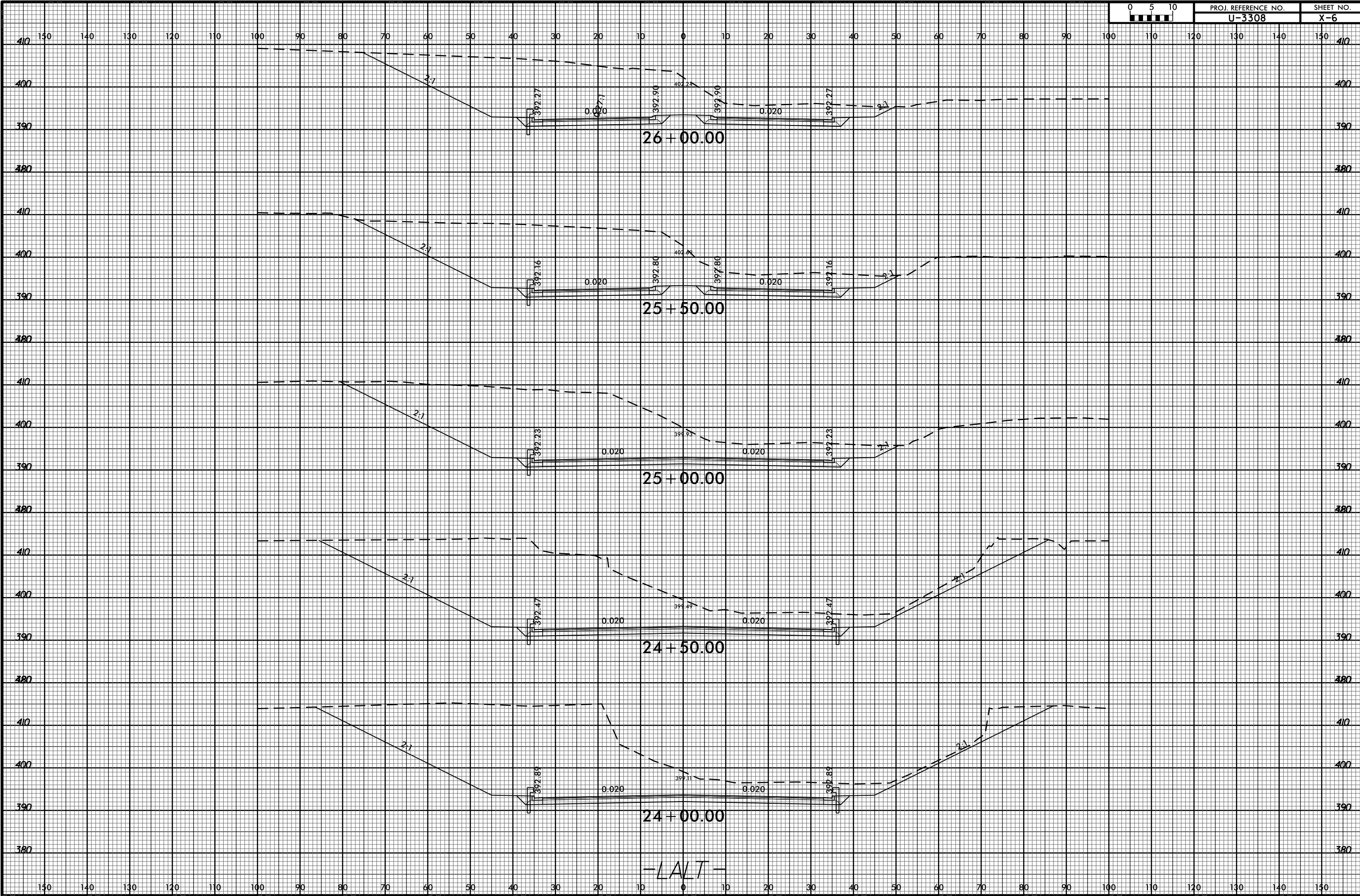


14-MAY-2015 17:43
R:\Road\X\C\U-3308_Rdu-1.LAL.T.dgn
\$\$\$\$\$USERNAME\$\$\$\$\$

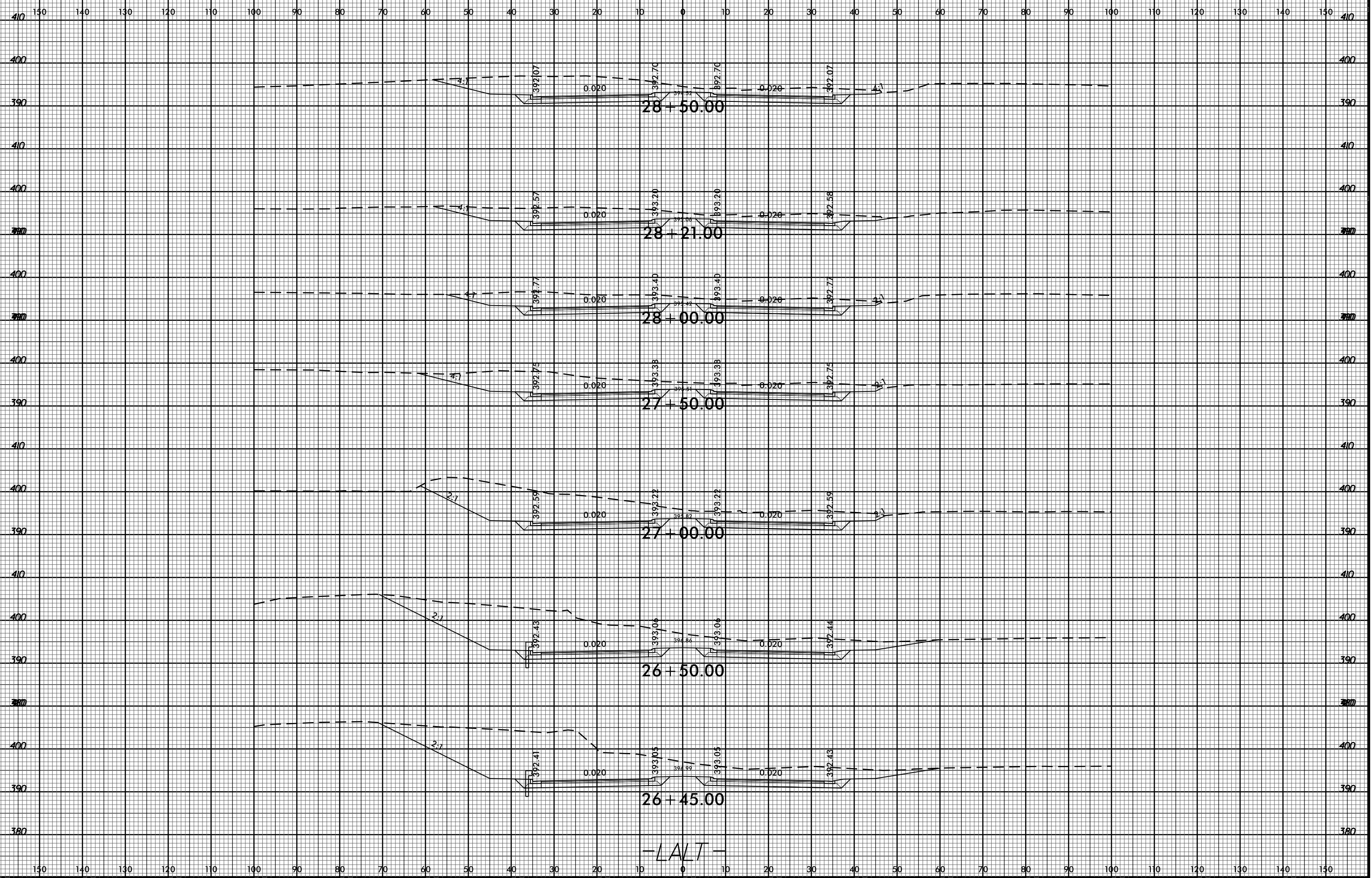
-LAL T-



-LALT-

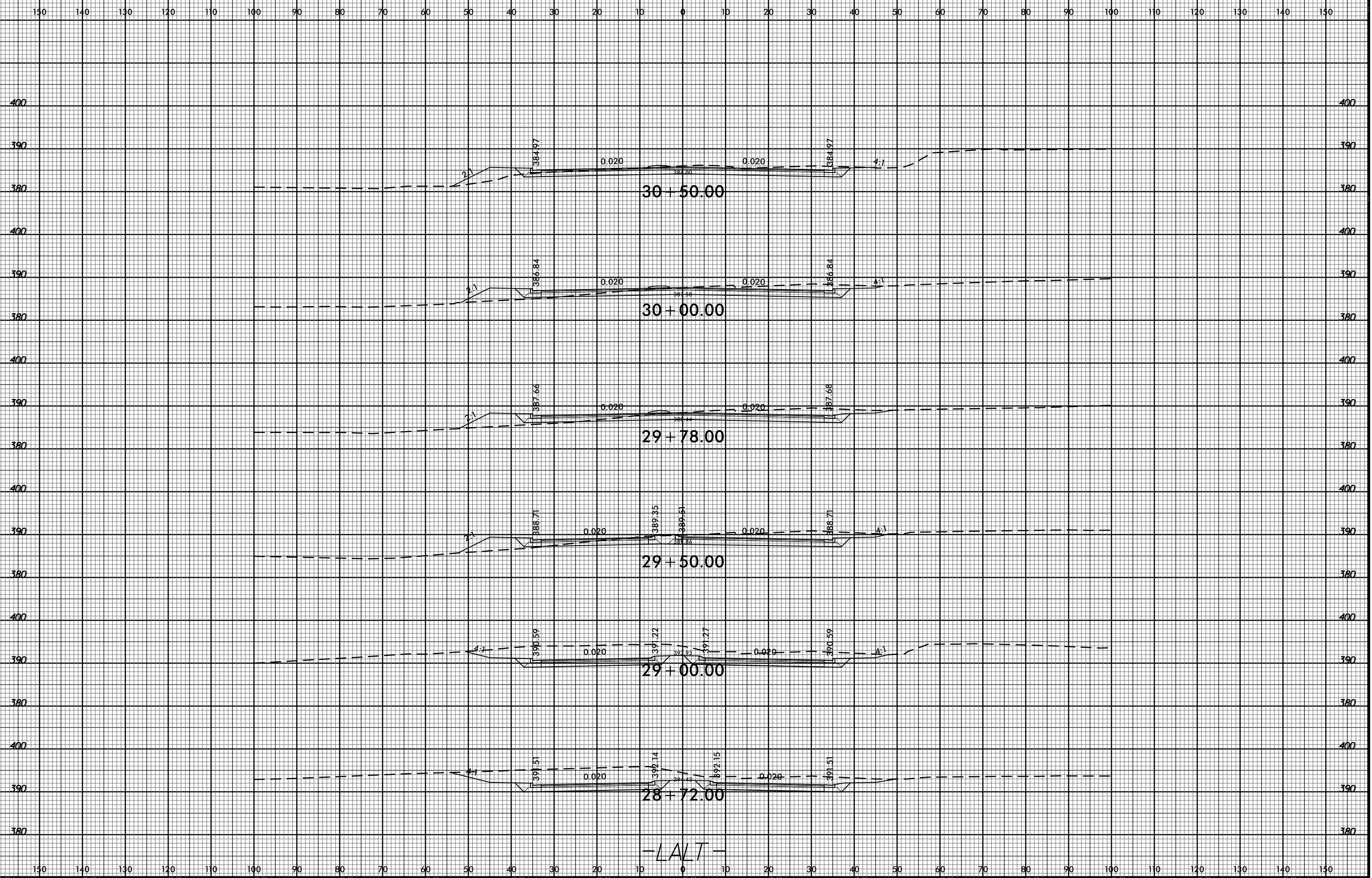


-LAL T-



-LALT-

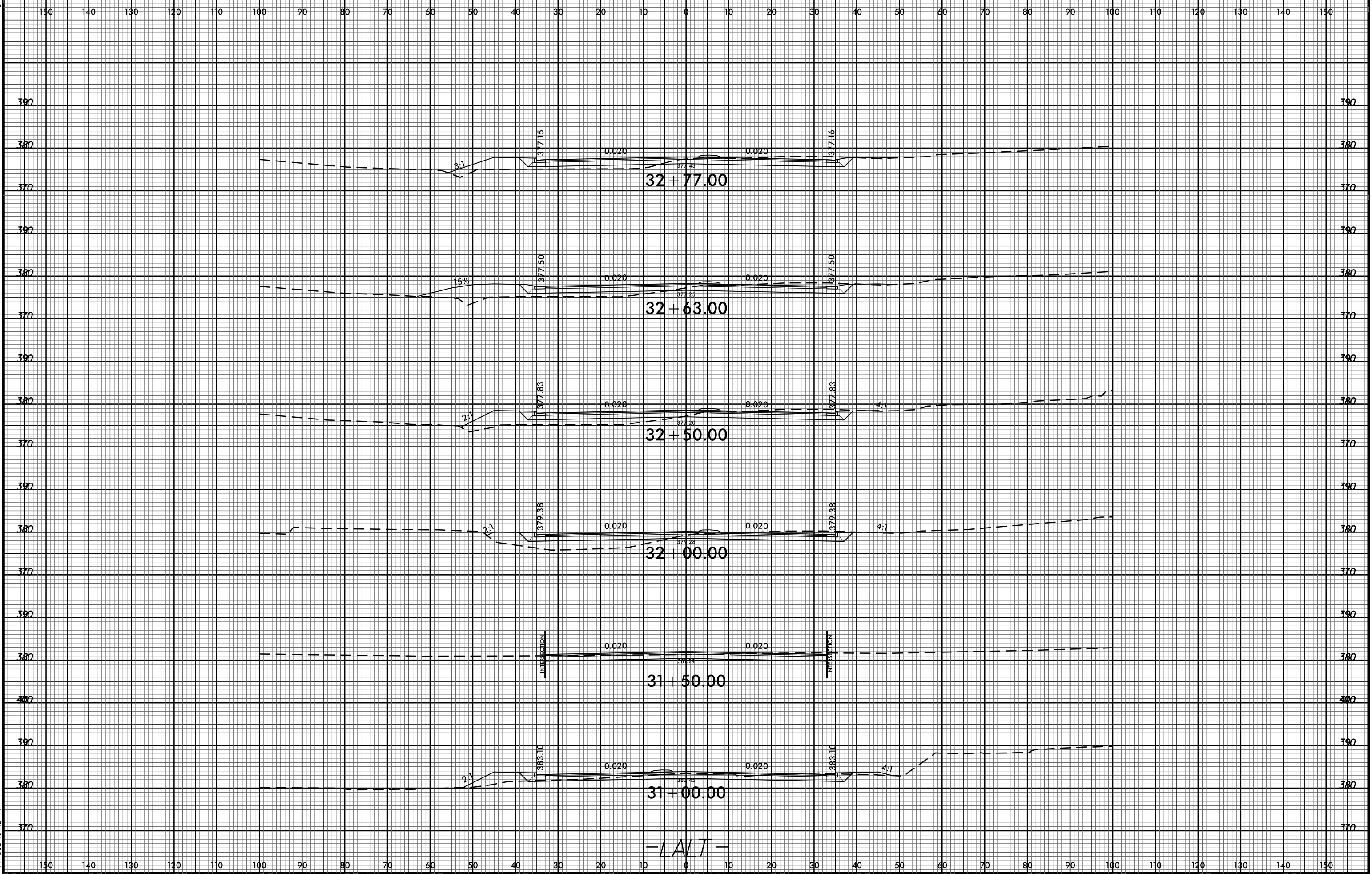
8/23/99



-LALT-

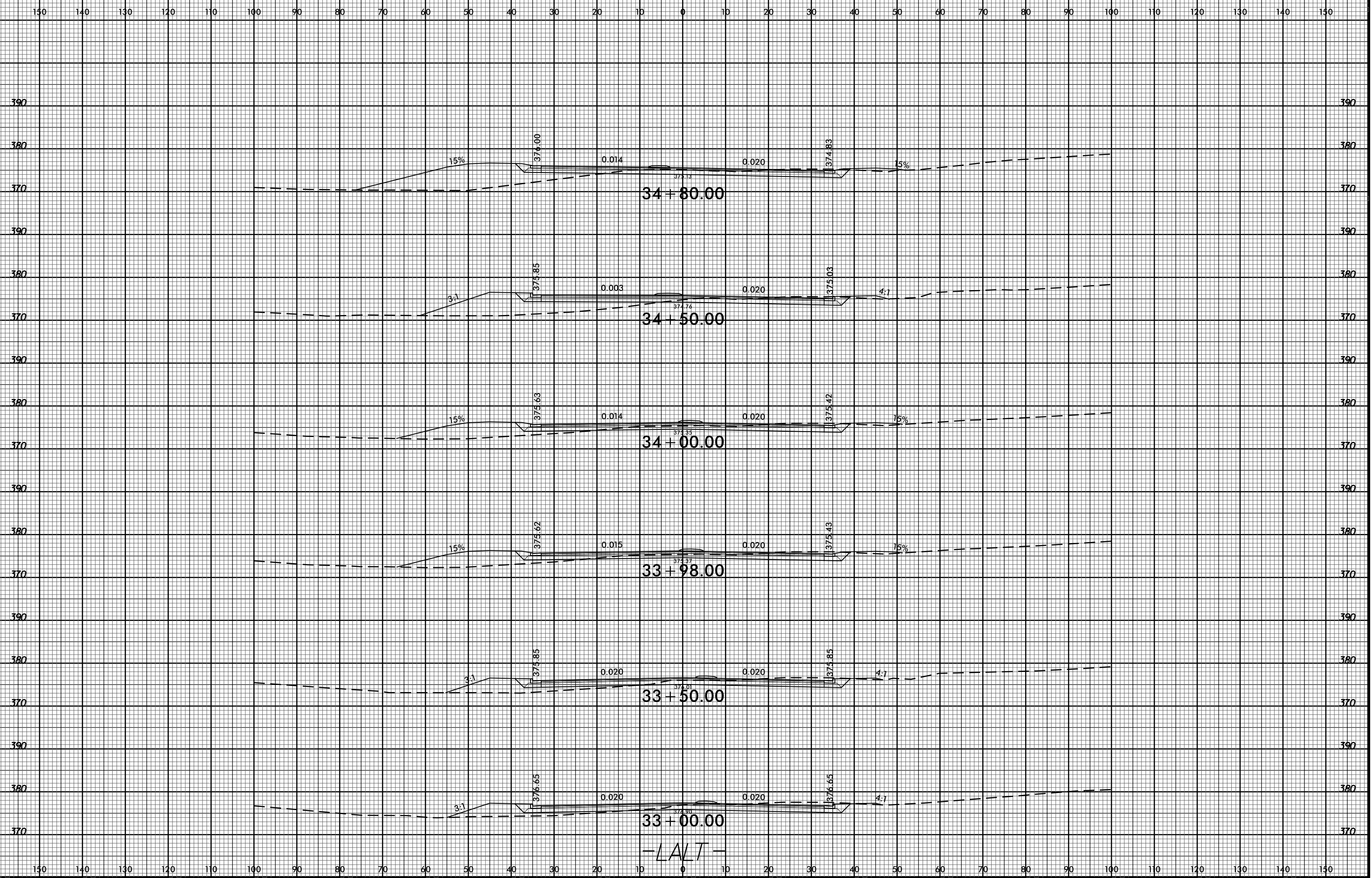
14-MAY-2015 17:43
R:\PROJECTS\XSC\U-3308_Rdu_xpl.LAL.T.dgn
\$\$\$\$USERNAME\$\$\$\$

8/23/99



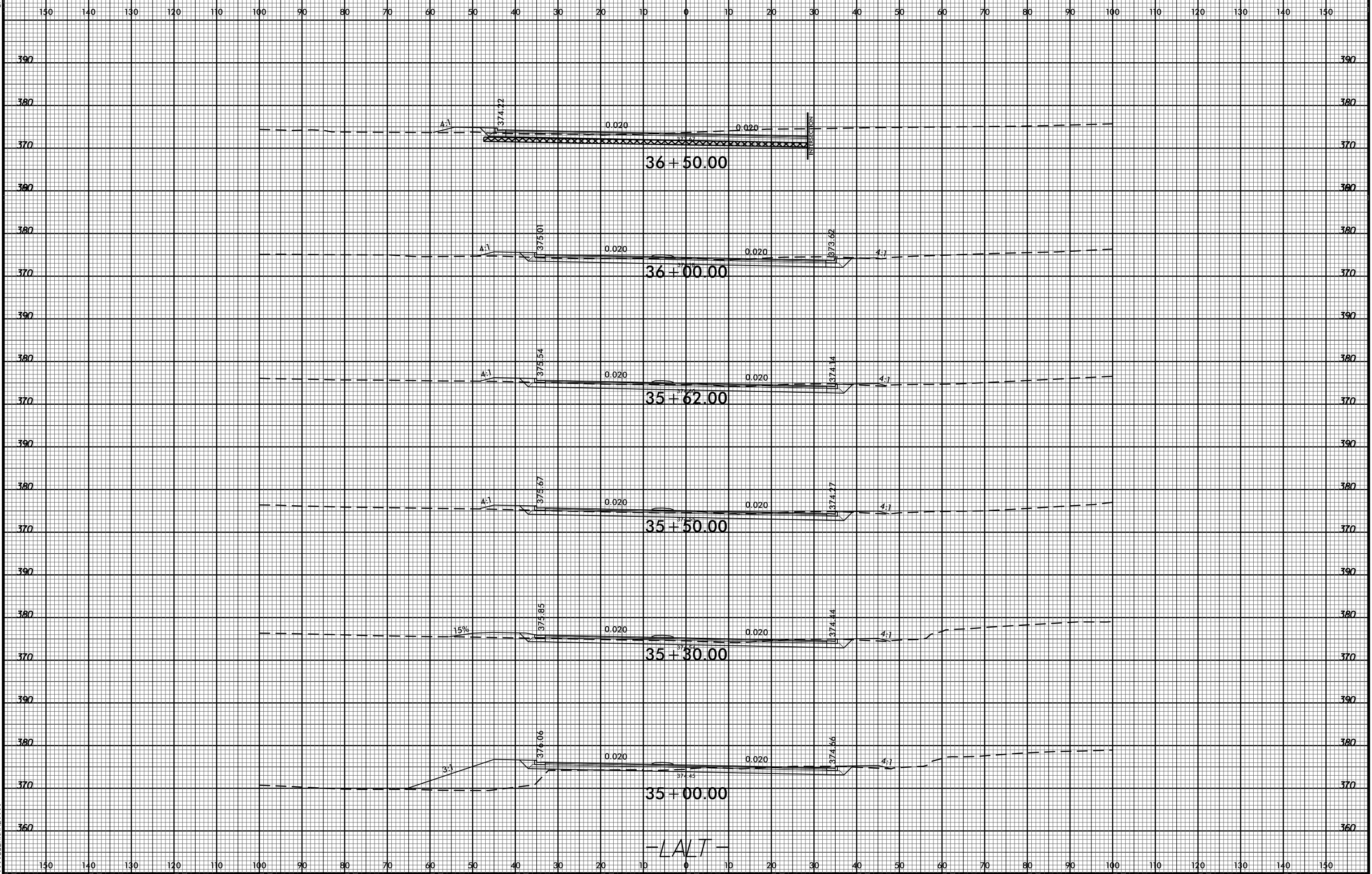
-LALT-

14-MAY-2015 17:43
P:\Roadwork\XSC\U-3308_Rdu_xpl.LAL.T.dgn
\$\$\$\$USERNAME\$\$\$\$



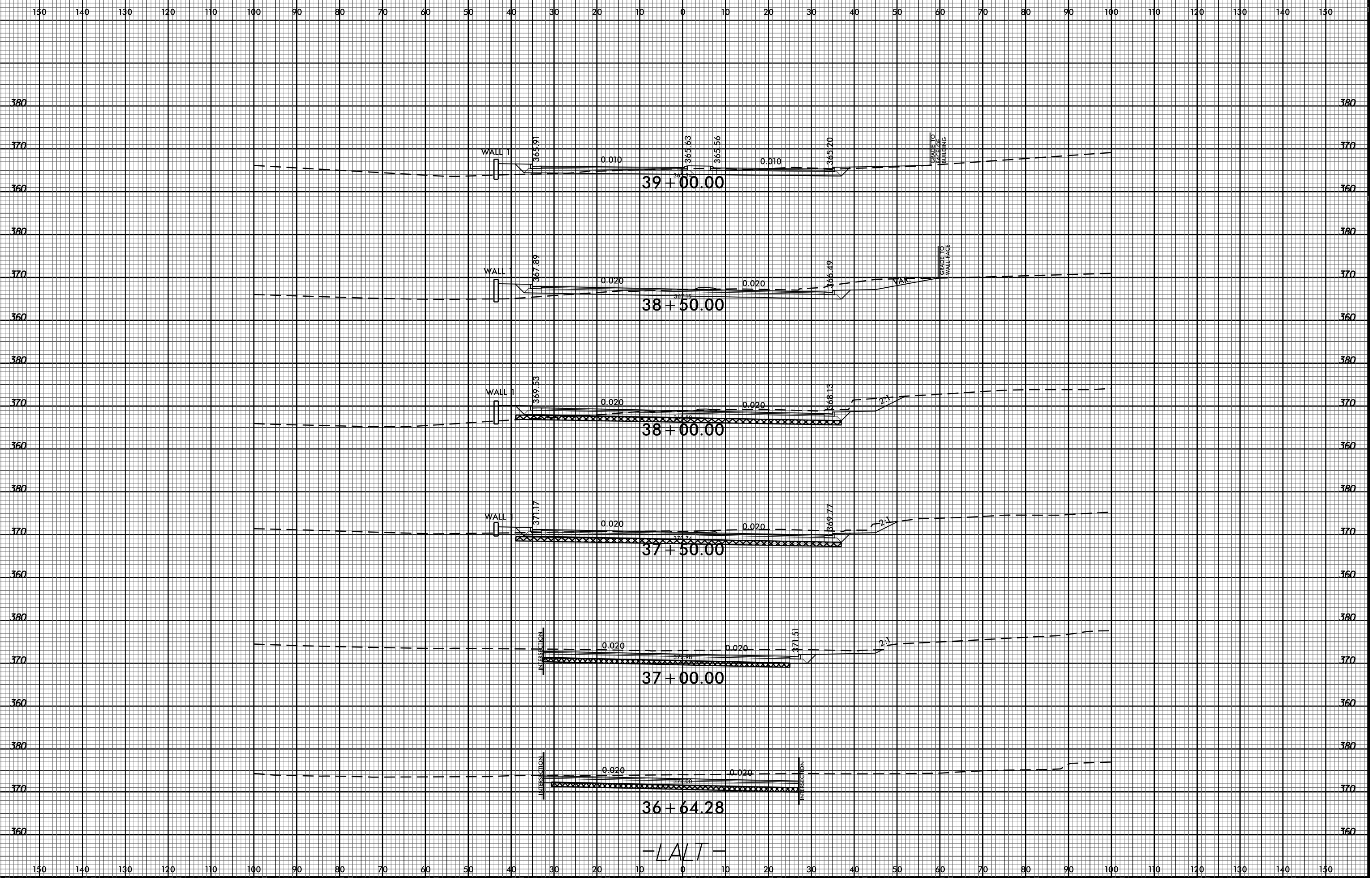
-LAL-

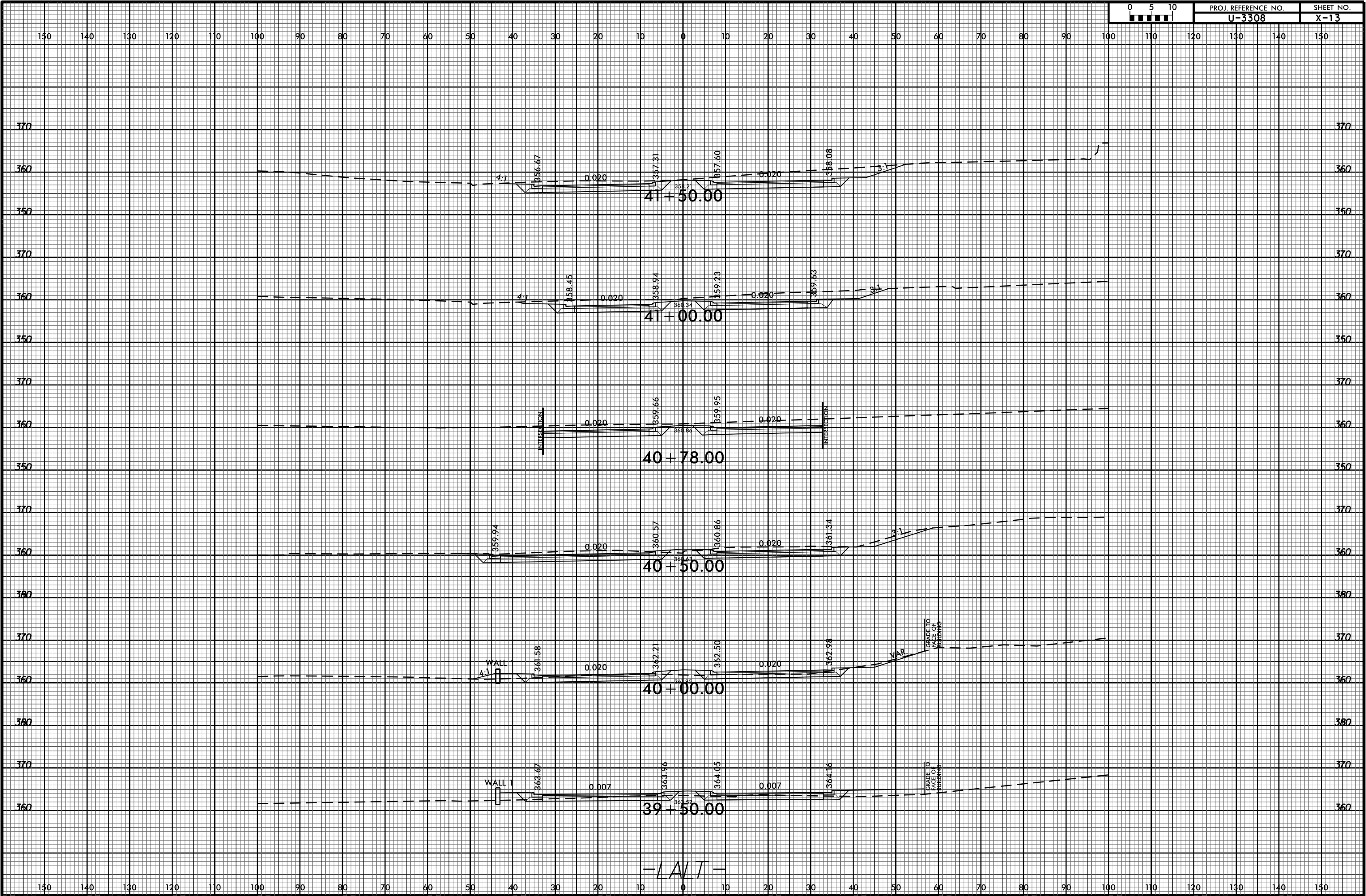
8/23/99



-LALT-

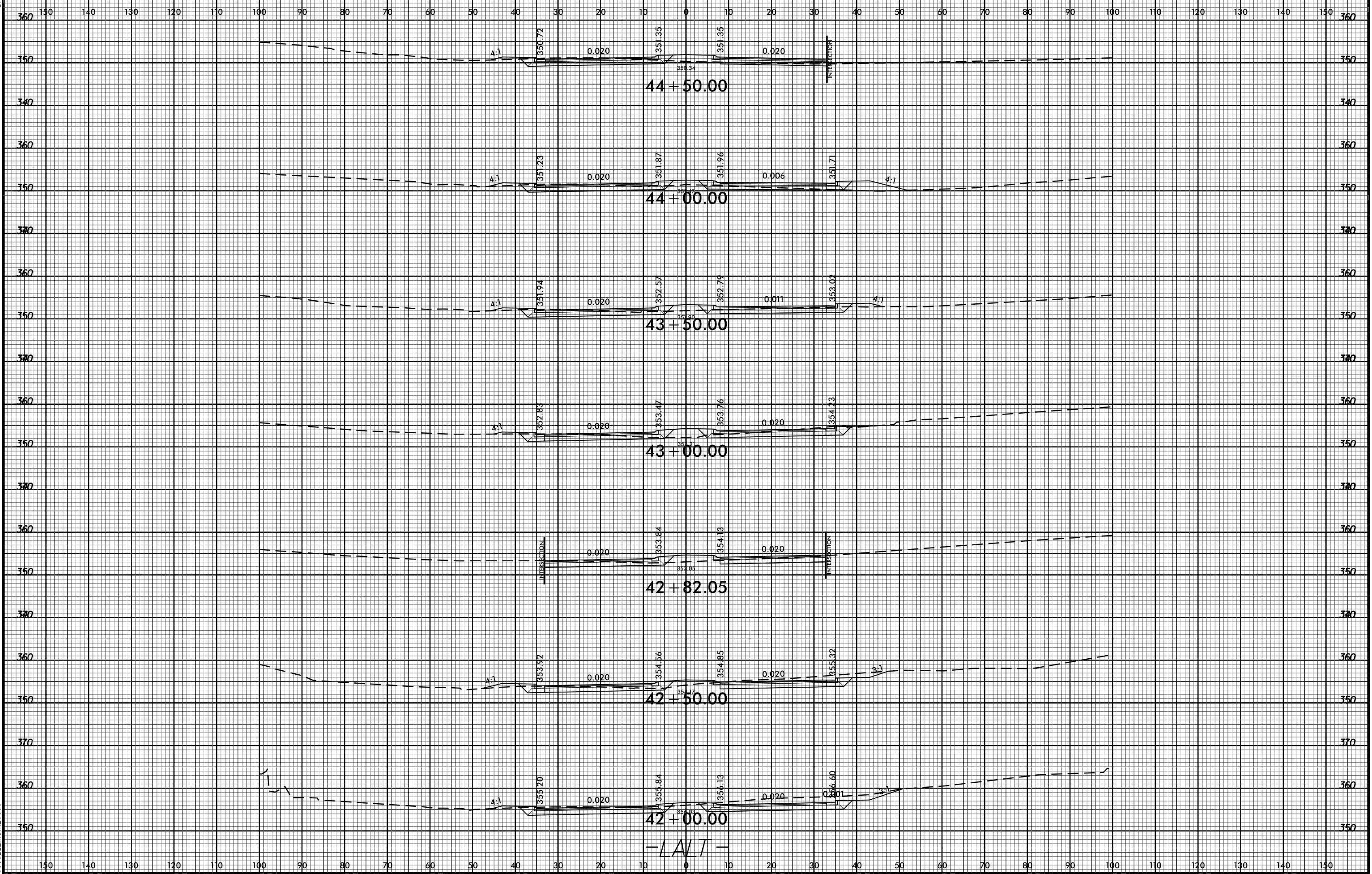
21-JAN-2016 15:06
RAYPOD\XSC\U-3308_Rdu_xpl.LAL.T.dgn
\$\$\$\$USERNAME\$\$\$\$





-LAL-

8/23/99



-LALT-

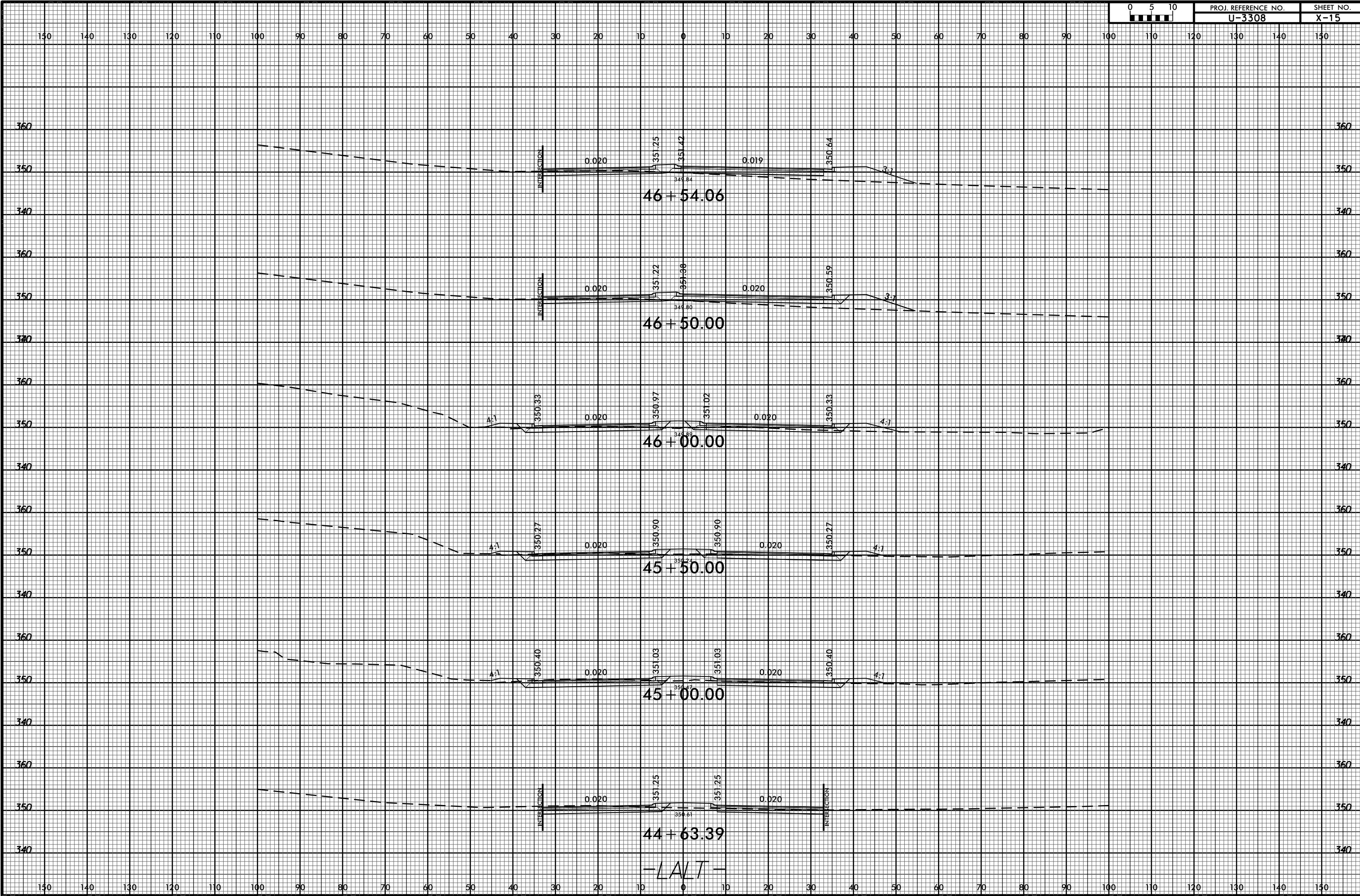
21 JAN 2016 15:08
RAYCORN\XSC\U-3308_Rdu-1.LAL.T.dgn
\$\$\$\$\$USERNAME\$\$\$\$\$

8/23/99



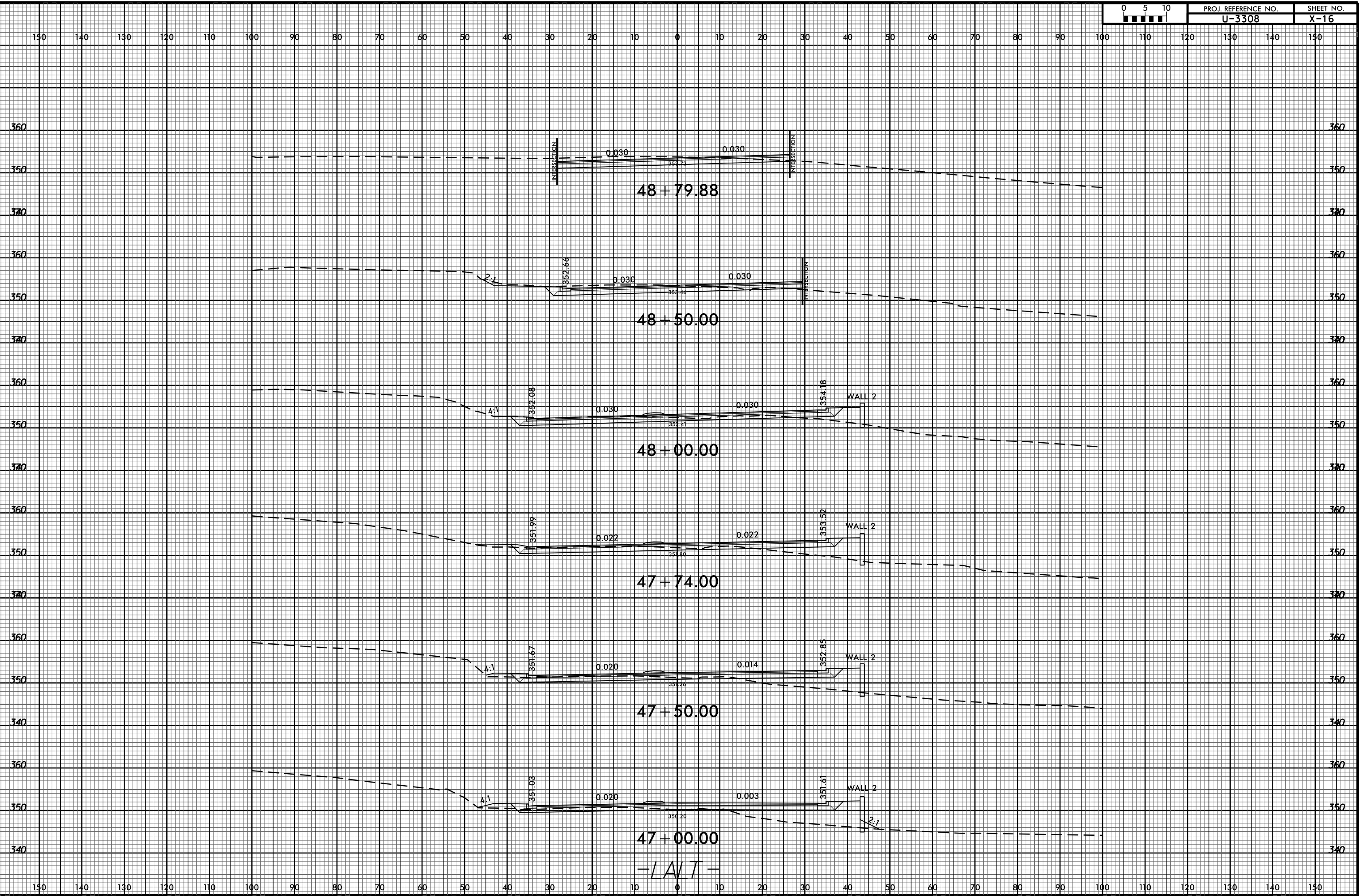
PROJ. REFERENCE NO.
U-3308

SHEET NO.
X-15



14-MAY-2015 17:44
R:\Road\XSC\U-3308_Rdu_xpl.LAL.T.dgn
\$\$\$\$USERNAME\$\$\$\$

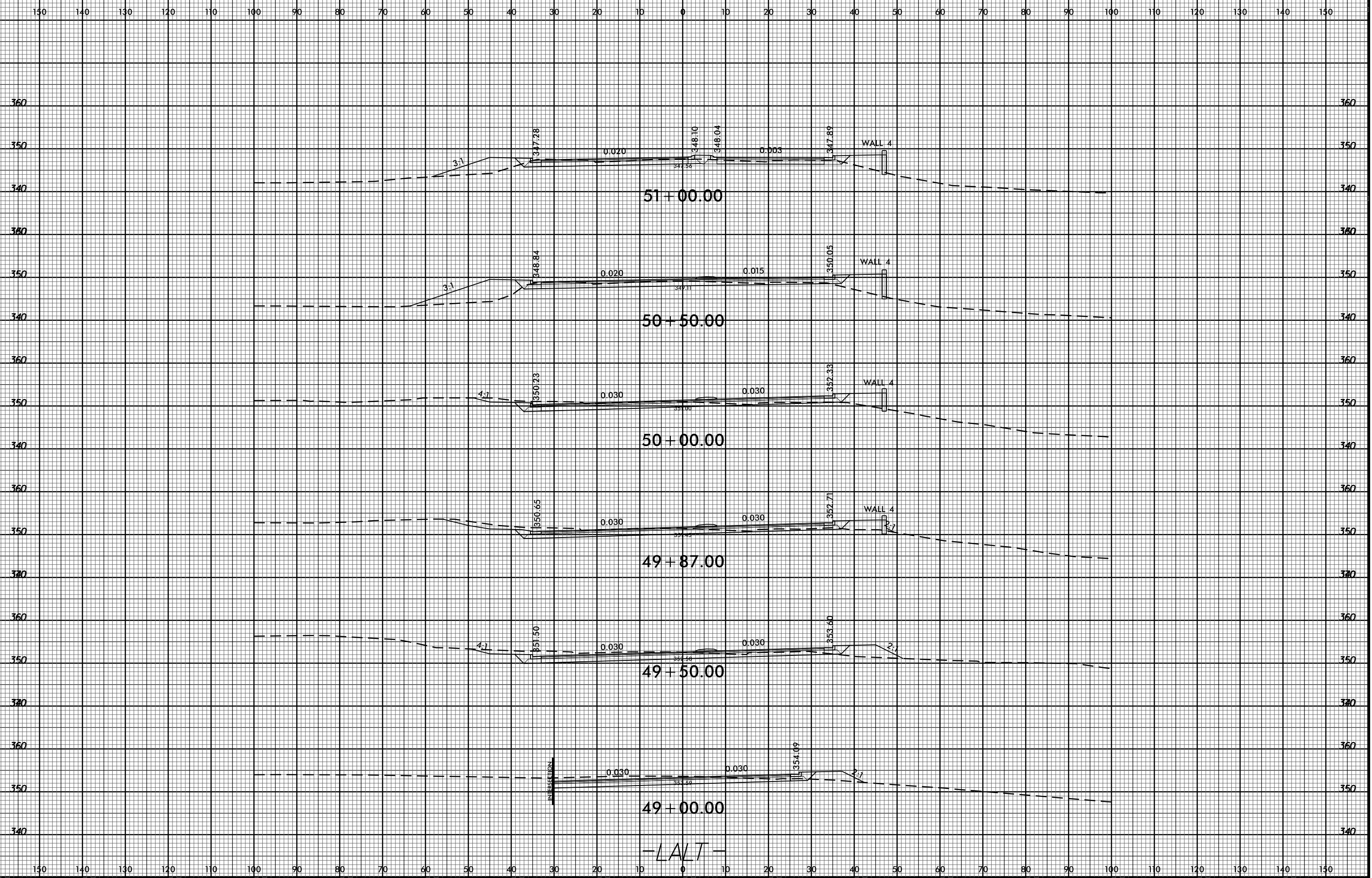
8/23/99



-LALT-

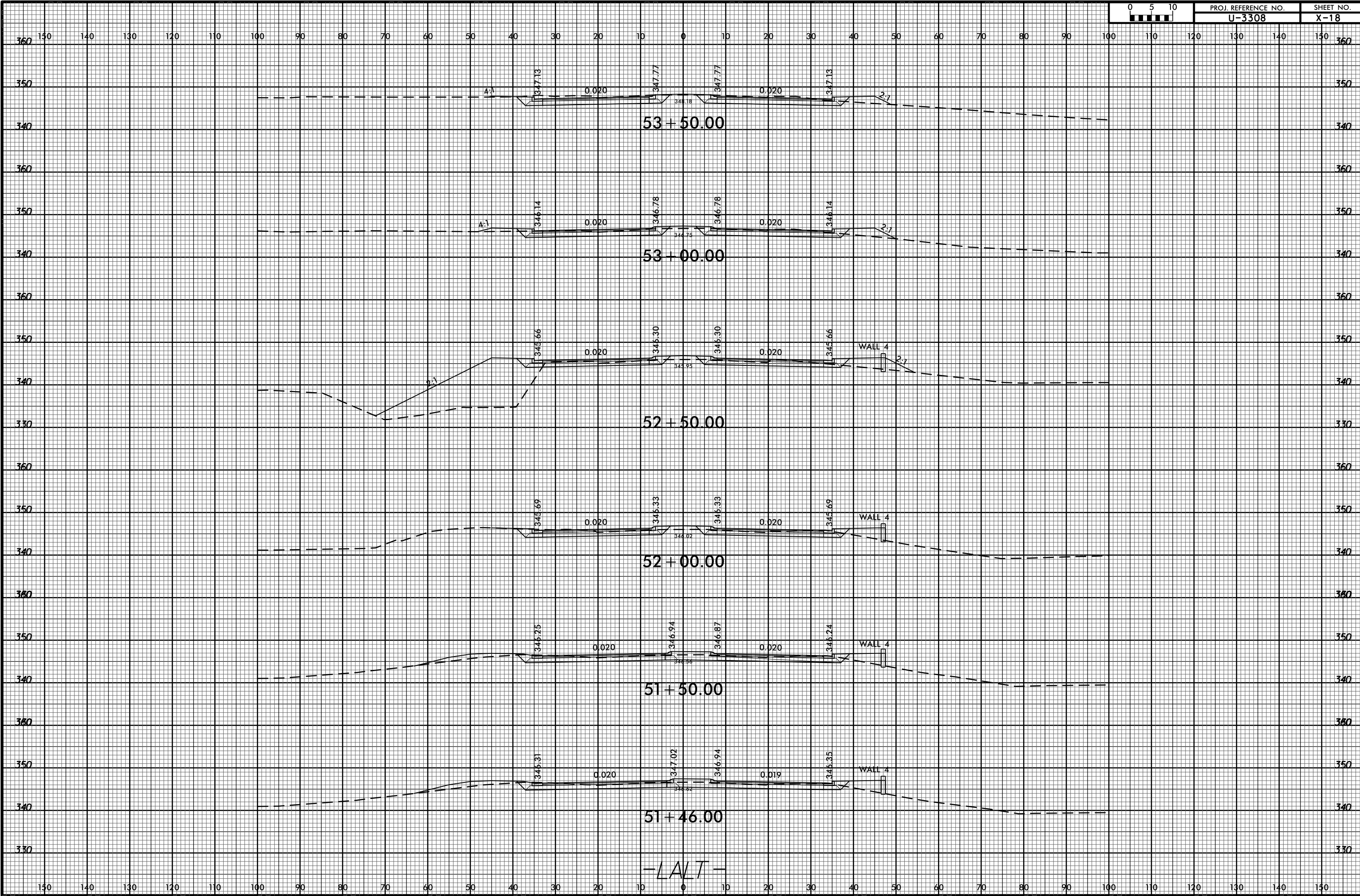
14-MAY-2015 17:44
R:\PROJECTS\XSC\U-3308_Rdu-xl.LAL.T.dgn
\$\$\$\$USERNAME\$\$\$\$

8/23/99

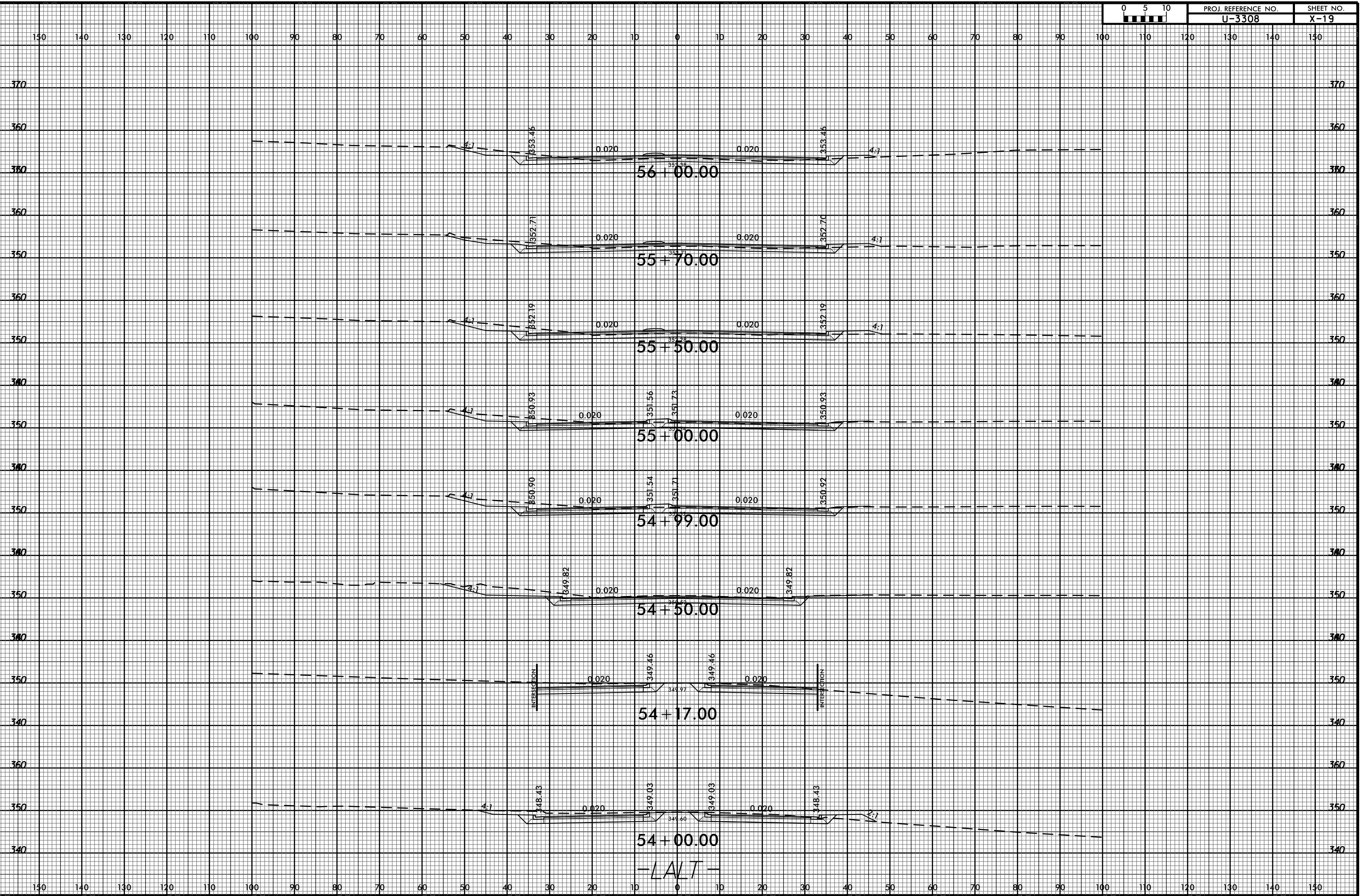


14-MAY-2015 17:44
R:\PROJECTS\XSC\U-3308_Rdu_xpl.LAL.T.dgn
\$\$\$\$USERNAME\$\$\$\$

-LAL-

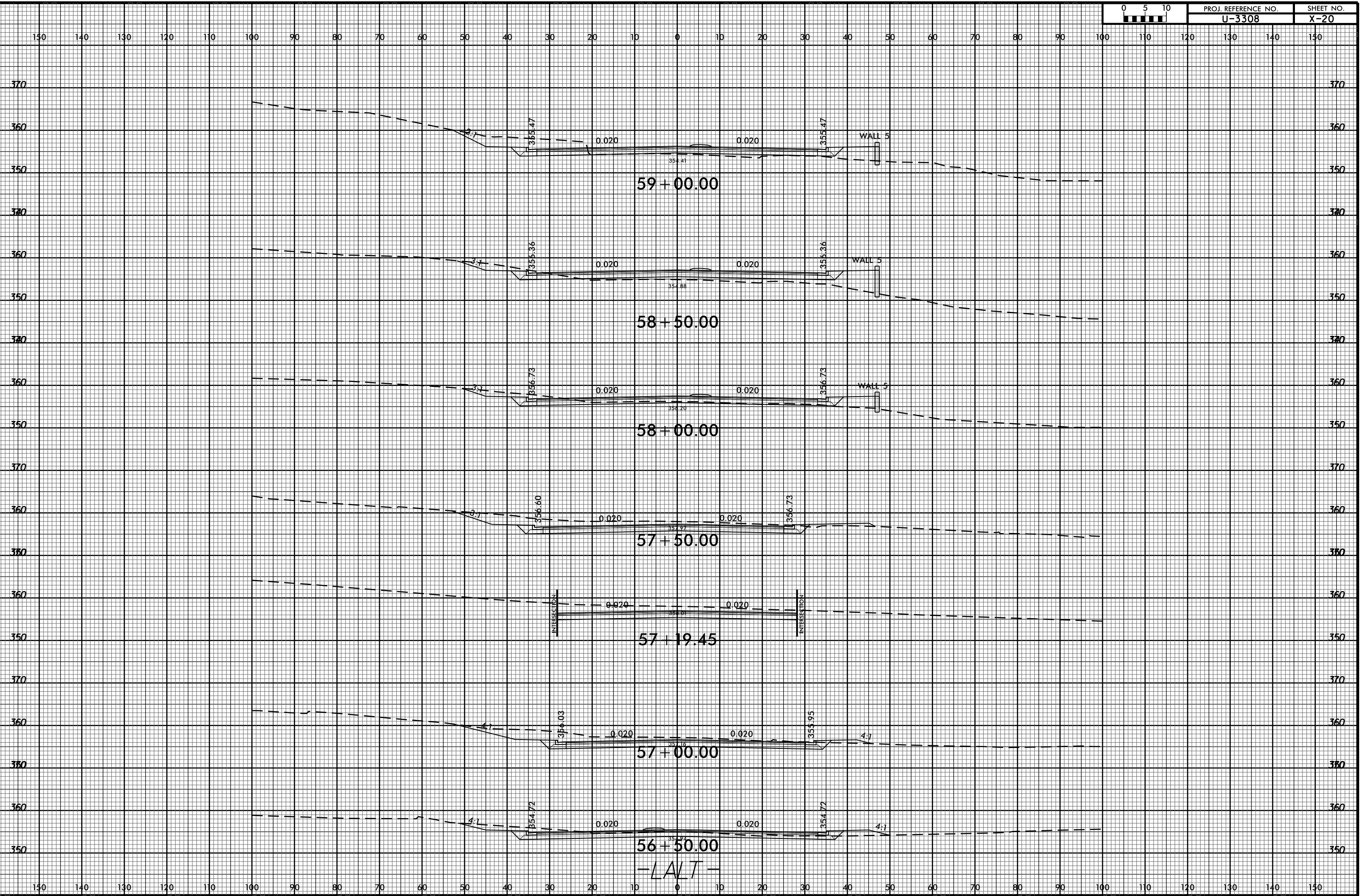


8/23/99



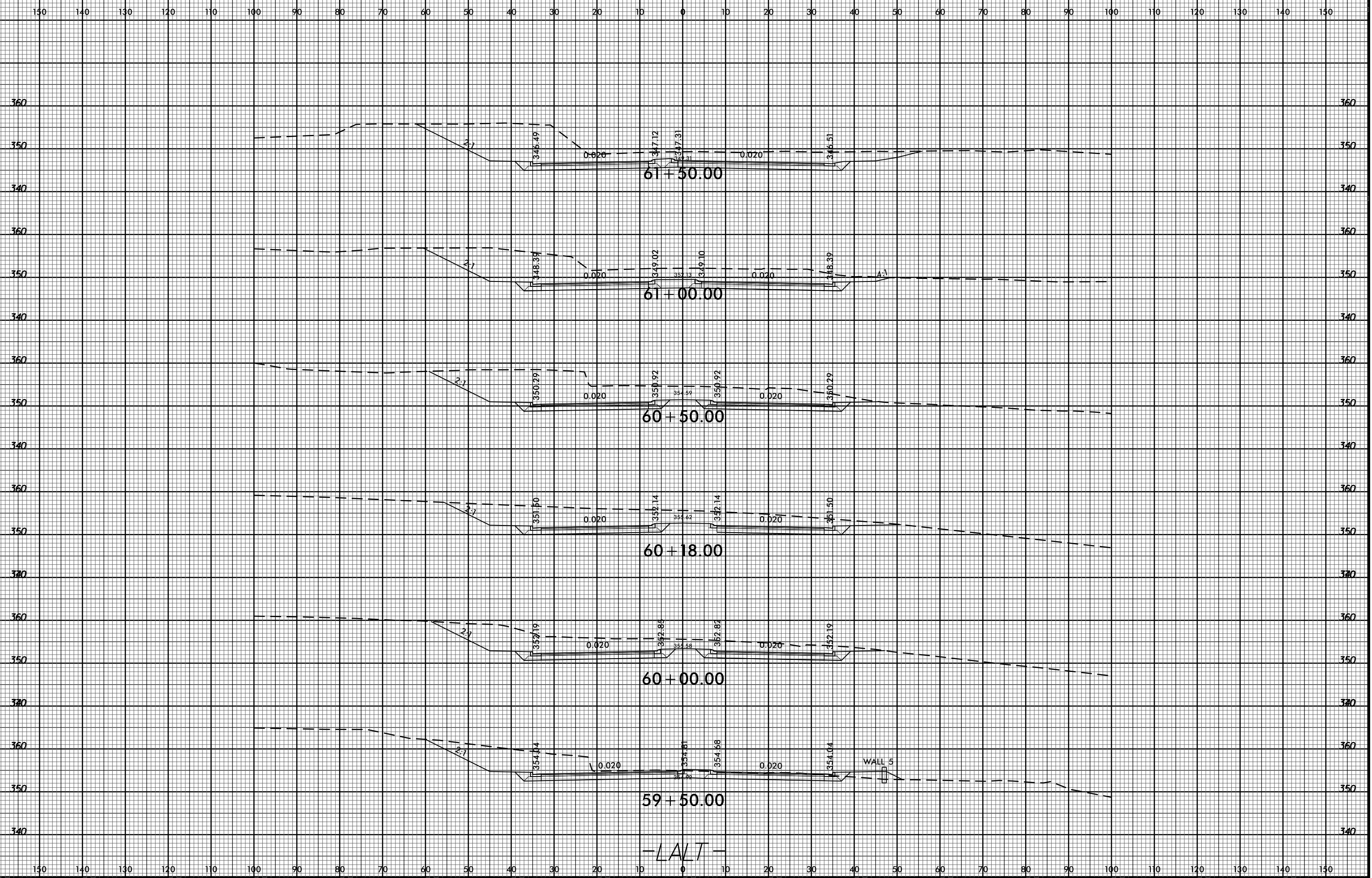
14-MAY-2015 17:44
R:\Road\XSC\U-3308_Rdu-xl.LAL.T.dgn
\$\$\$\$USERNAME\$\$\$\$

8/23/99



14-MAY-2015 17:44
R:\PROJECTS\XSC\U-3308_Rdu_xpl.LAL.T.dgn
\$\$\$\$USERNAME\$\$\$\$

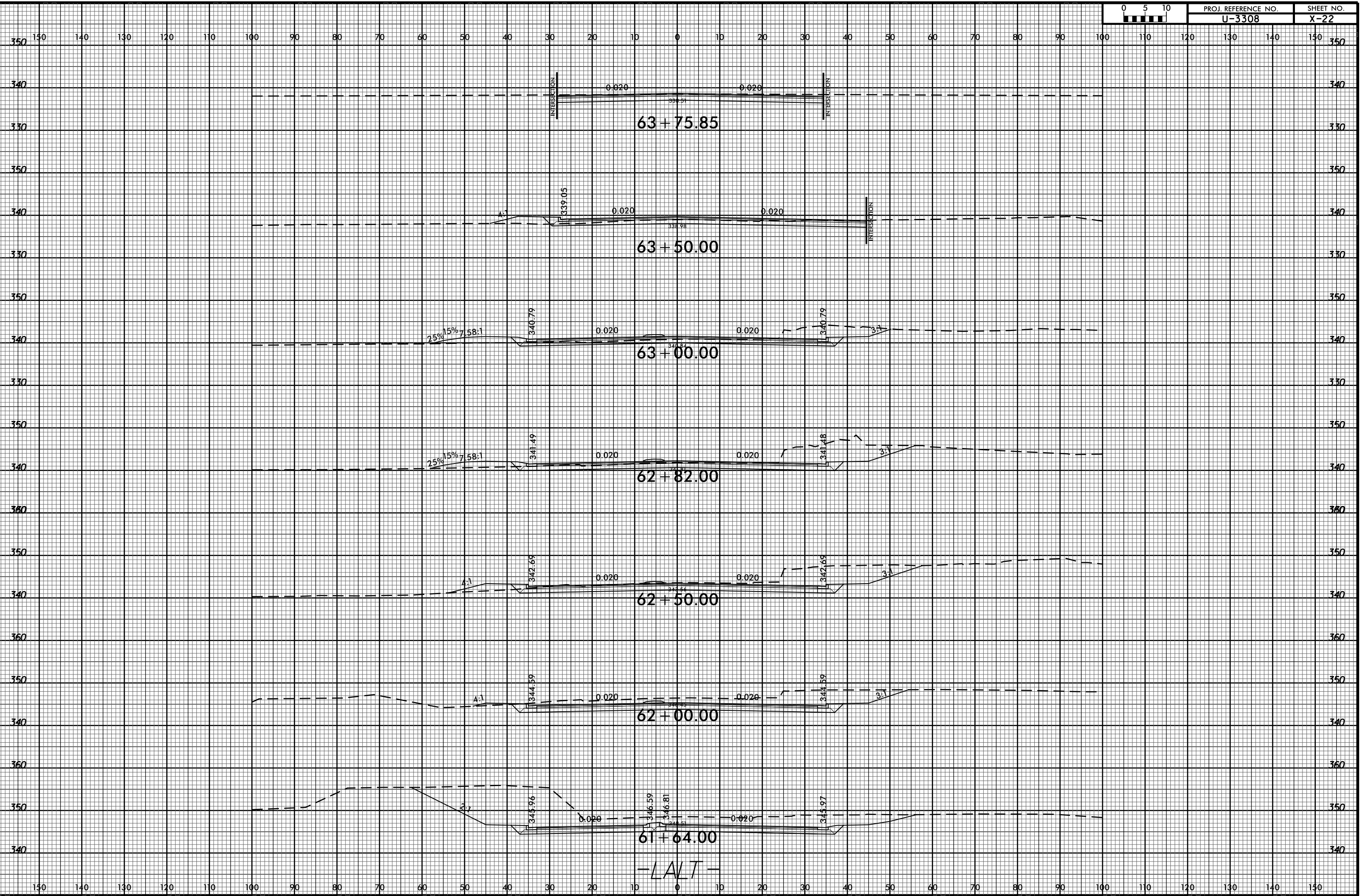
8/23/99



14-MAY-2015 17:44
R:\Road\XSC\U-3308_Rdu_xpl.LAL.T.dgn
\$\$\$\$USERNAME\$\$\$\$

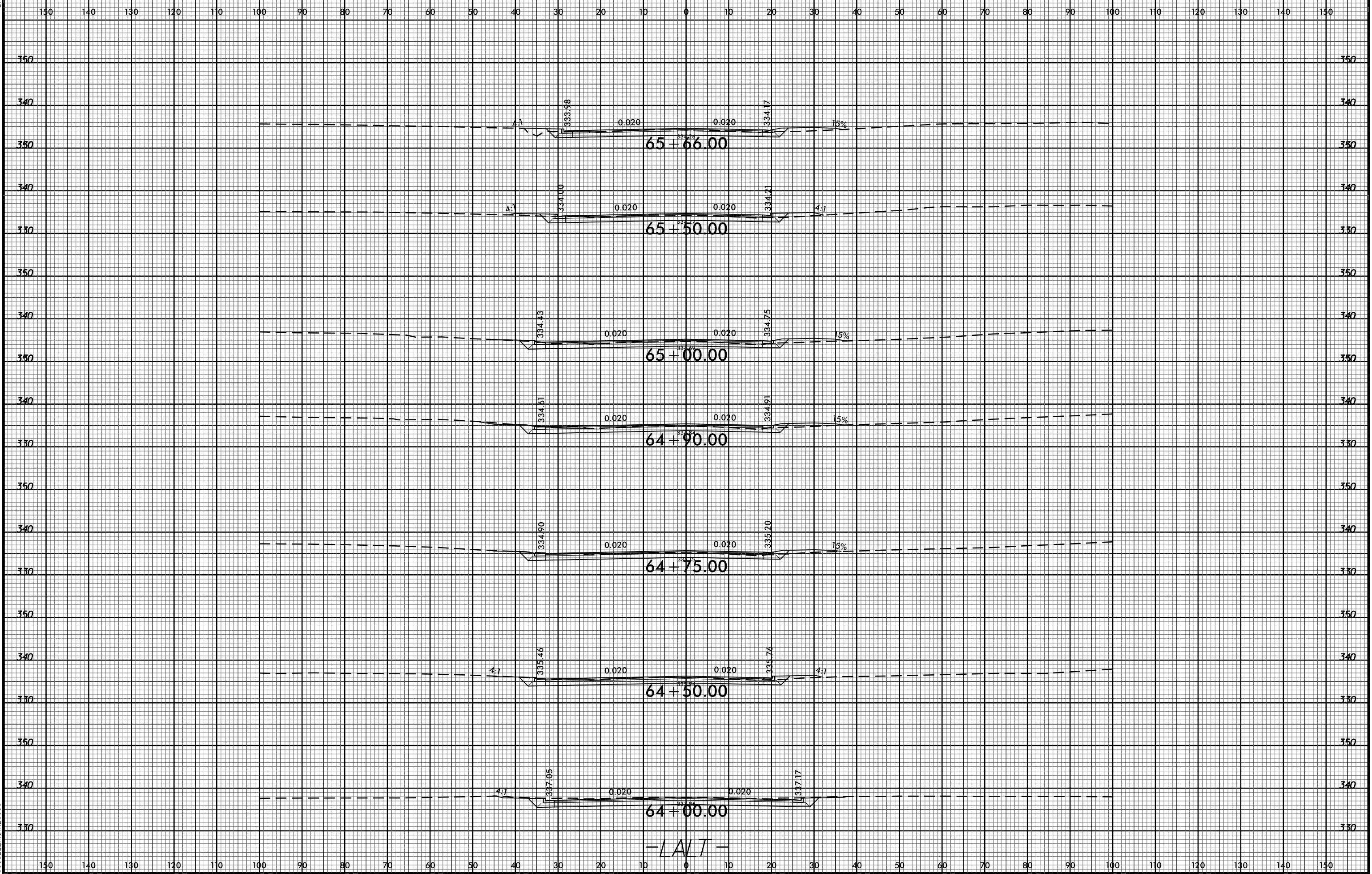
-LALT-

8/23/99



14-MAY-2015 17:44
R:\Road\XSC\U-3308_Rdu_xpl.LAL.T.dgn
\$\$\$\$USERNAME\$\$\$\$

-LAL T-



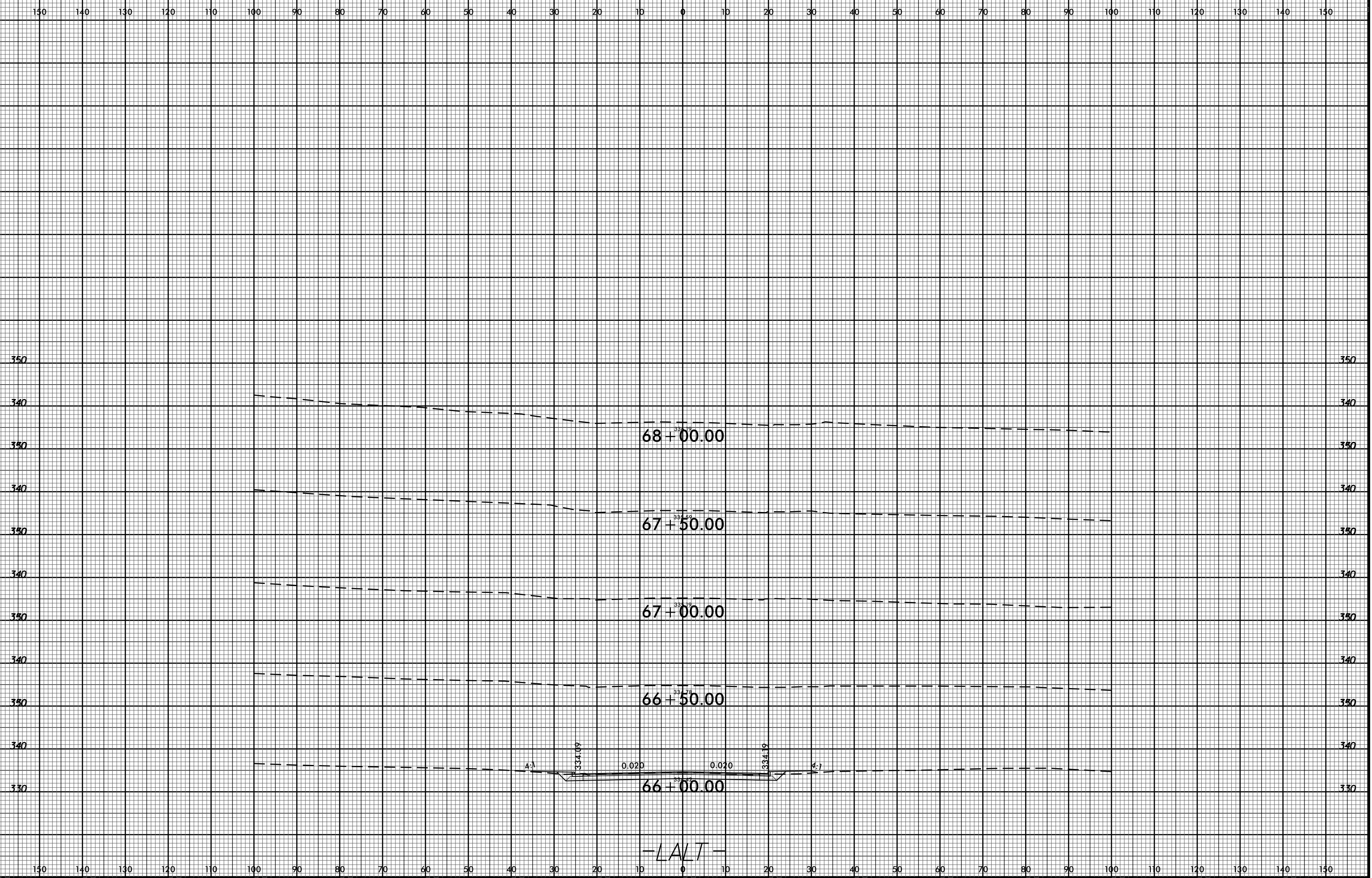
-LALT-

8/23/99



PROJ. REFERENCE NO.
U-3308

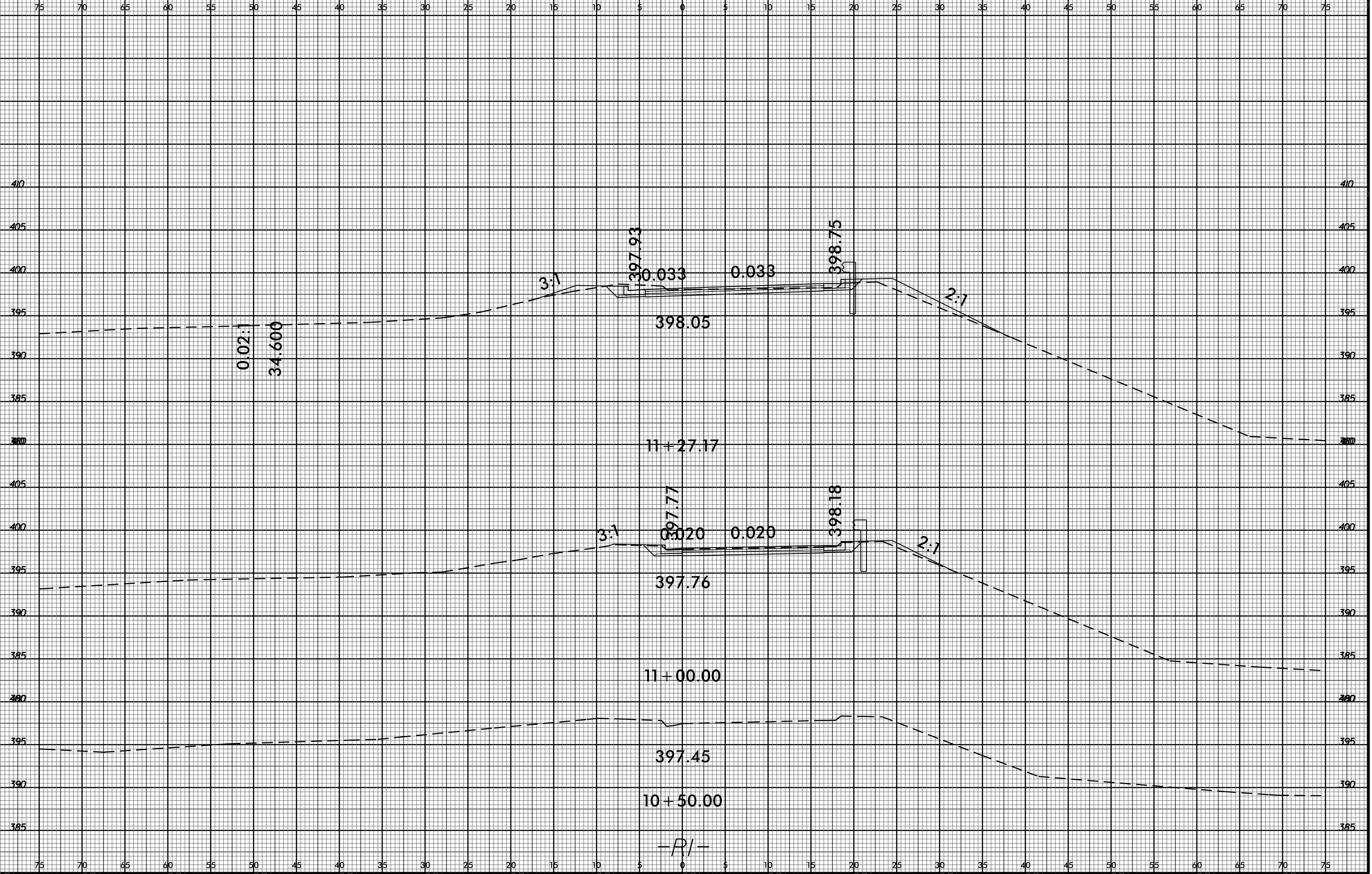
SHEET NO.
X-24



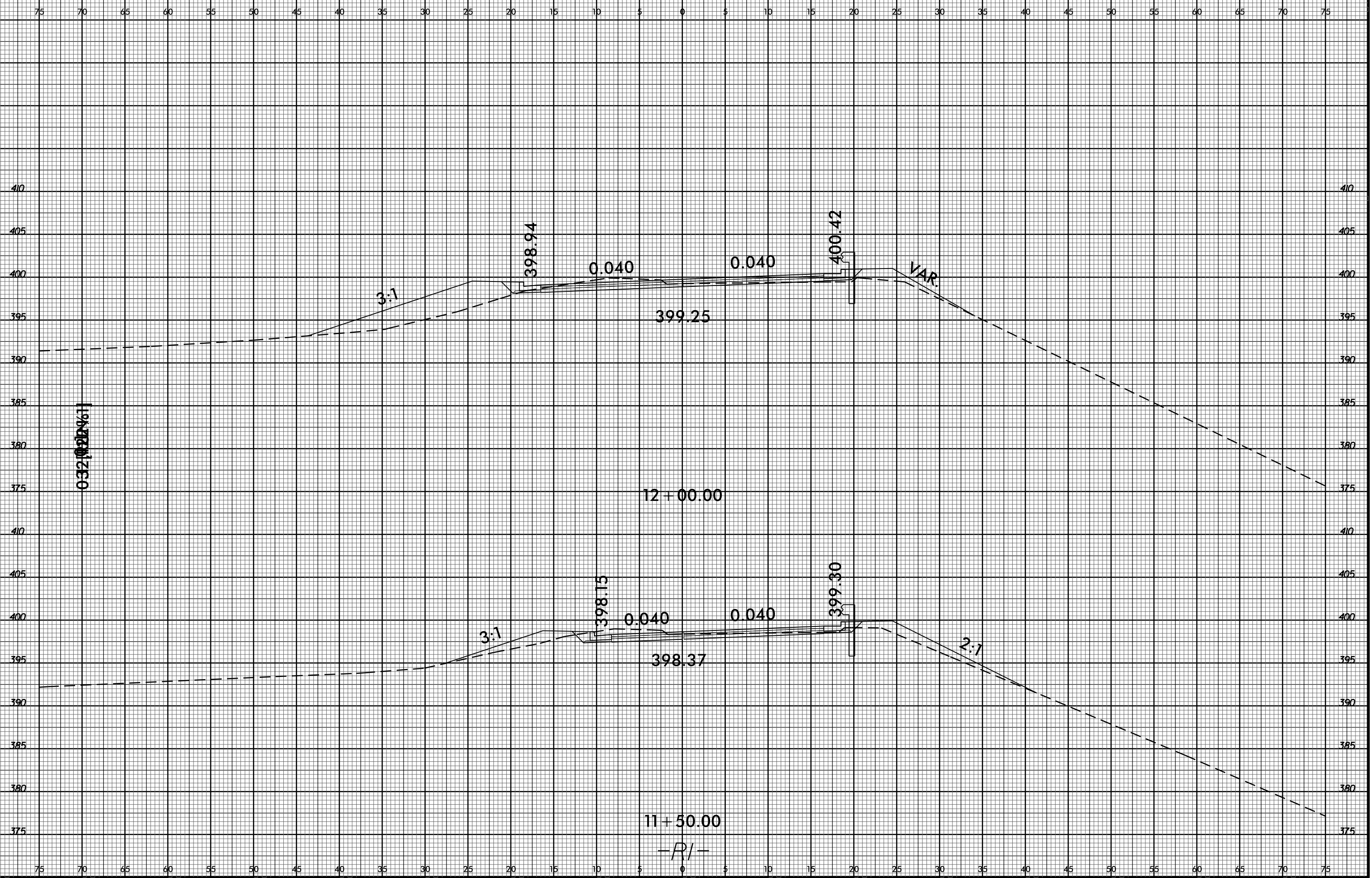
-LALT-

14-MAY-2015 17:44
R:\PROJECTS\XSC\U-3308_Rdu_xpl.LAL.T.dgn
\$\$\$\$USERNAME\$\$\$\$

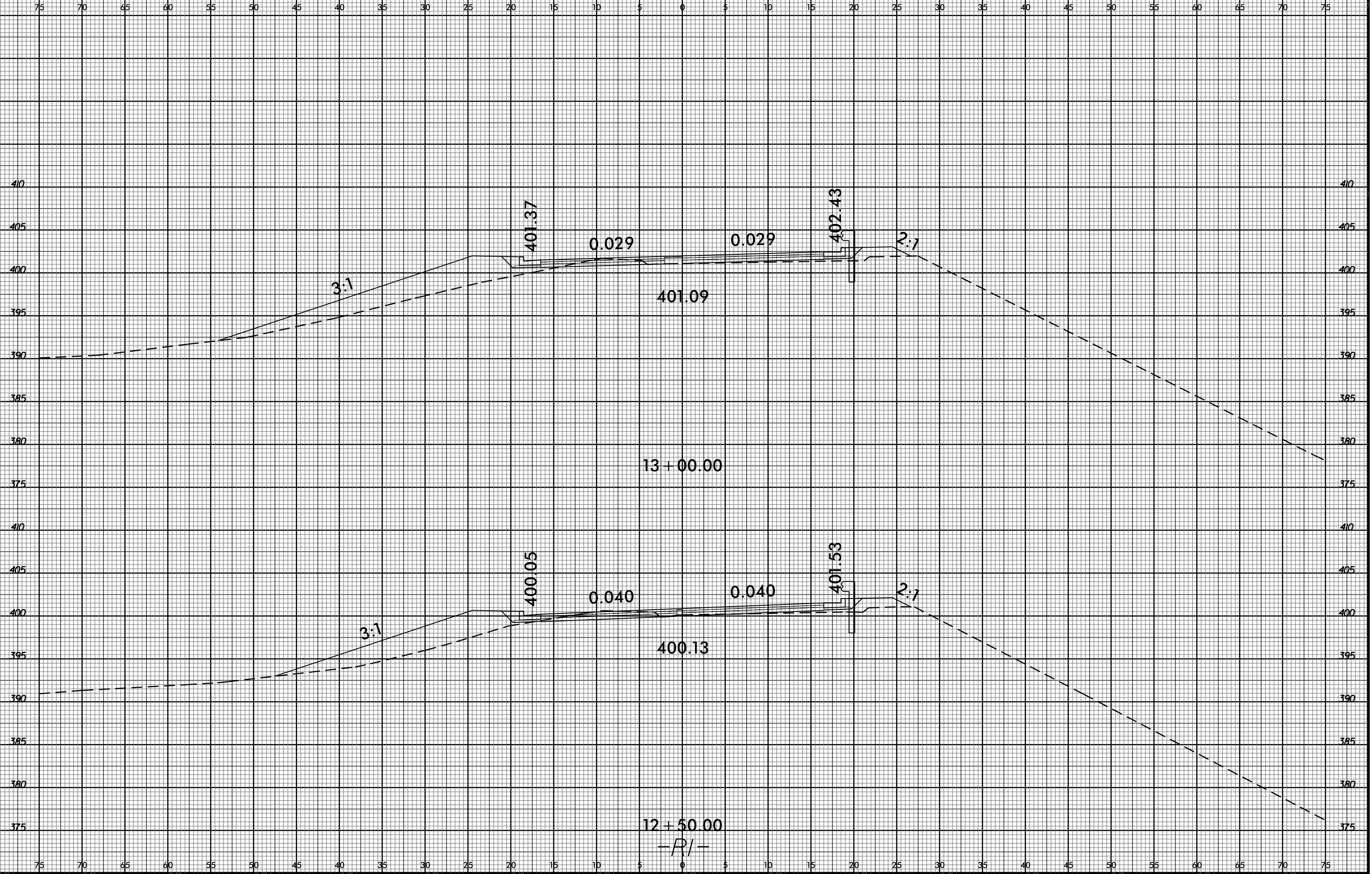
B:\23\99
15-MAY-2015 14:59
R:\Roadwork\X30\X3008_r.dwg_xpl.r.l.dgn
\$\$\$\$\$USERNAME\$\$\$\$



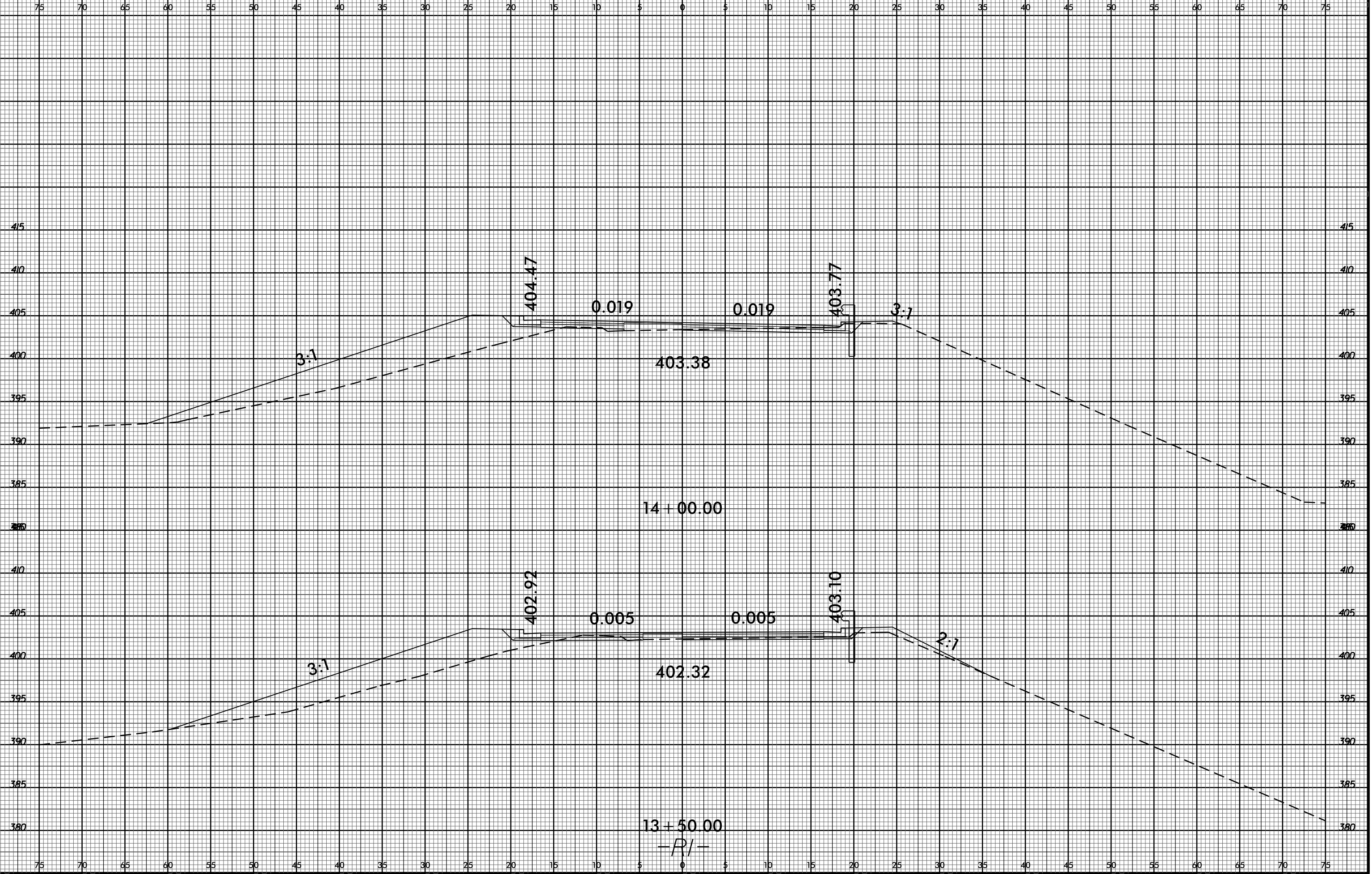
B:\23\99
 15-MAY-2016 14:59
 R:\Roadway\XSC\U3308_r.dwg_xpl.r.l.dgn
 \$\$\$USERNAME\$\$\$



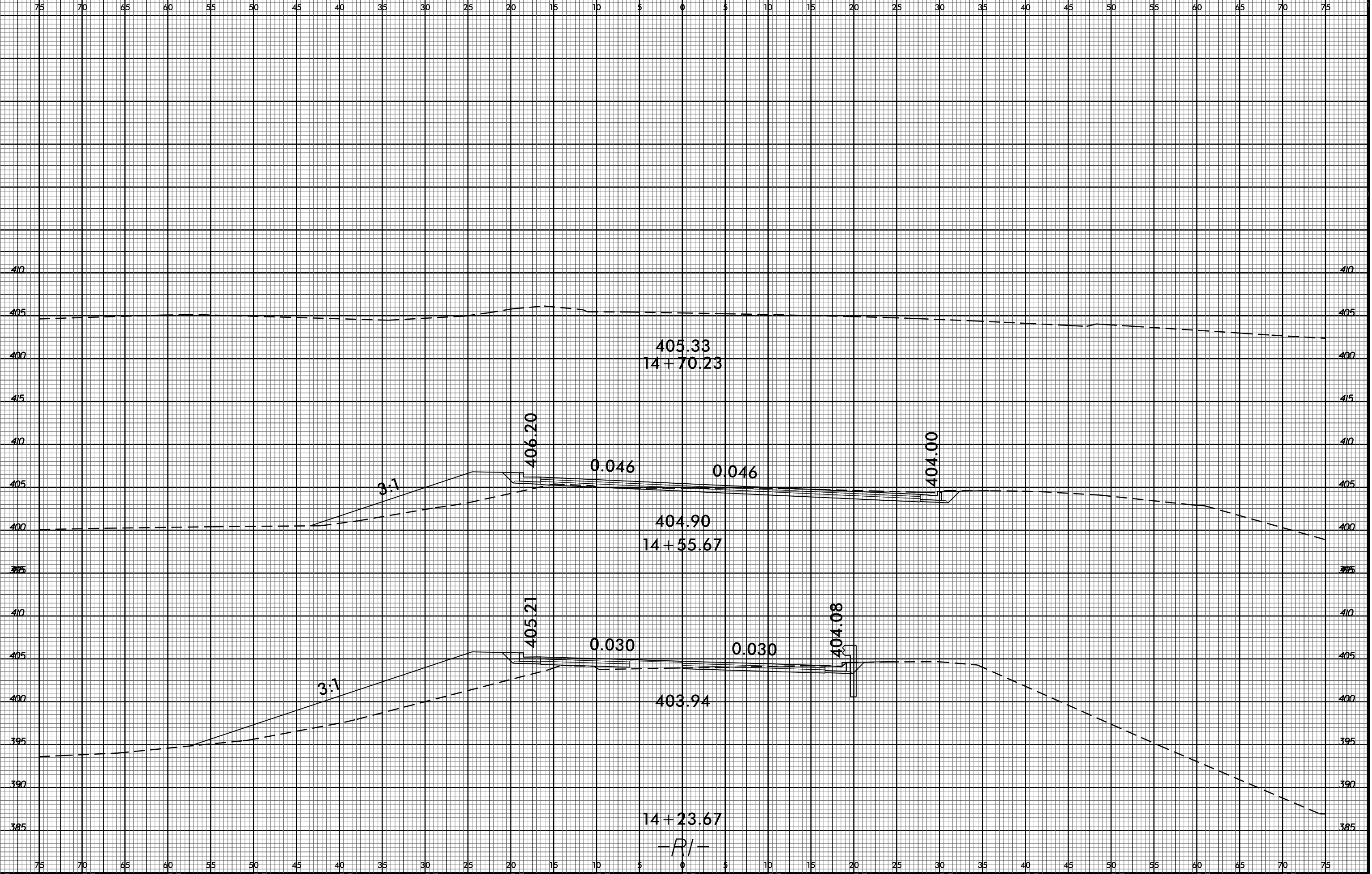
B:\23\99
15-MAY-2016 14:59
R:\Roadway\XSC\U3308_r.dwg_xpl.r.l.dgn
\$\$\$\$\$USERNAME\$\$\$\$



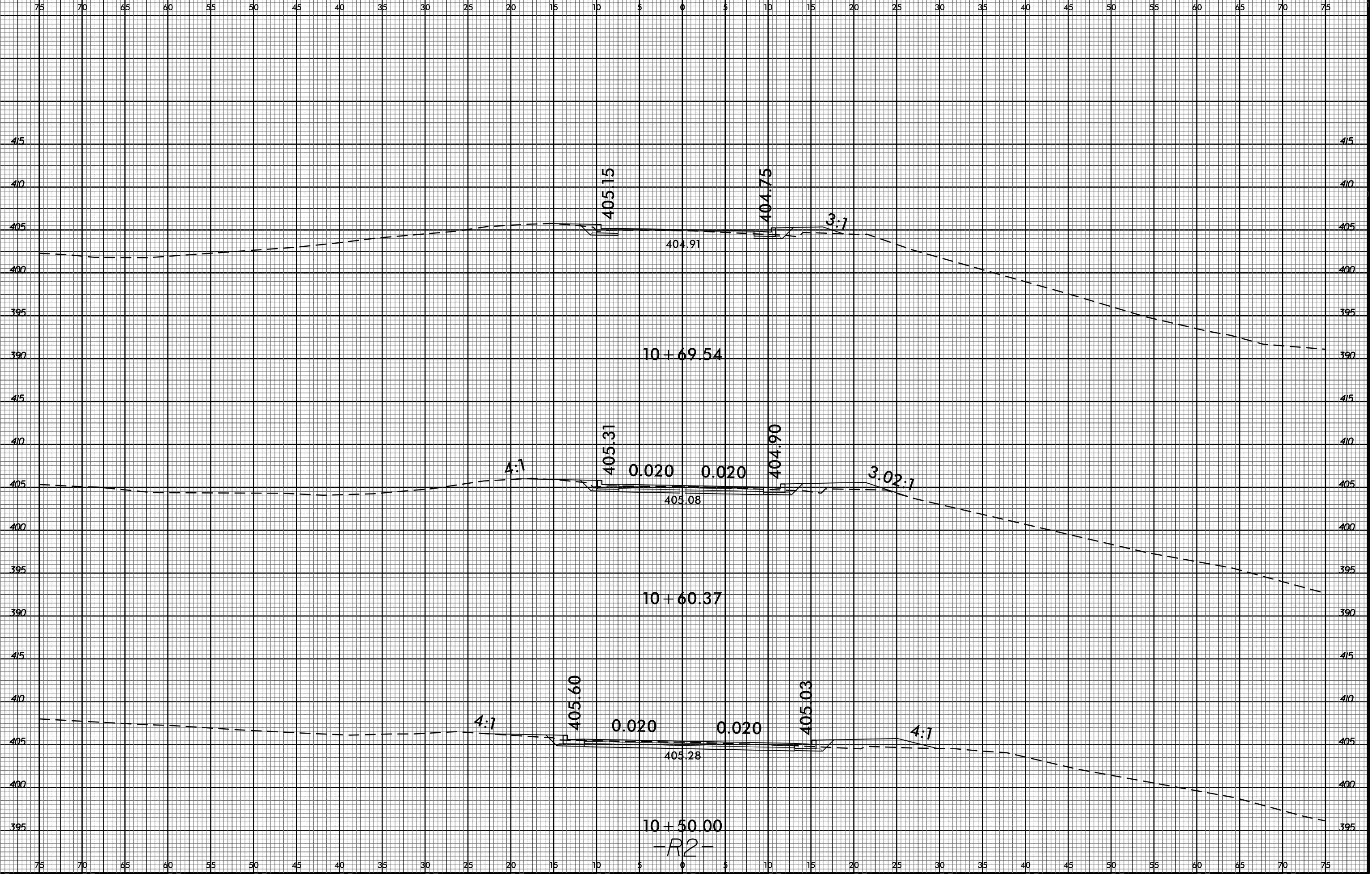
B:\23\99
15-MAY-2016 14:59
R:\Roadway\XSC\U3308_r.dwg_xpl.r.l.dgn
\$\$\$\$\$USERNAME\$\$\$\$



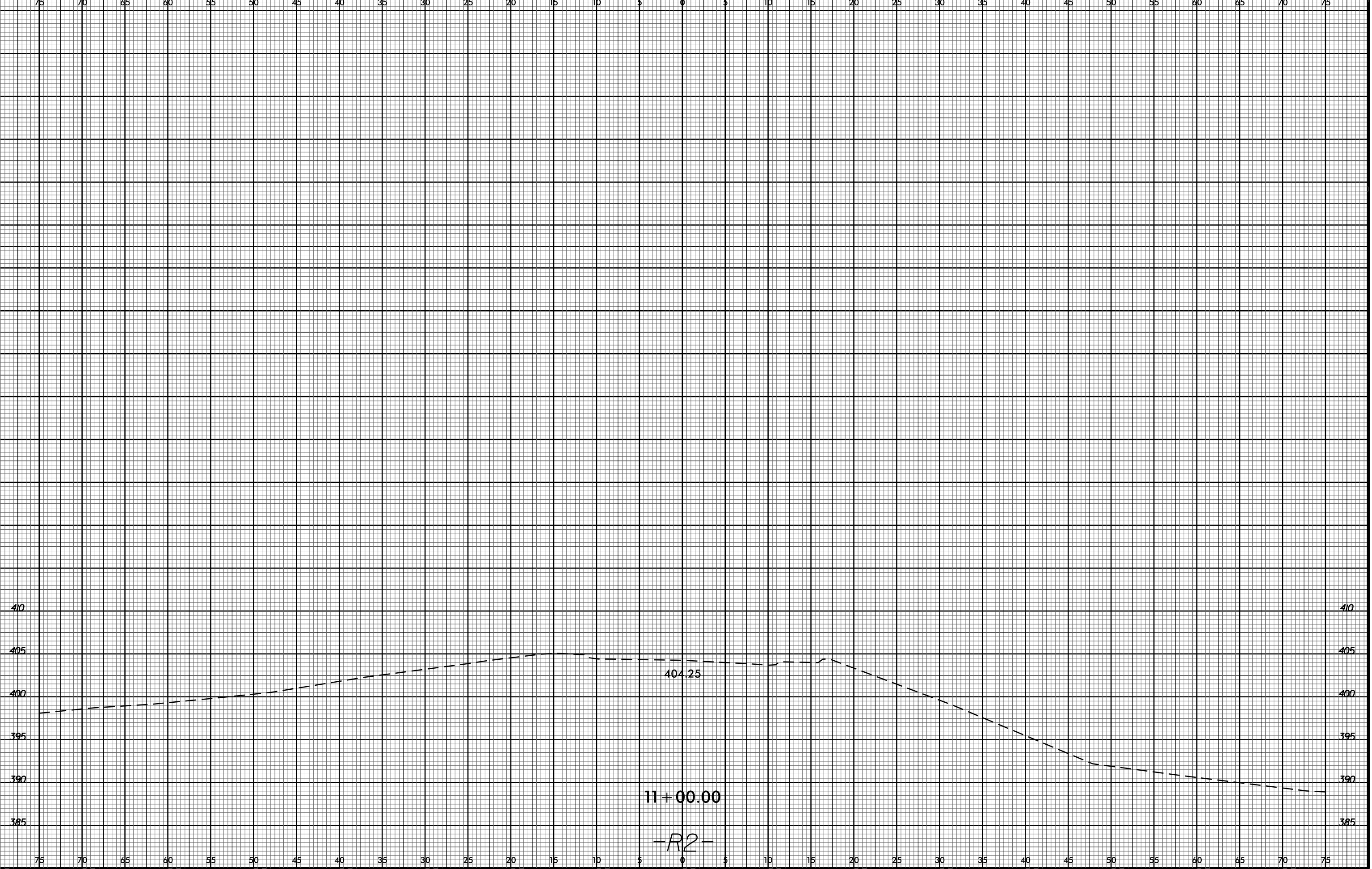
B:\23\99
15-MAY-2015 14:59
R:\Roadway\XSC\U3308_r.dwg_xpl.r.l.dgn
\$\$\$\$\$USERNAME\$\$\$\$

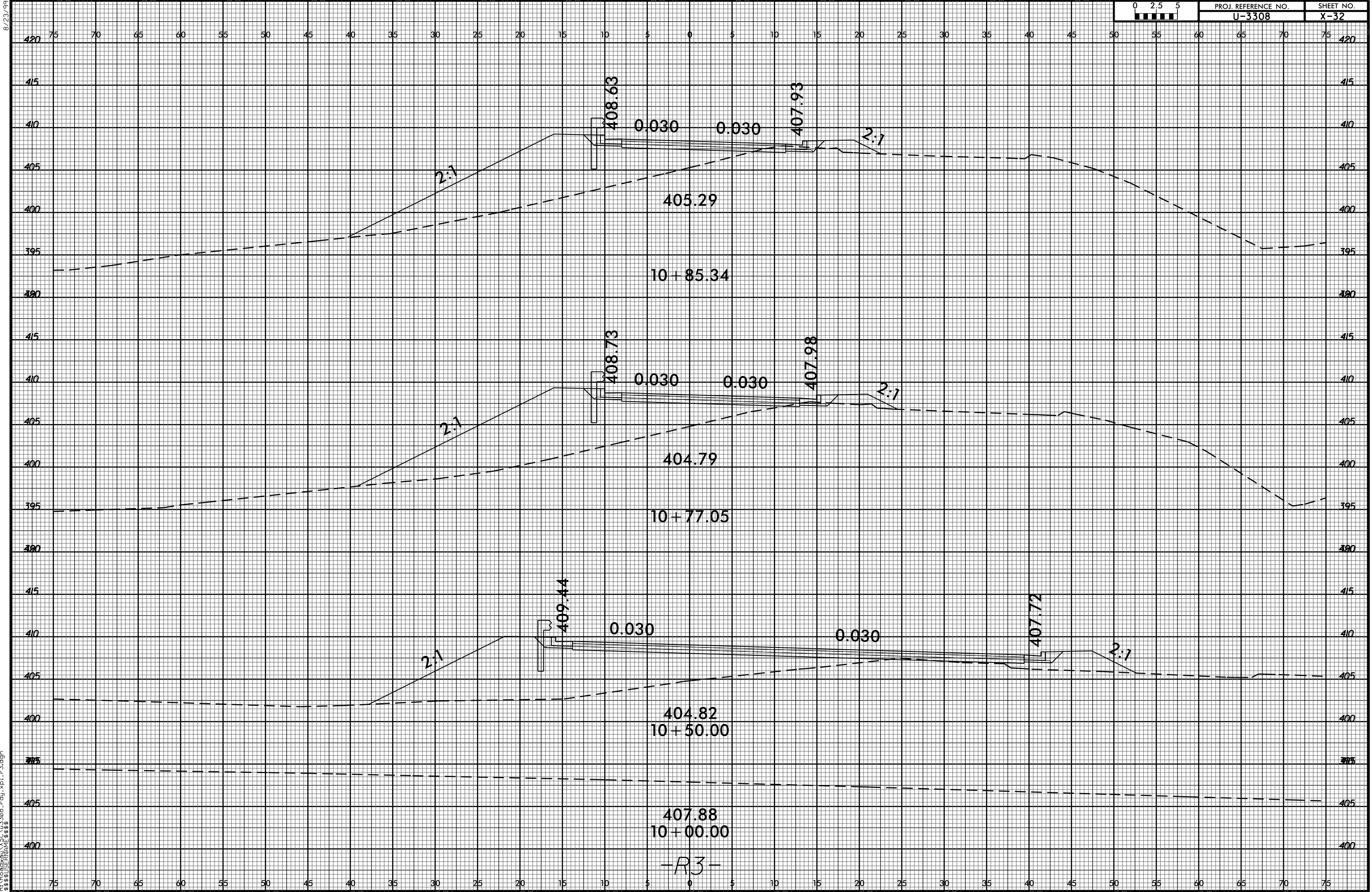


B:\22\399
15-MAY-2015 14:59
R:\Roadwork\3308\3308_r.dwg_xpl_r2.dgn
\$\$\$\$\$USERNAME\$\$\$\$



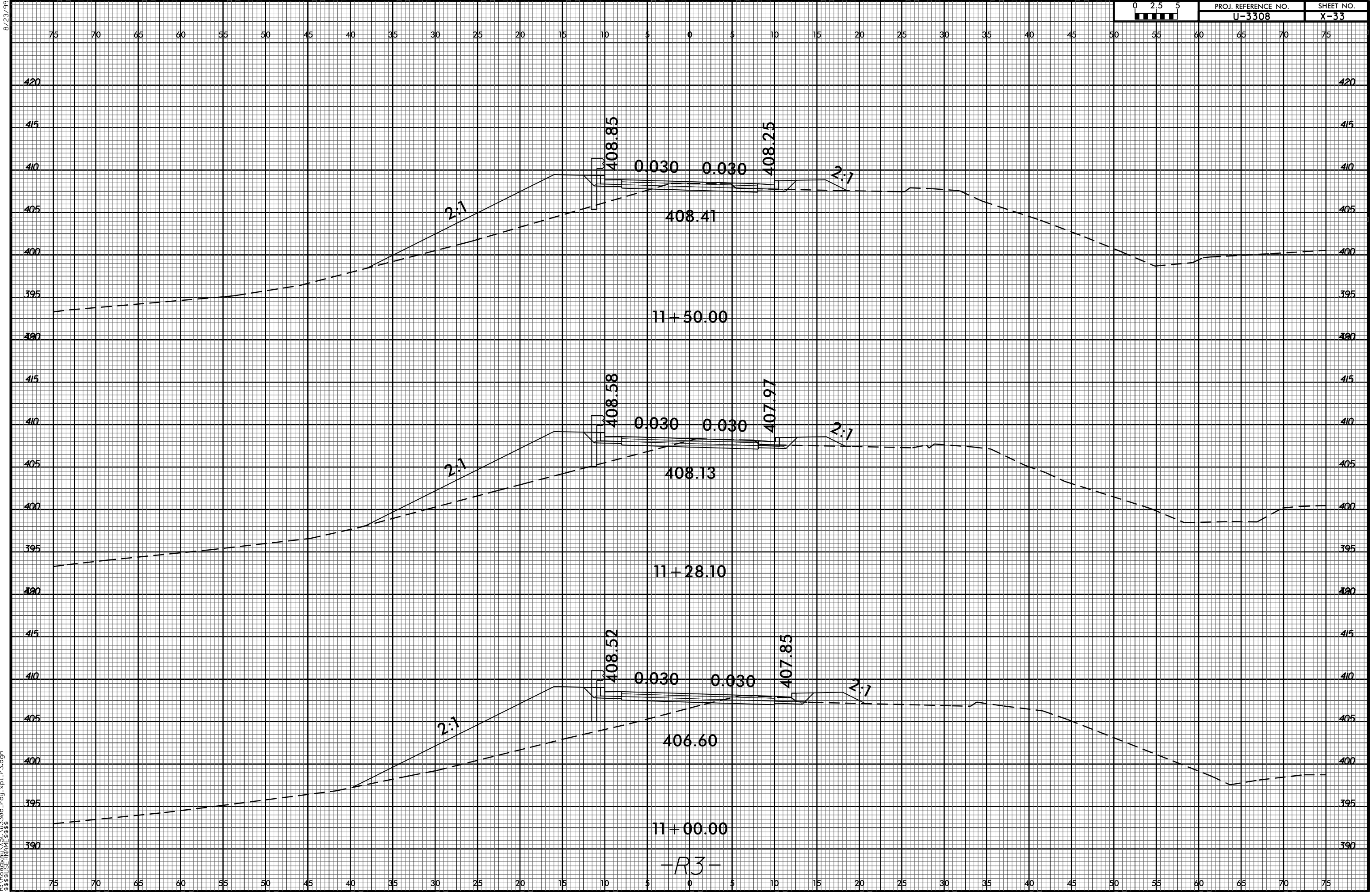
B/23/99
15-MAY-2016 14:59
R:\Roadwork\X50\3308_r.dwg_xpl_r2.dgn
\$\$\$\$\$USERNAME\$\$\$\$





15-MAY-2015 15:00
 R:\Roadwork\X32\U3308_r.dwg_r.3.dgn
 \$\$\$USERNAME\$\$\$

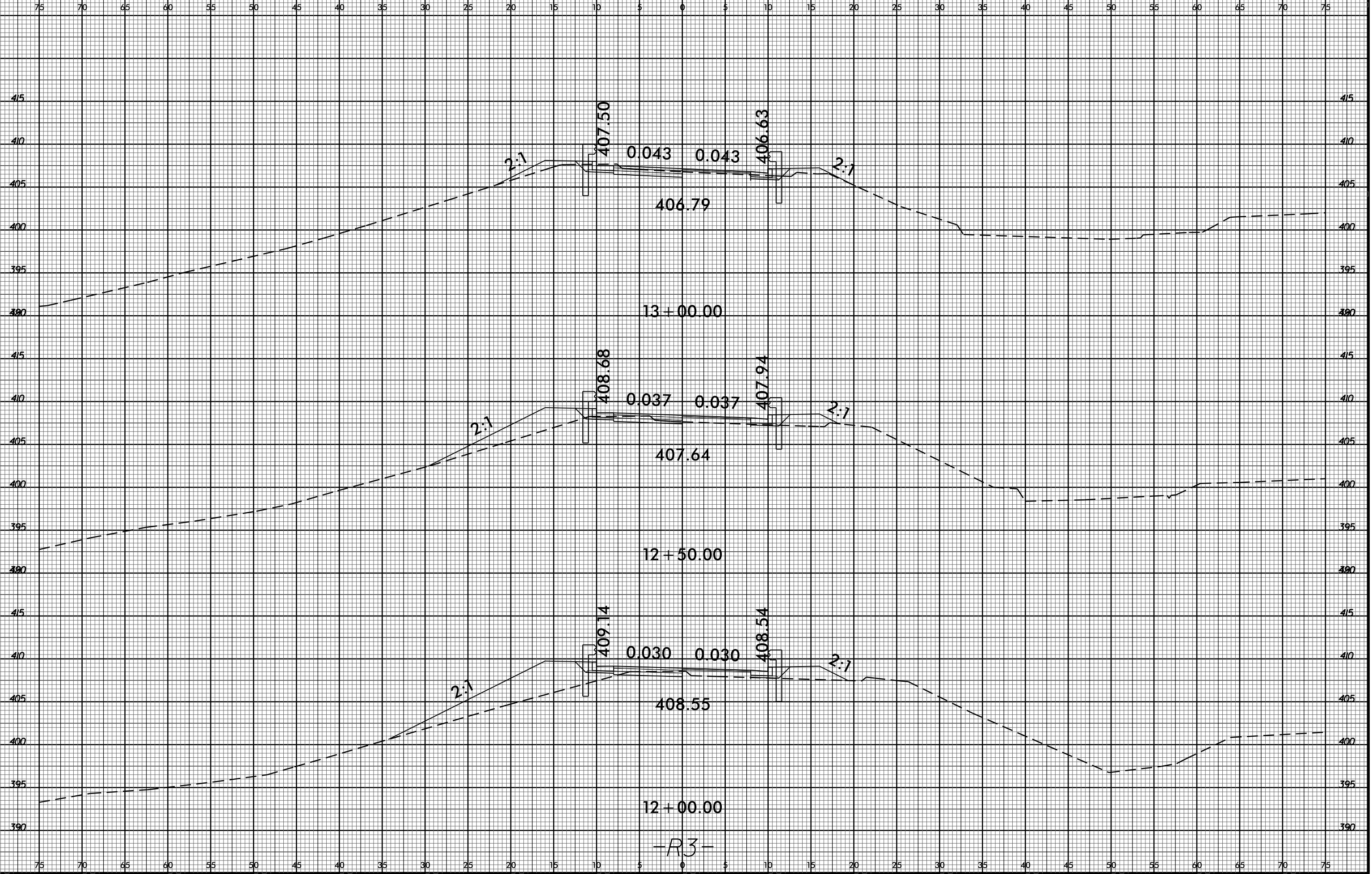
-R3-



15-MAY-2016 15:00
 R:\Roadwork\XSC\U3308_r.dwg_xpl_r3.dgn
 \$\$\$USERNAME\$\$\$

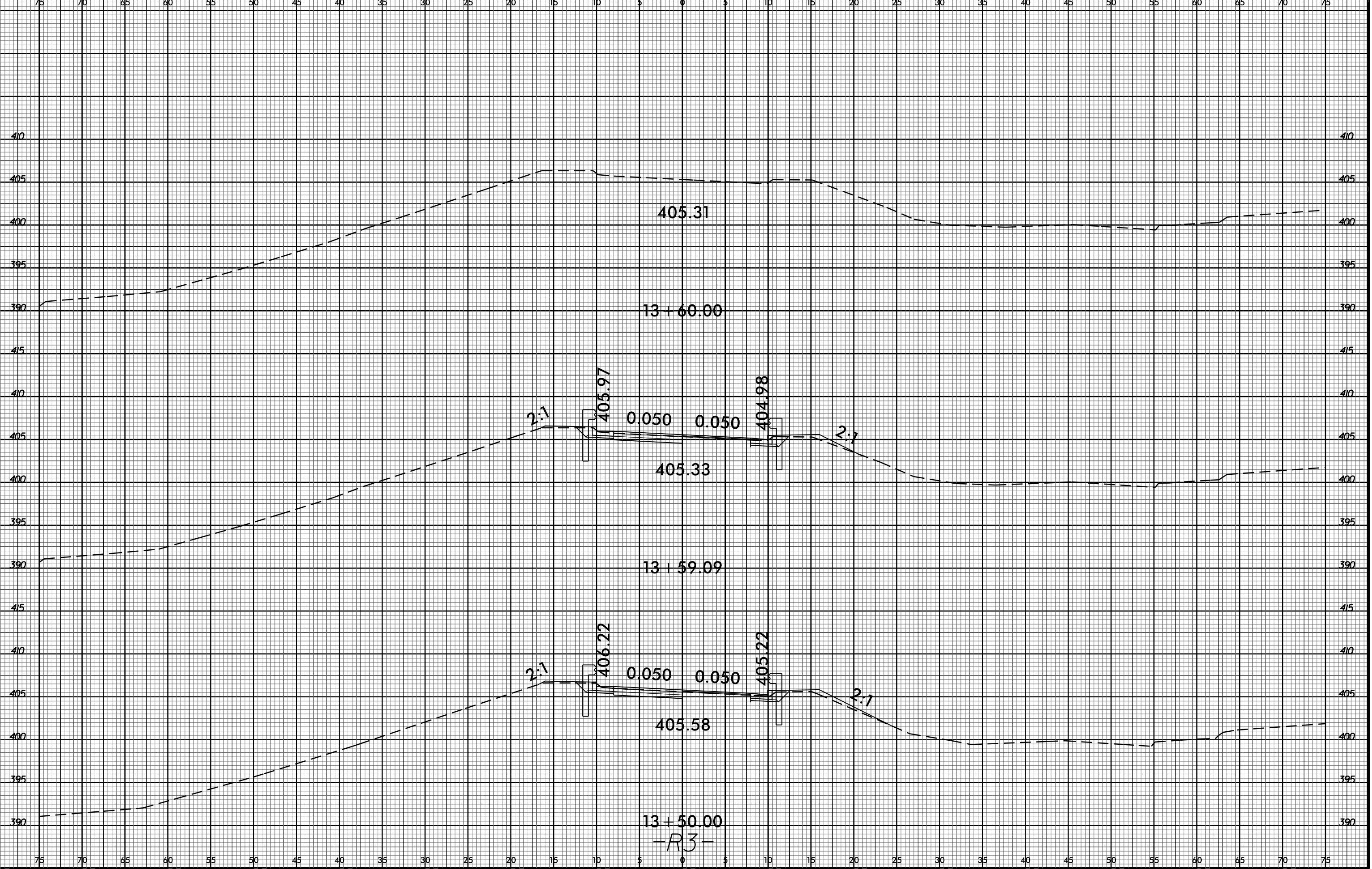
-R3-

B:\23\399
15-MAY-2016 15:00
R:\Roadway\XSC\3308_r.dwg_xpl_r-3.dgn
\$\$\$\$\$USER\$NAME\$\$\$\$

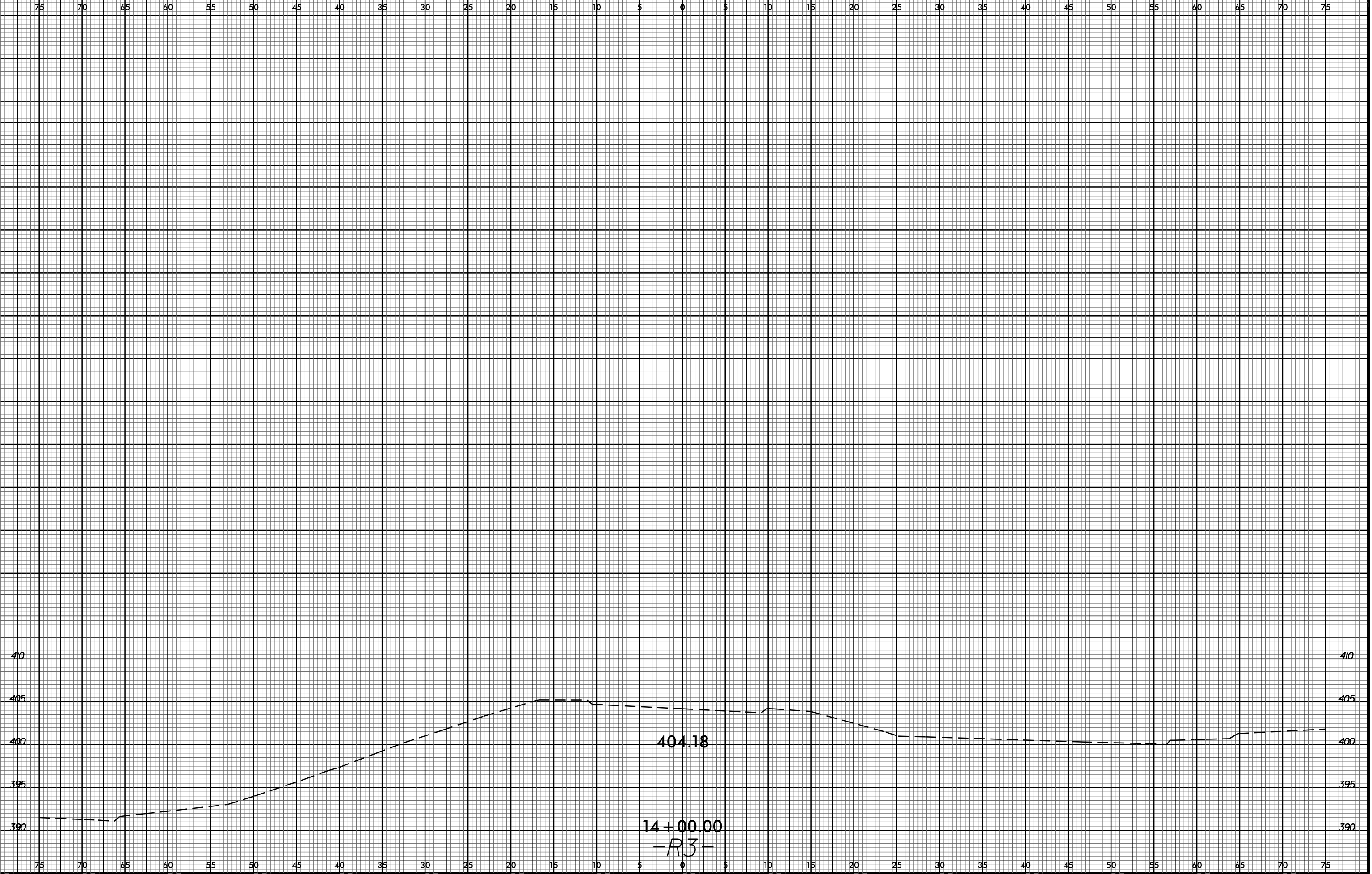


-R3-

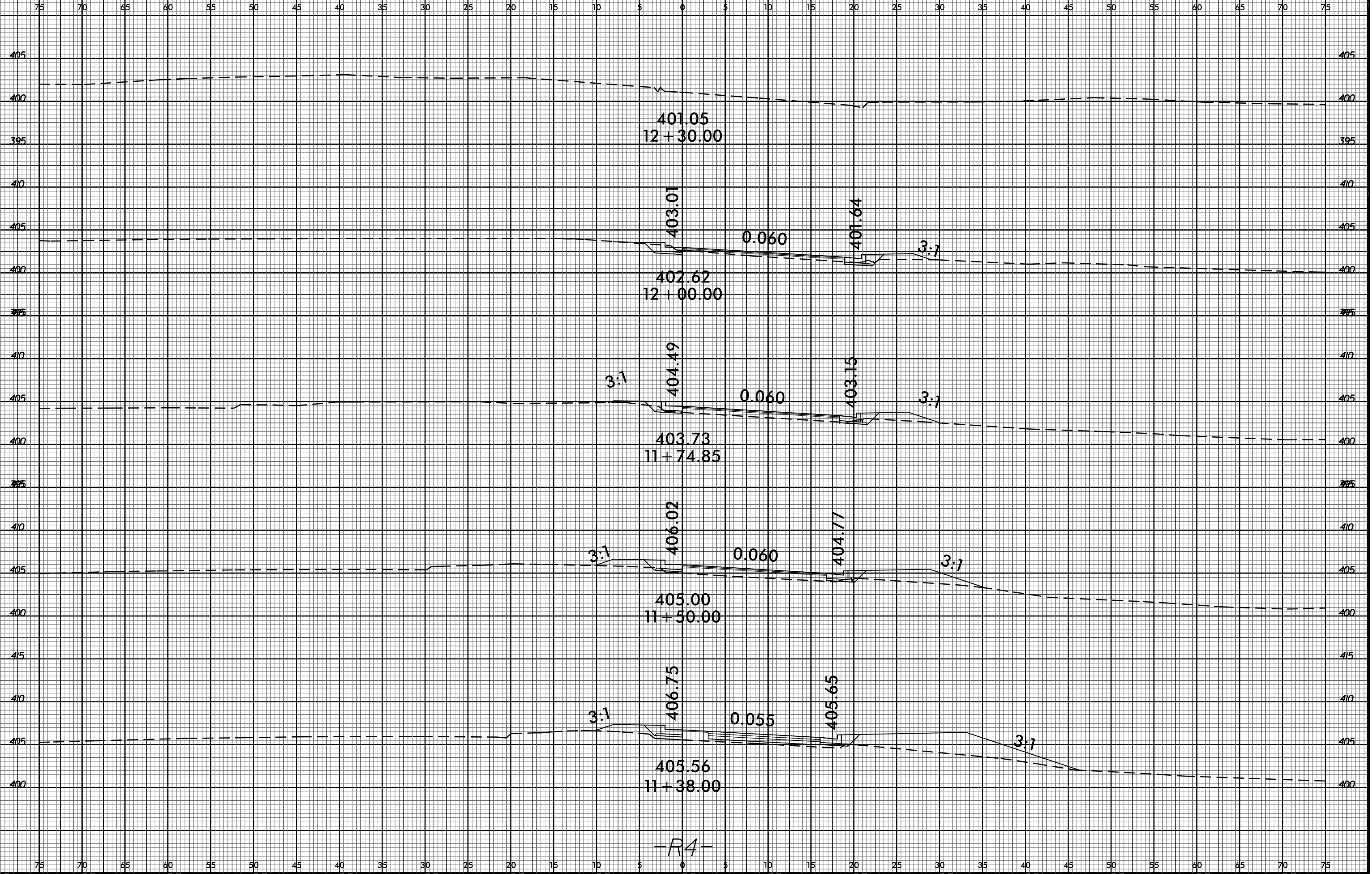
15-MAY-2016 15:00
R:\Roadway\XSC\U3308_r.dwg_xpl_r3.dgn
\$\$\$\$\$USERNAME\$\$\$\$



B/23/99
15-MAY-2016 15:00
R:\Roadwork\XSC\U3308_r.dwg_xpl_r3.dgn
\$\$\$\$\$USERNAME\$\$\$\$

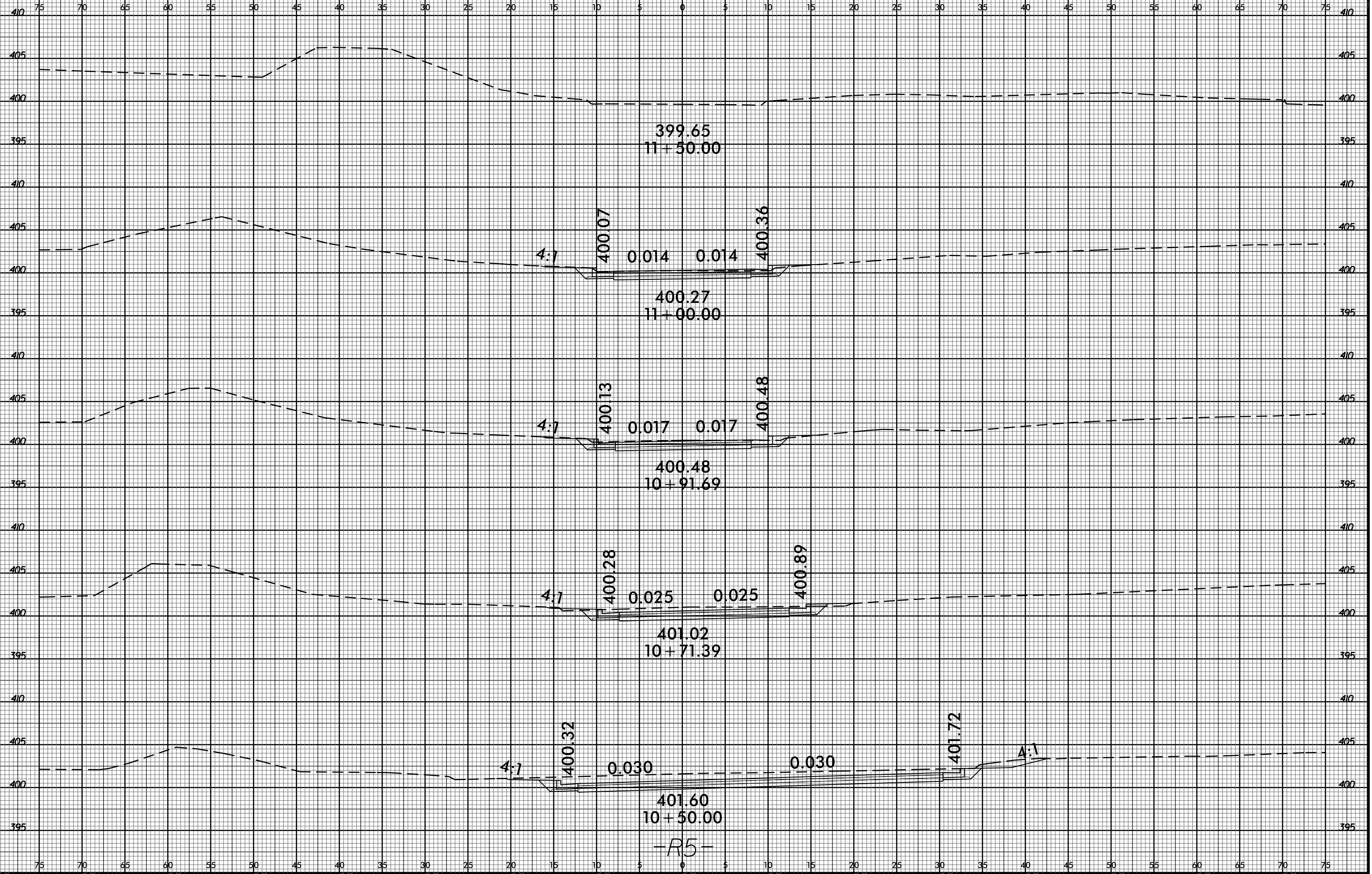


B:\23\399
15-MAY-2015 15:00
R:\Roadway\SSC\U3308_r.dwg_xpl_r-4.dgn
\$\$\$\$\$USER\$NAME\$\$\$\$

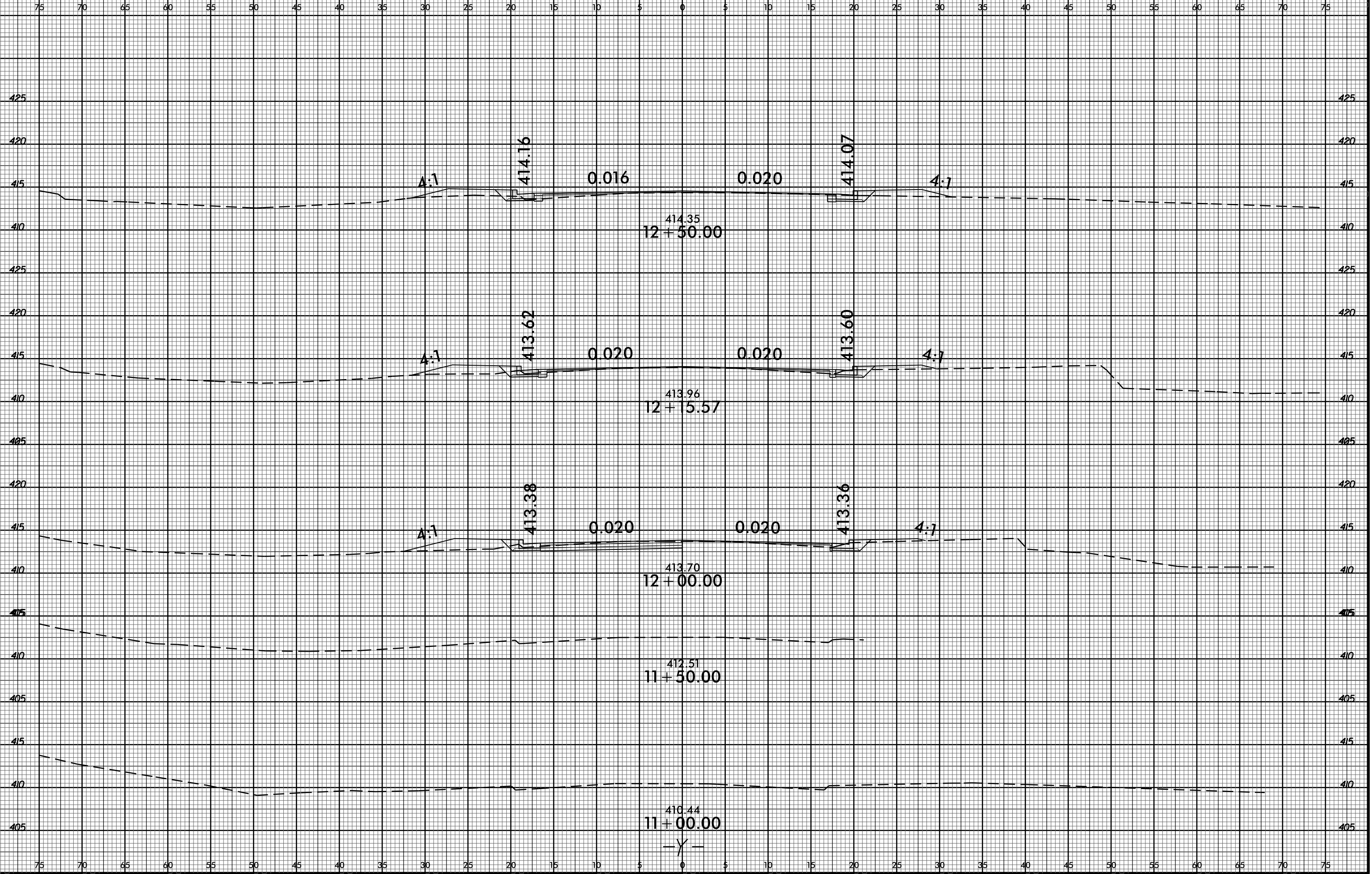


-R4-

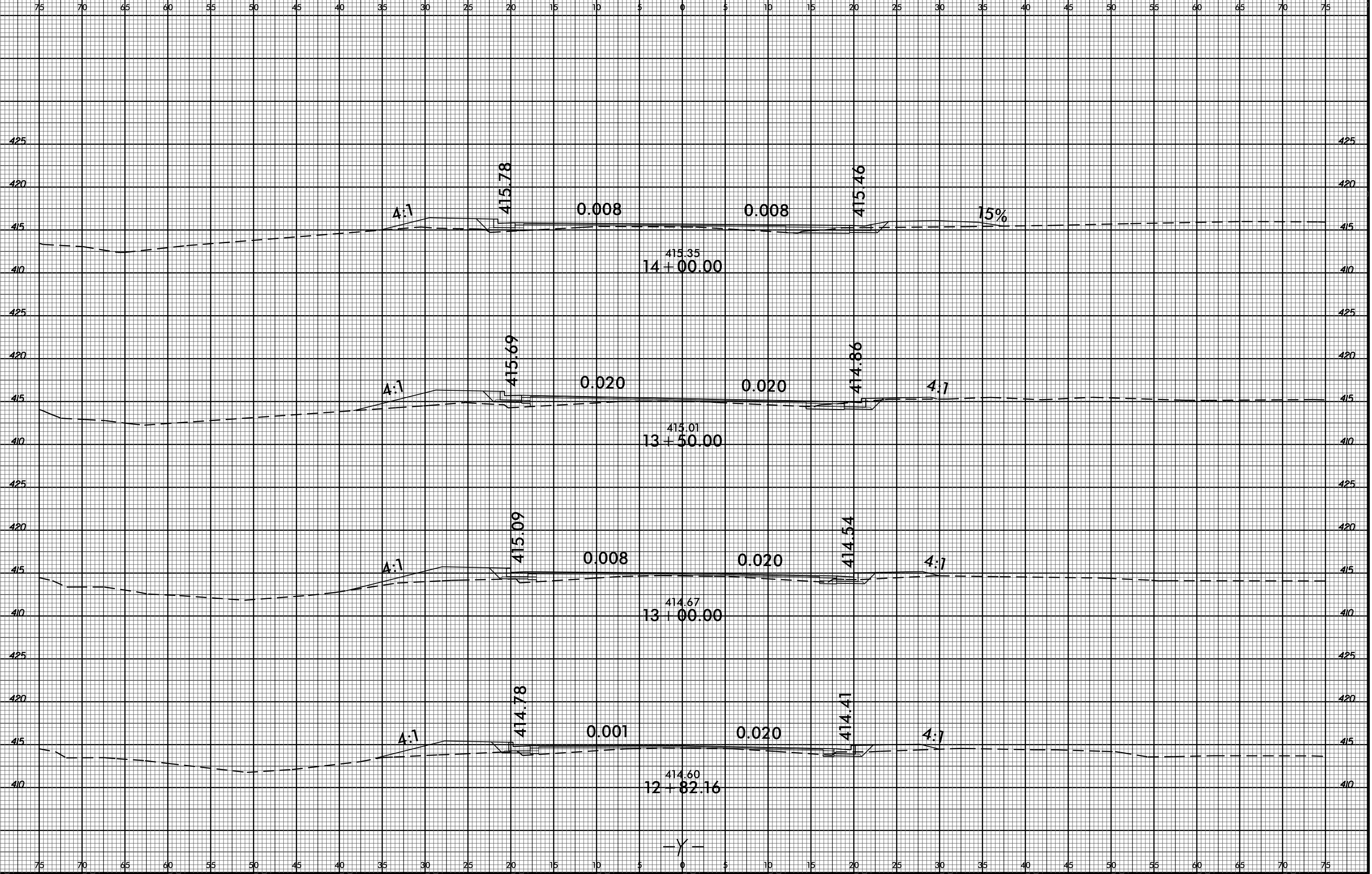
B:\23\99
15-MAY-2015 15:00
R:\Roadway\SC\3308_r.dwg_r5.dgn
\$\$\$\$\$USERNAME\$\$\$\$



8/23/99
15-MAY-2016 15:01
R:\Roadwork\XSC\U3308_r.dwg_xpl.dgn
\$\$\$\$\$USER\$NAME\$\$\$\$

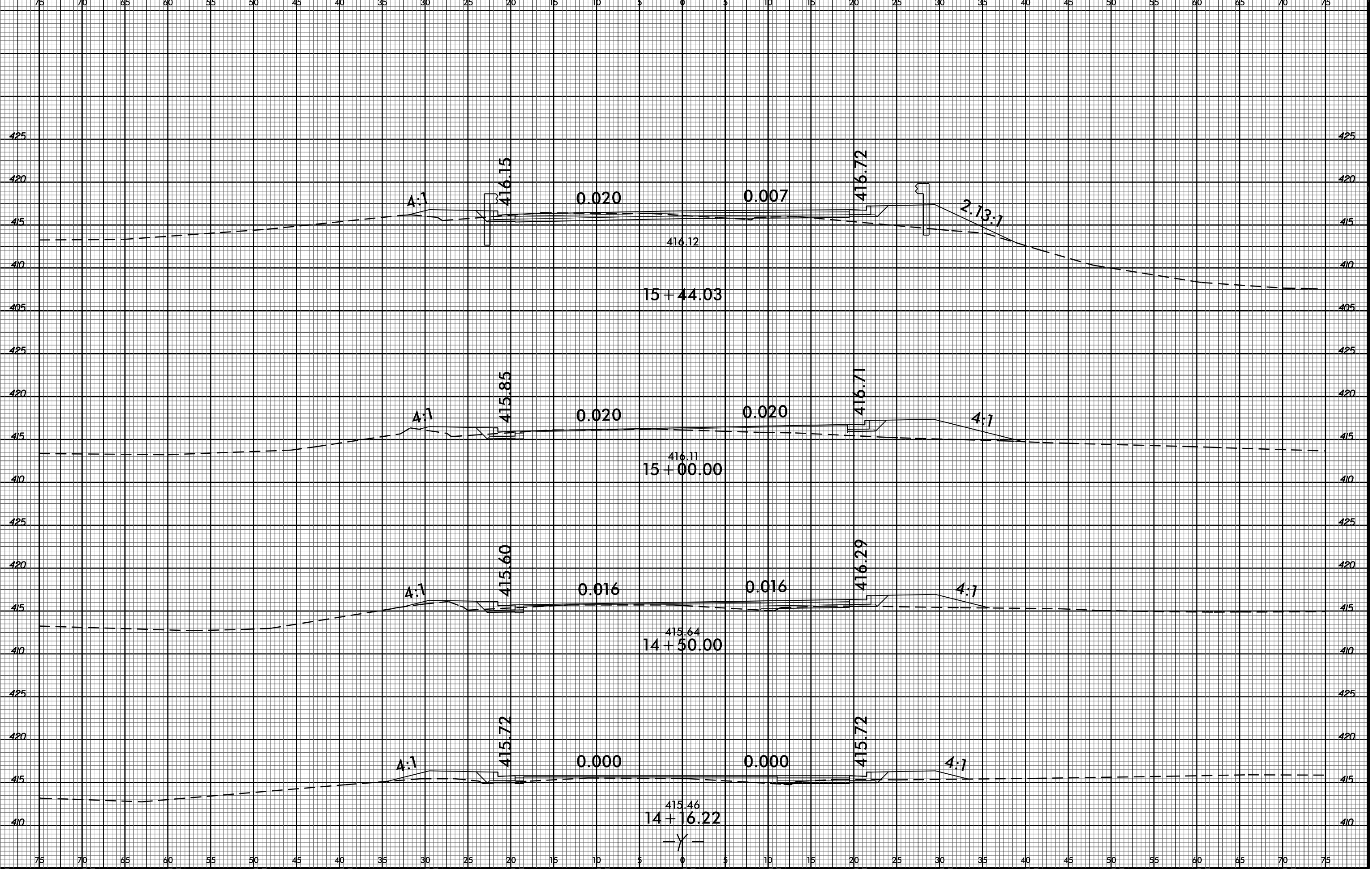


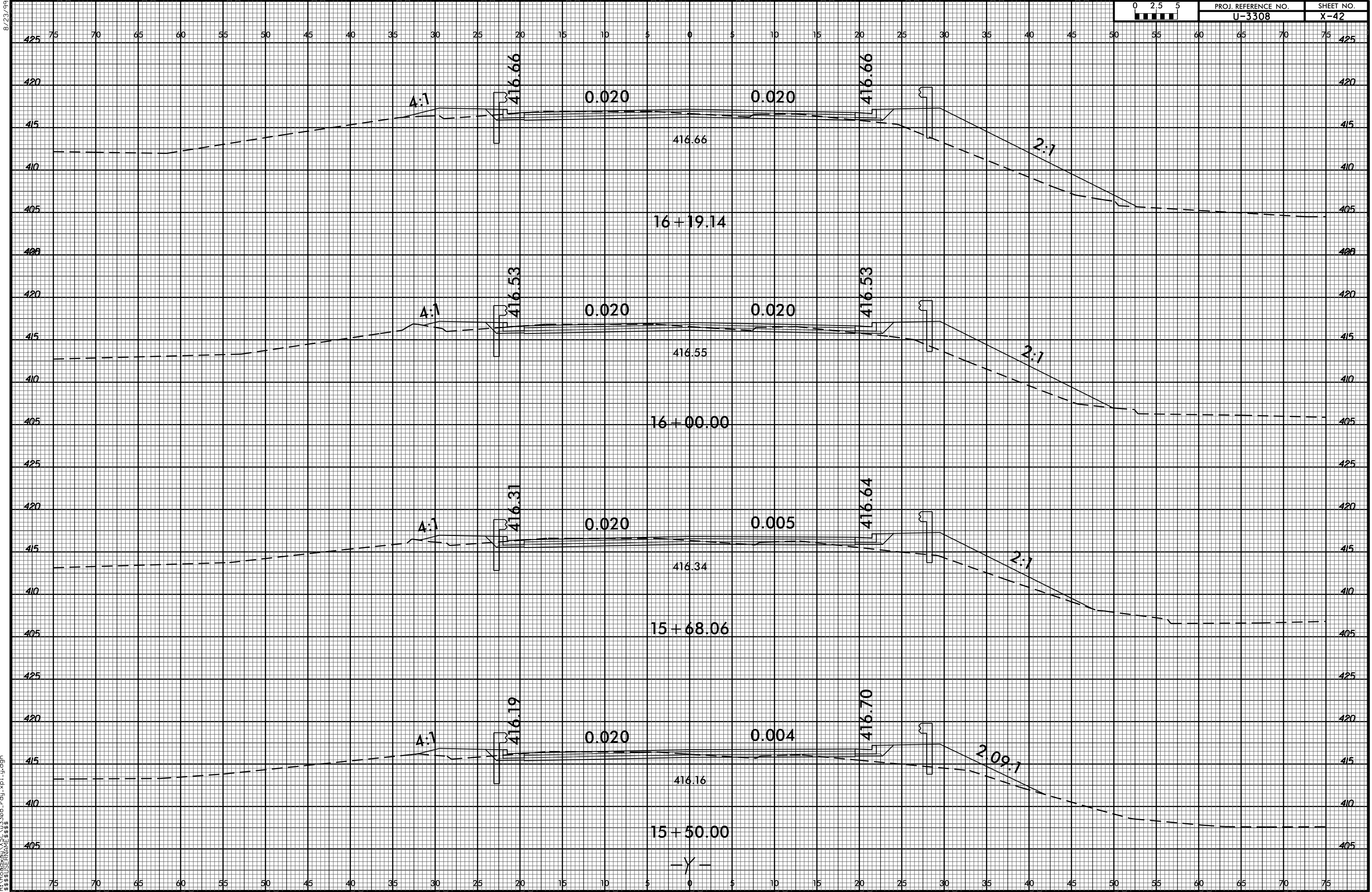
B:\23\399
15-MAY-2016 15:01
R:\Roadwork\XSC\U3308_r.dwg_xpl_u.dgn
\$\$\$\$\$USERNAME\$\$\$\$



-Y-

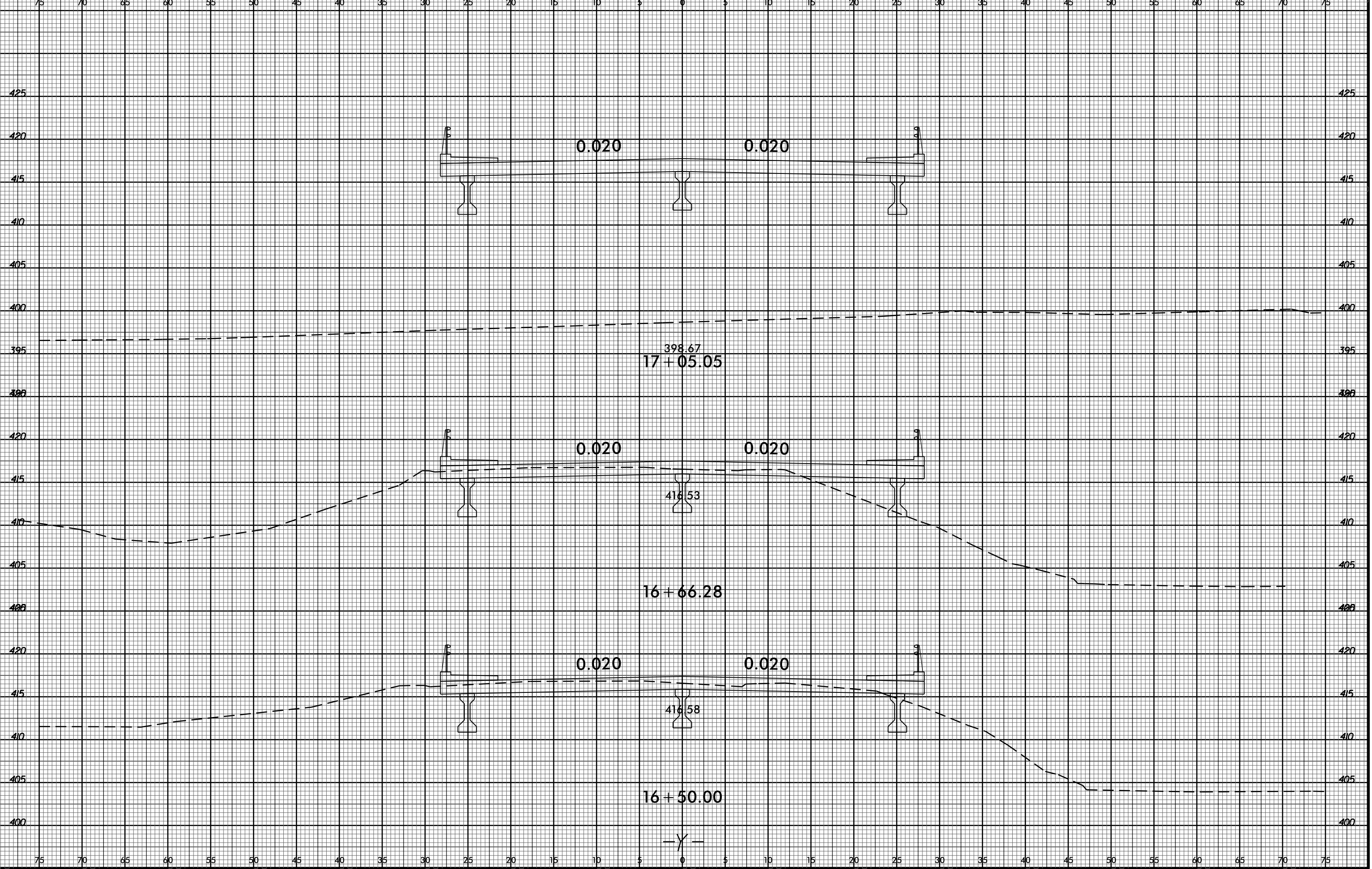
B:\23\399
15-MAY-2016 15:01
R:\Roadwork\XSC\U3308_r.dwg_xpl.dgn
\$\$\$\$\$USER\$NAME\$\$\$\$





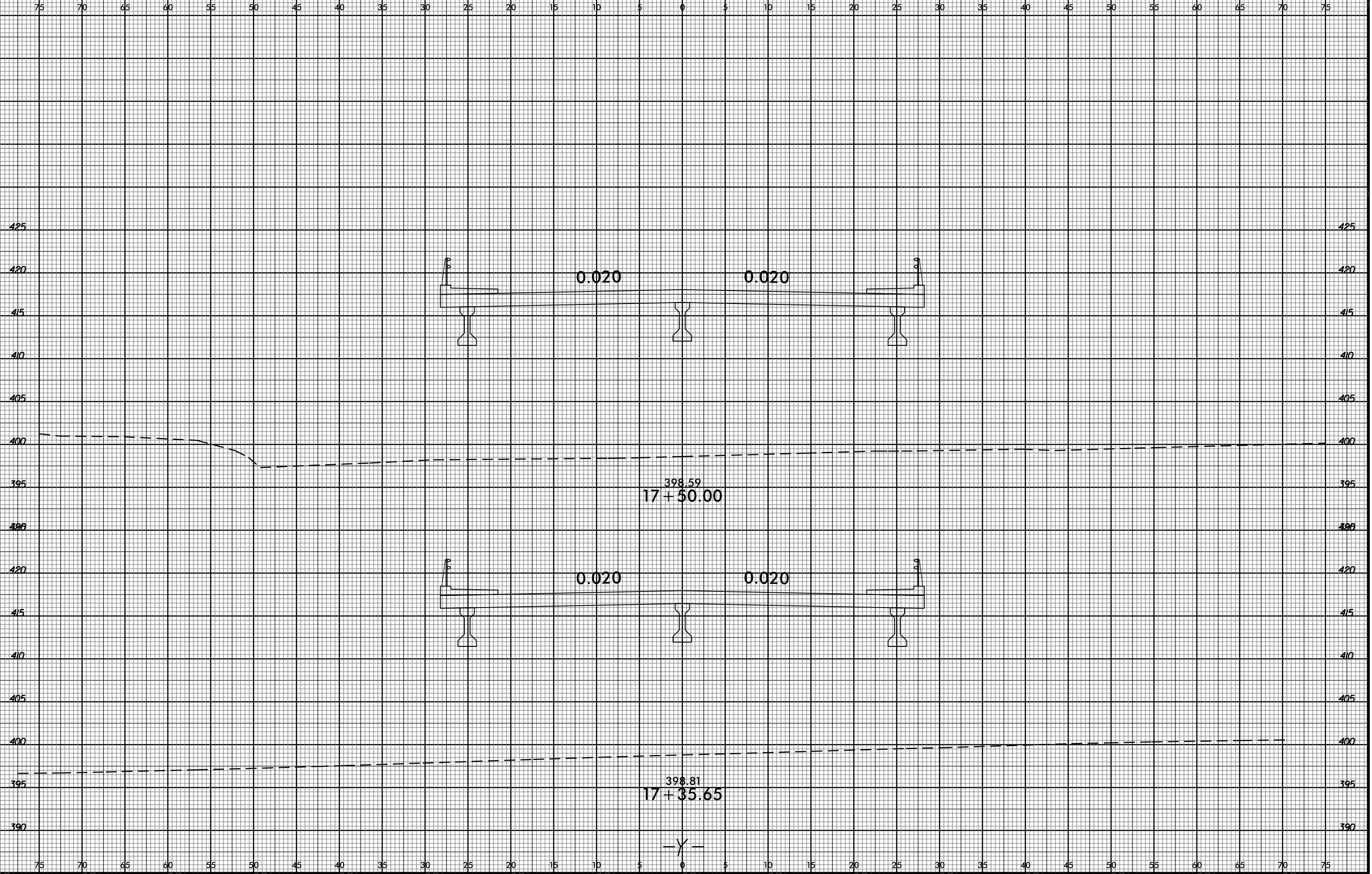
15-MAY-2016 15:01
 R:\Roadwork\XSC\U3308_r.dwg_xpl.dgn
 \$\$\$USERNAME\$\$\$

B/23/99

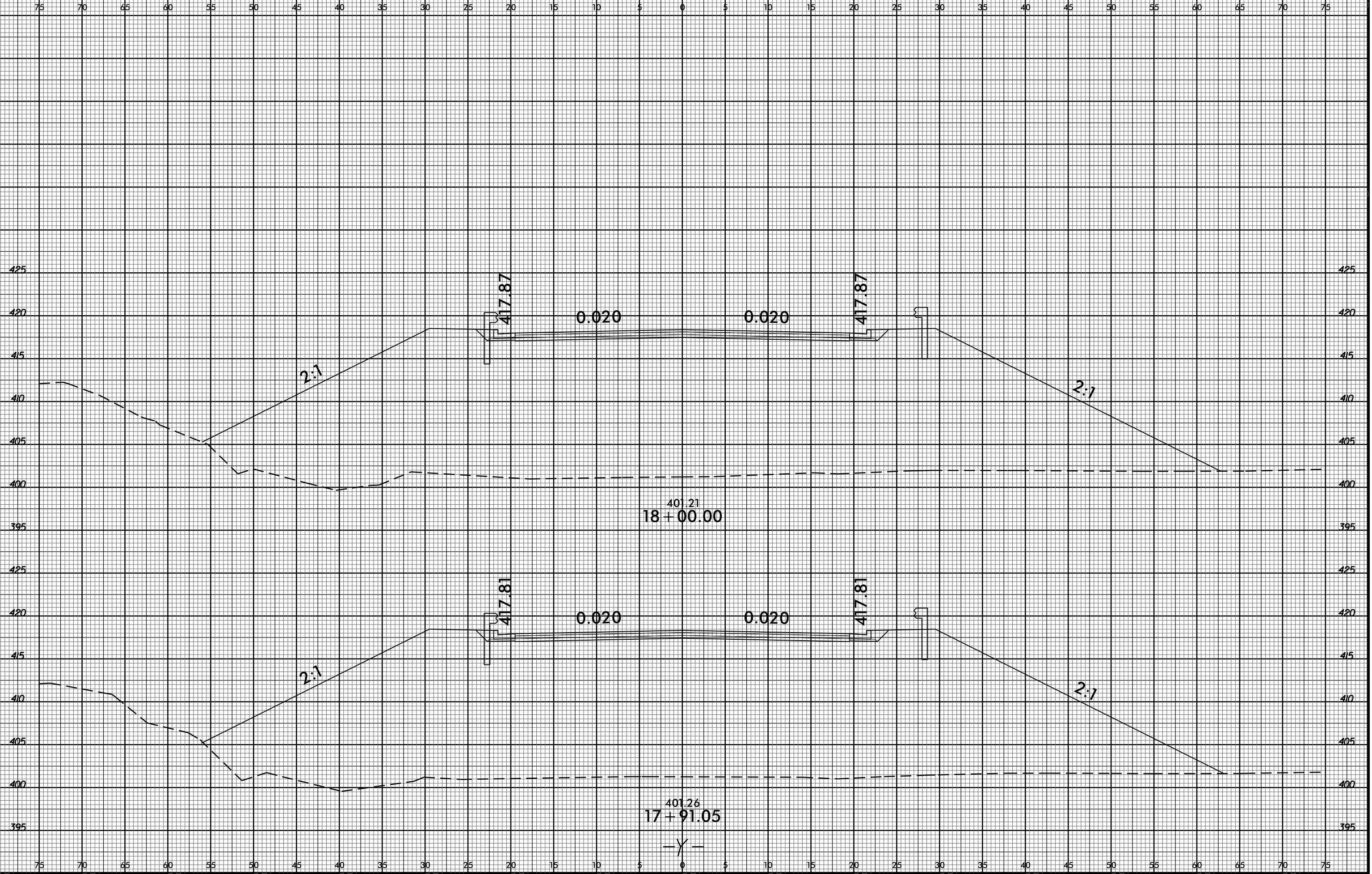


15-MAY-2016 15:01
R:\Roadwork\XSC\U3308_r.dwg - xpl - u.dgn
\$\$\$\$\$USER\$NAME\$\$\$\$

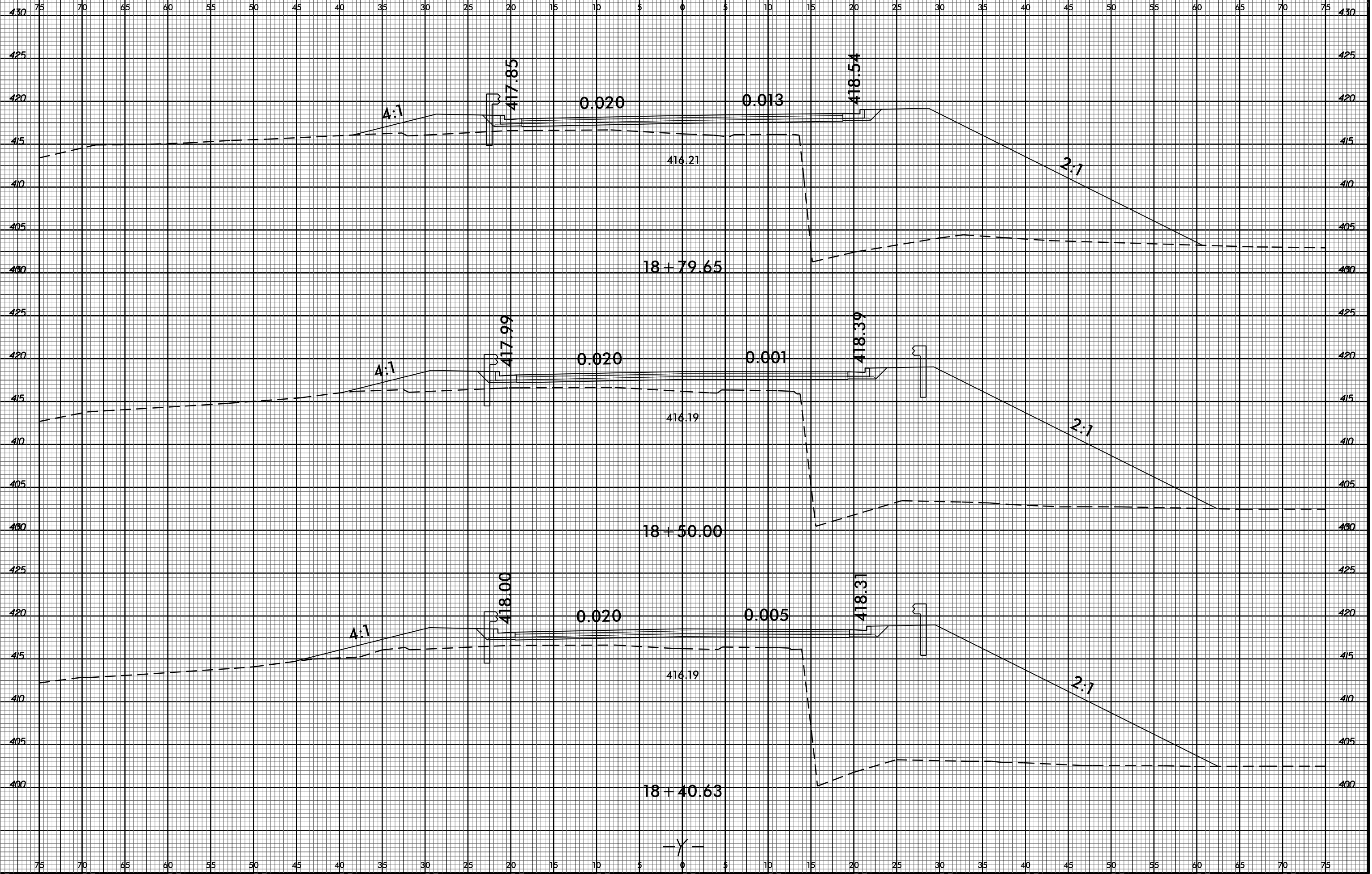
B:\23\99
15-MAY-2015 15:01
R:\Roadway\XSC\U3308_r.dwg - pl - u.dgn
\$\$\$\$\$USERNAME\$\$\$\$



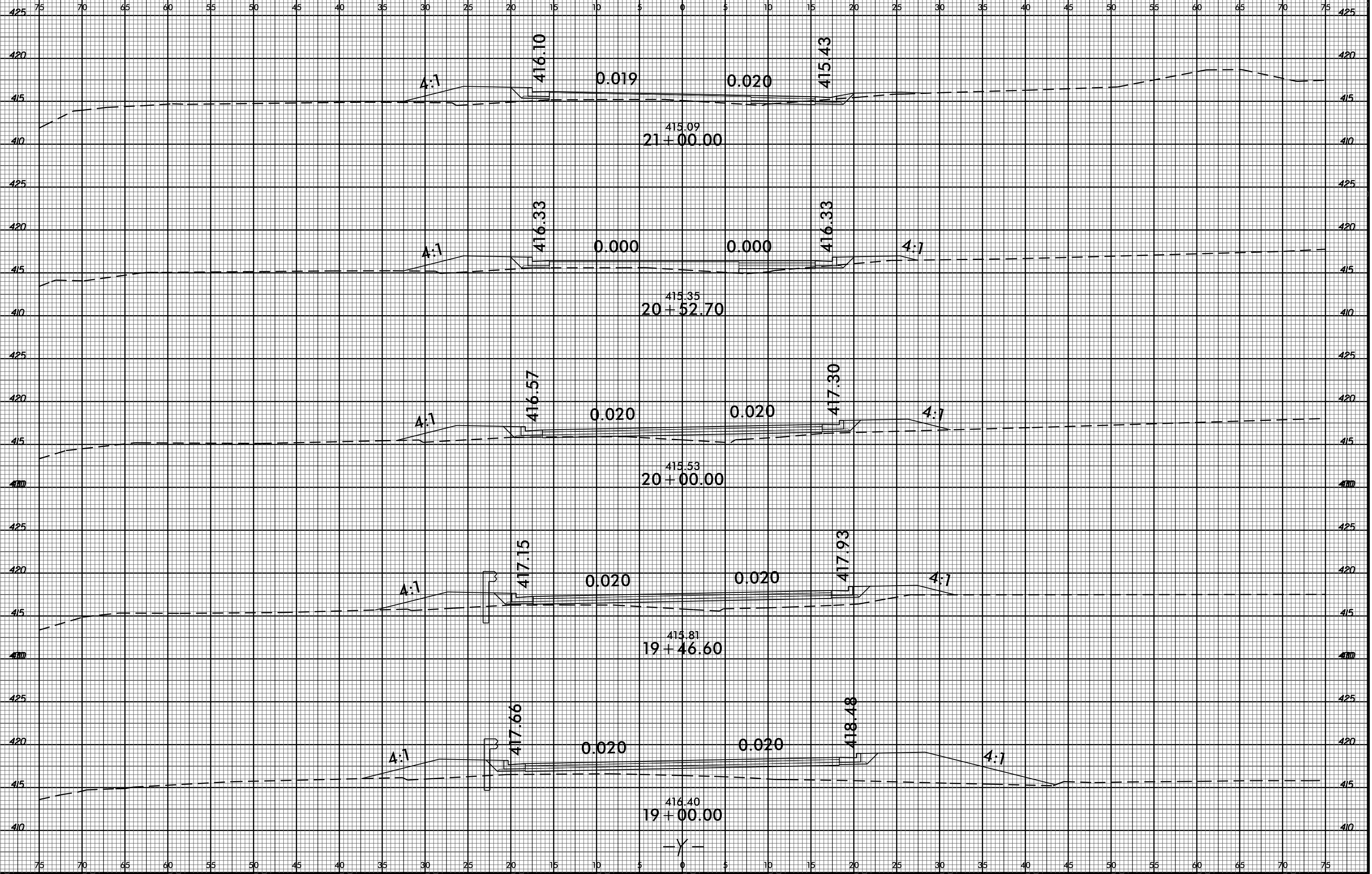
B:\23\99
15-MAY-2016 15:01
R:\Roadwork\XSC\U3308_r.dwg_xpl.dgn
\$\$\$\$\$USERNAME\$\$\$\$



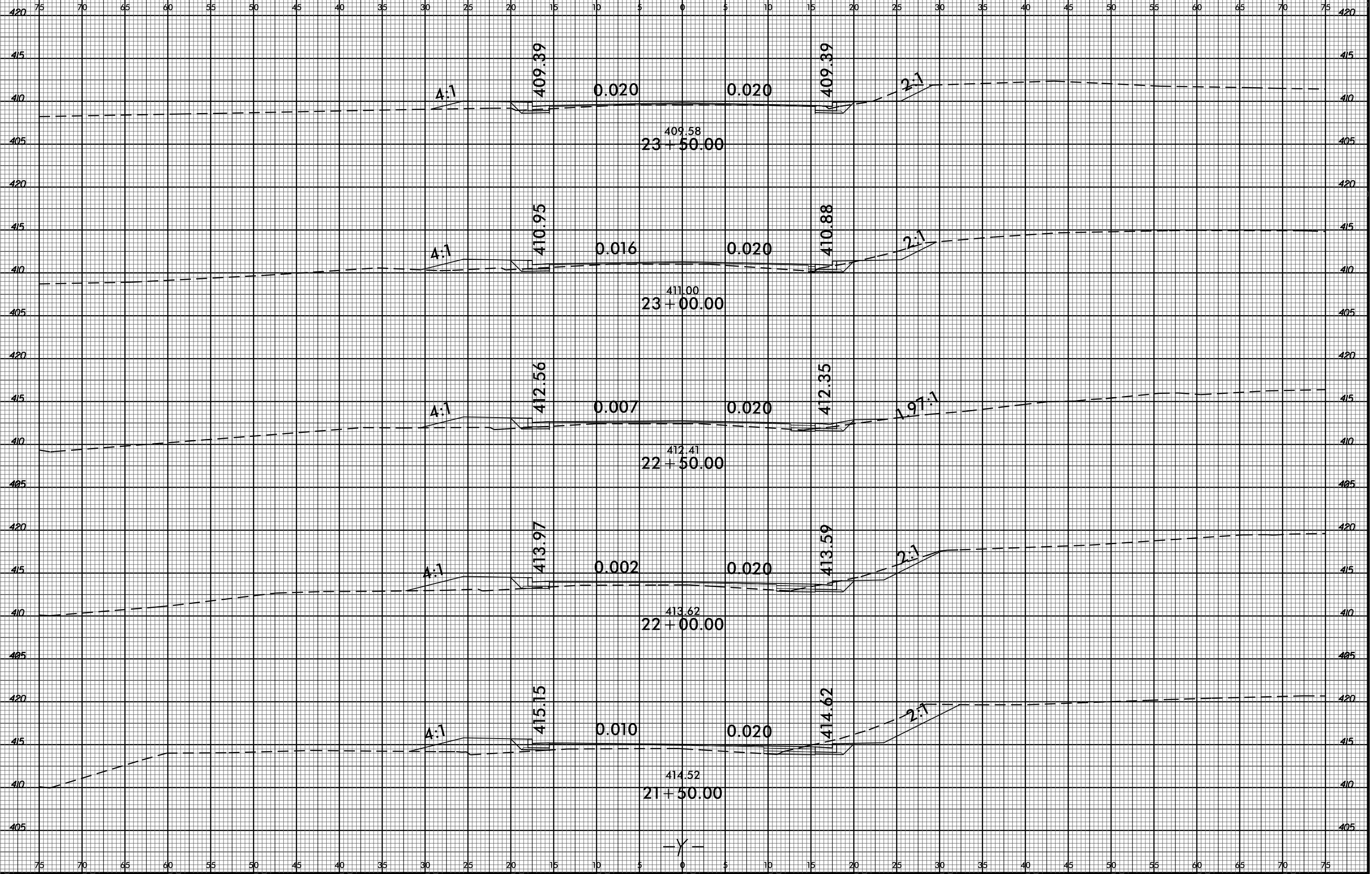
B:\23\99
15-MAY-2015 15:02
R:\Roadwork\XSC\U3308_r.dwg_xpl_u.dgn
\$\$\$\$\$USERNAME\$\$\$\$



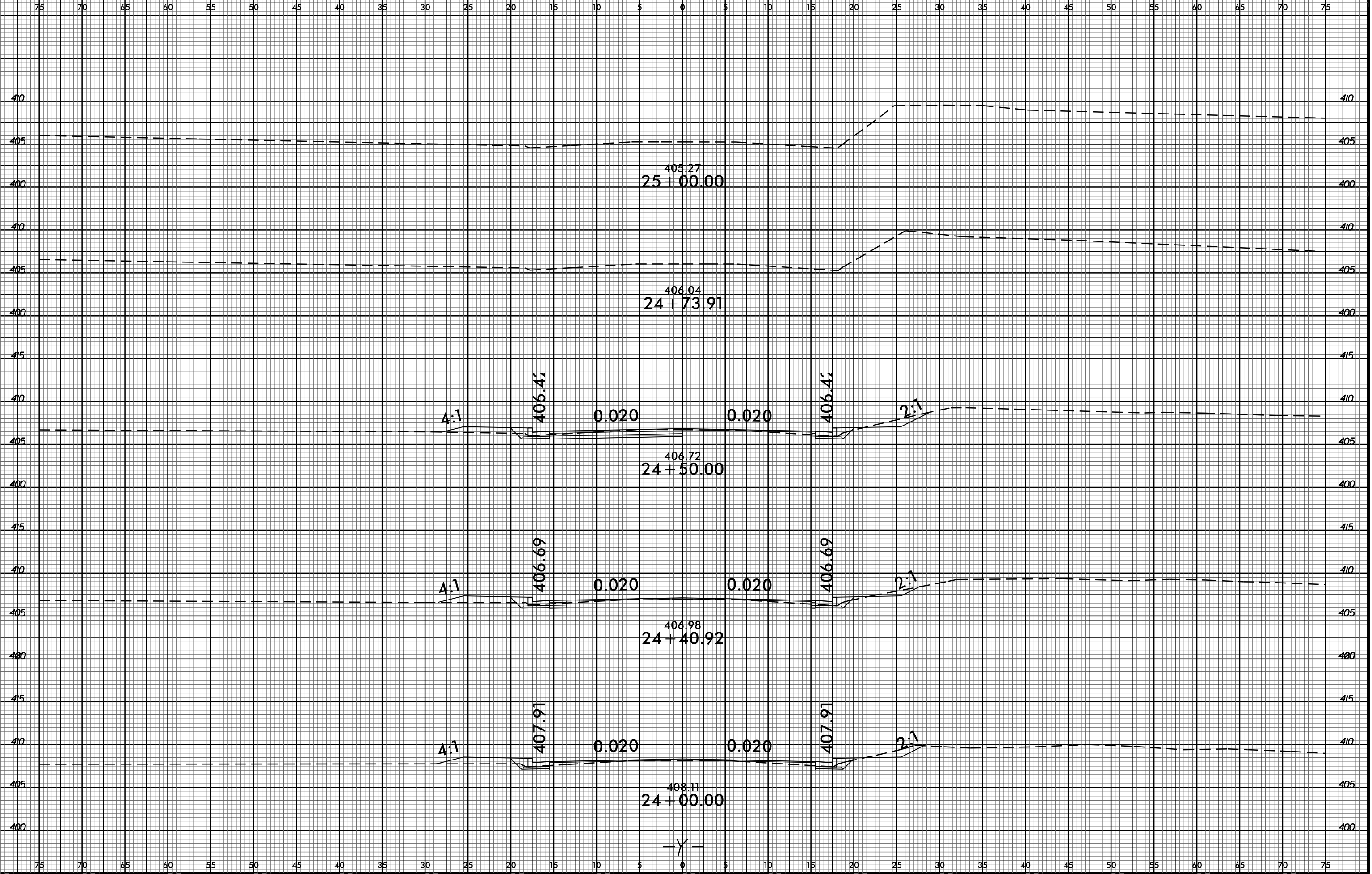
B:\23\99
15-MAY-2016 15:02
R:\Roadwork\XSC\U3308_r.dwg_xpl.dgn
\$\$\$\$\$USER\$NAME\$\$\$\$



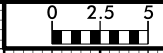
B:\23\399
15-MAY-2016 15:02
R:\Roadway\3308\3308_r.dwg - pl - u.dgn
\$\$\$\$\$USER\$NAME\$\$\$\$



B:\23\399
15-MAY-2015 15:02
R:\Roadwork\XSC\U3308_r.dwg - pl - u.dgn
\$\$\$\$\$USERNAME\$\$\$\$

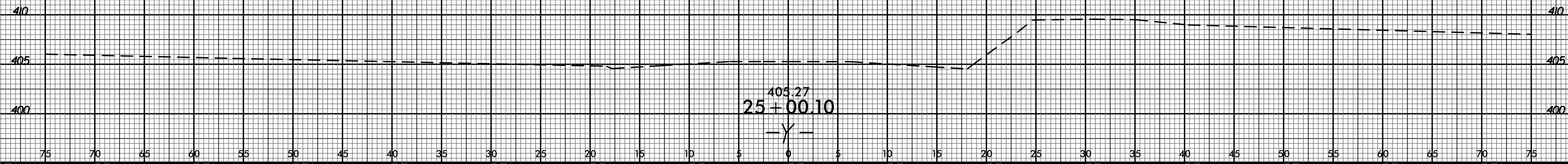


B/23/99



PROJ. REFERENCE NO.	SHEET NO.
U-3308	X-50

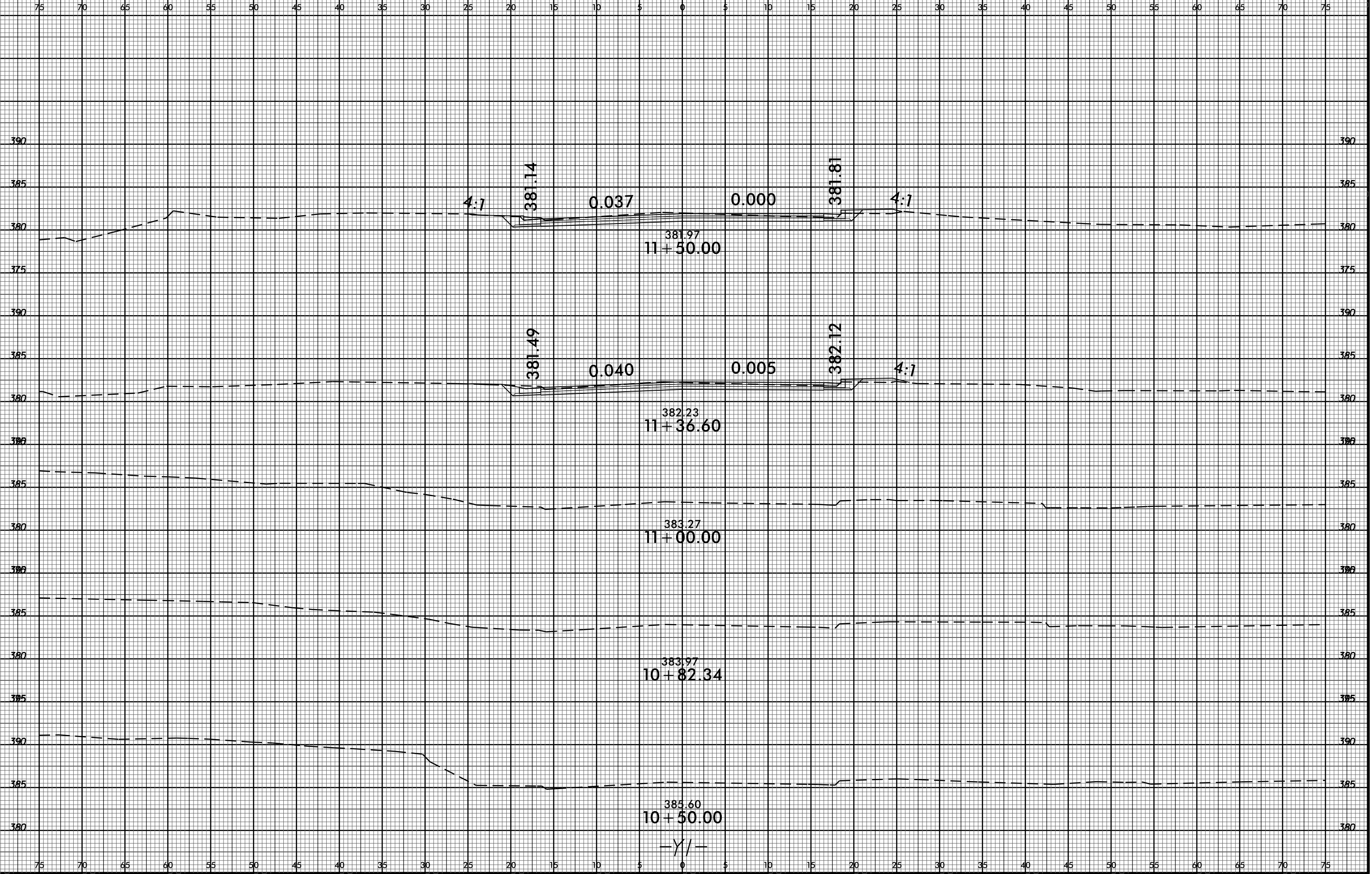
75 70 65 60 55 50 45 40 35 30 25 20 15 10 5 0 5 10 15 20 25 30 35 40 45 50 55 60 65 70 75



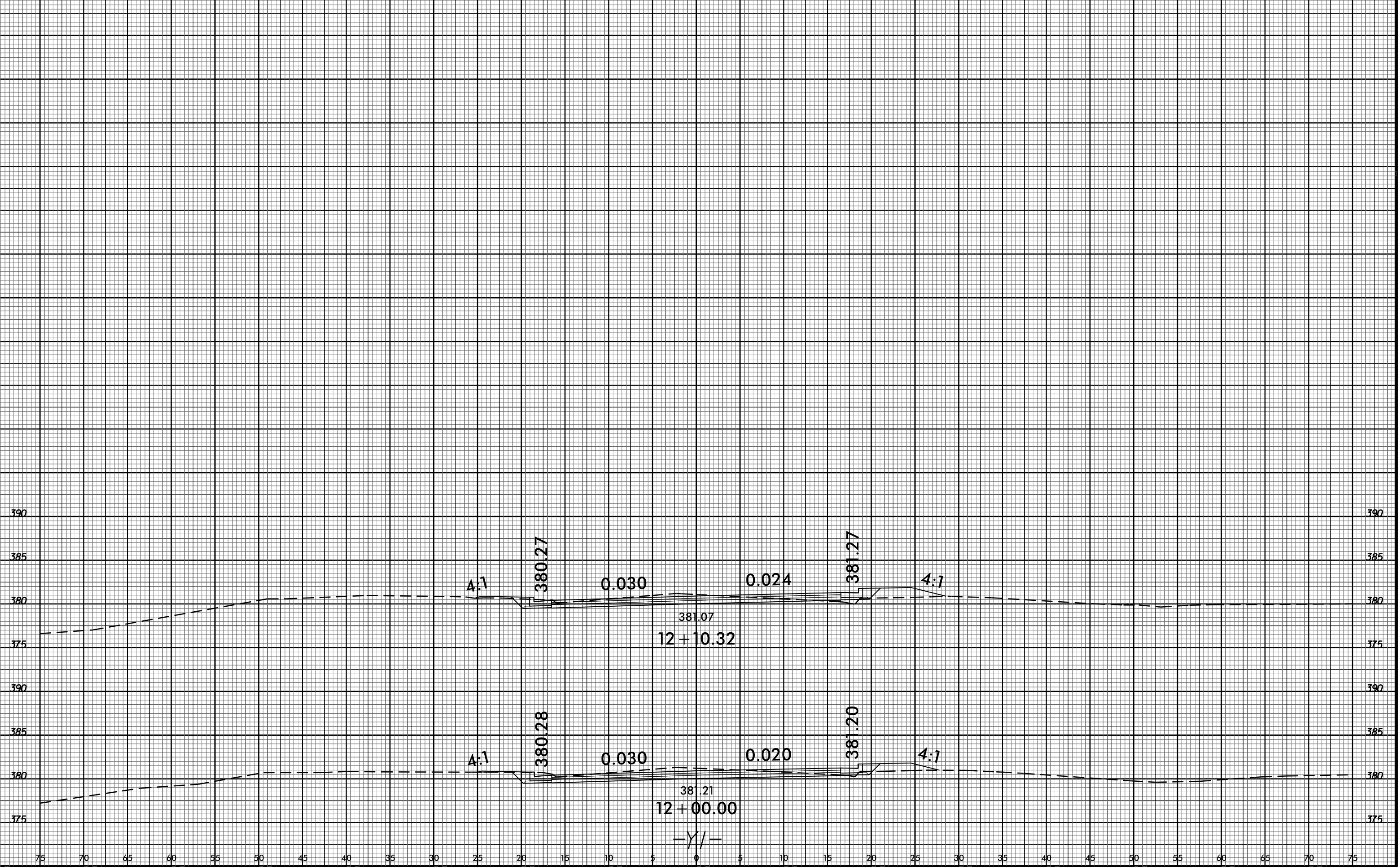
15-MAY-2016 15:02
R:\Roadwork\XSC\U3308_r.dwg - pl - u.dgn
\$\$\$\$\$USERNAME\$\$\$\$

75 70 65 60 55 50 45 40 35 30 25 20 15 10 5 0 5 10 15 20 25 30 35 40 45 50 55 60 65 70 75

8/23/99
15-MAY-2016 15:02
R:\Roadwork\XSC\U3308-r.dwg_xpl.dgn
\$\$\$\$\$USERNAME\$\$\$\$



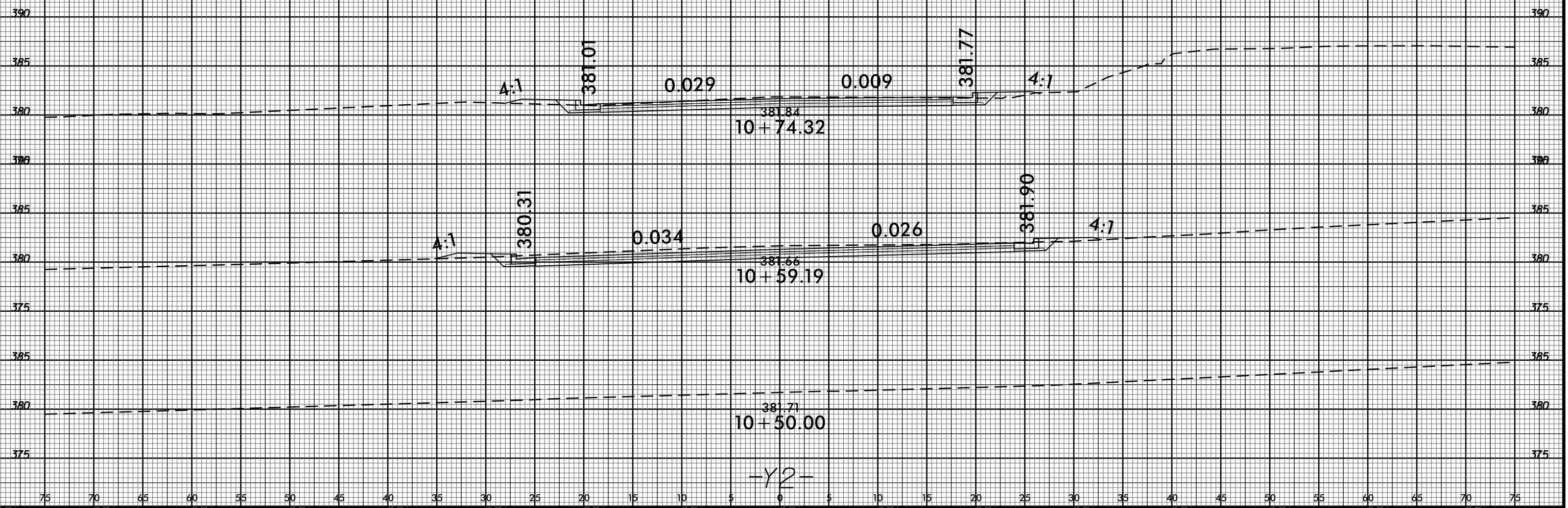
75 70 65 60 55 50 45 40 35 30 25 20 15 10 5 0 5 10 15 20 25 30 35 40 45 50 55 60 65 70 75



75 70 65 60 55 50 45 40 35 30 25 20 15 10 5 0 5 10 15 20 25 30 35 40 45 50 55 60 65 70 75

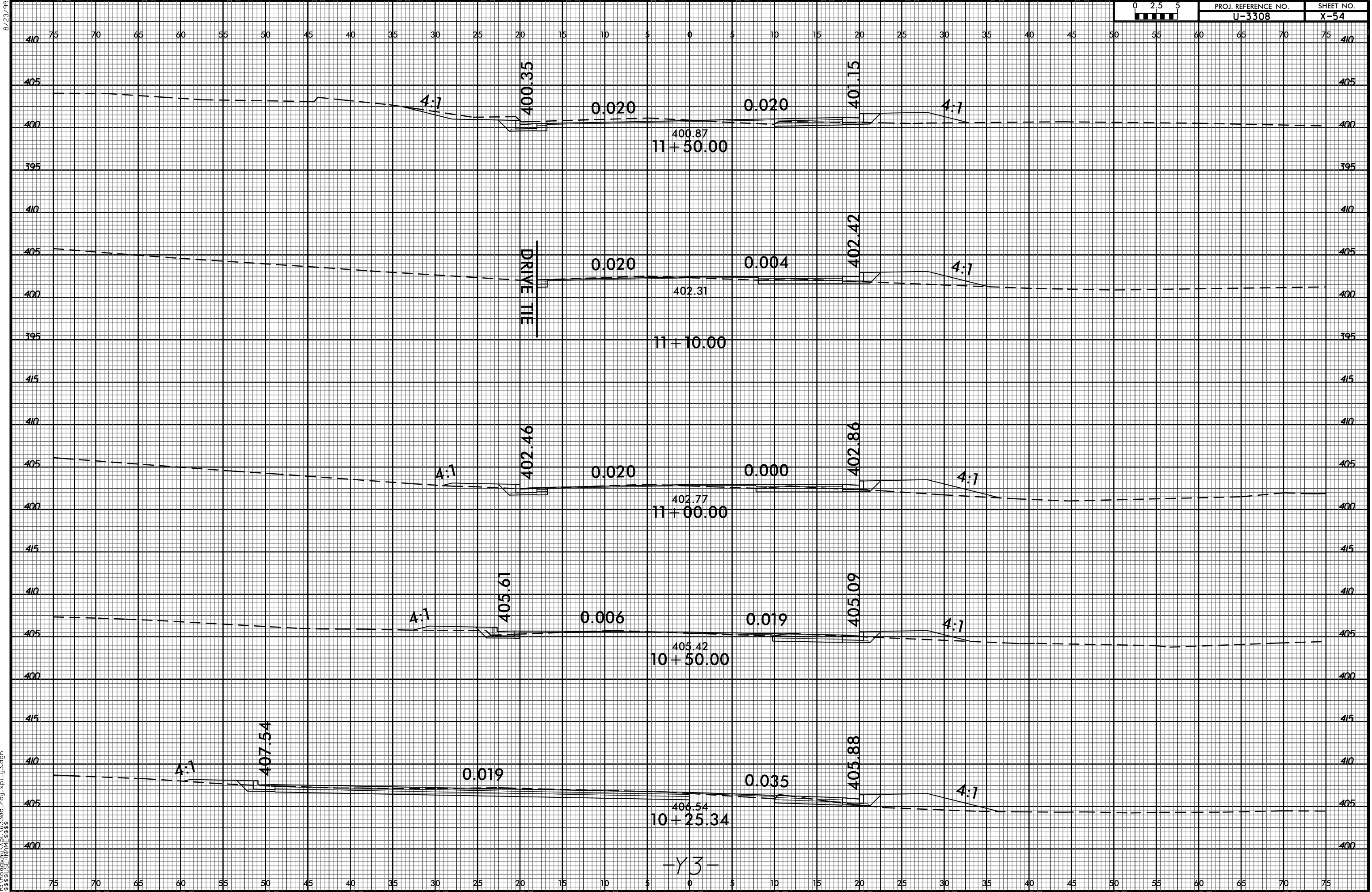
B/23/99

75 70 65 60 55 50 45 40 35 30 25 20 15 10 5 0 5 10 15 20 25 30 35 40 45 50 55 60 65 70 75



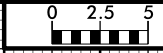
-Y2-

15-MAY-2016 15:02
 R:\Roadwork\3308\3308_r.dwg - pl - y2.dgn
 \$\$\$USERNAME\$\$\$



15-MAY-2016 15:02
 R:\Roadwork\3308\3308_r.dwg - p1_u3.dgn
 \$\$\$\$\$\$USERNAME\$\$\$\$\$

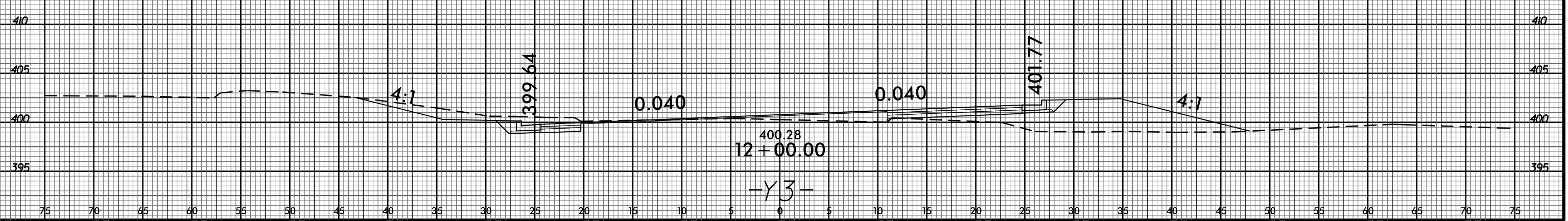
B/23/99



PROJ. REFERENCE NO.
U-3308

SHEET NO.
X-55

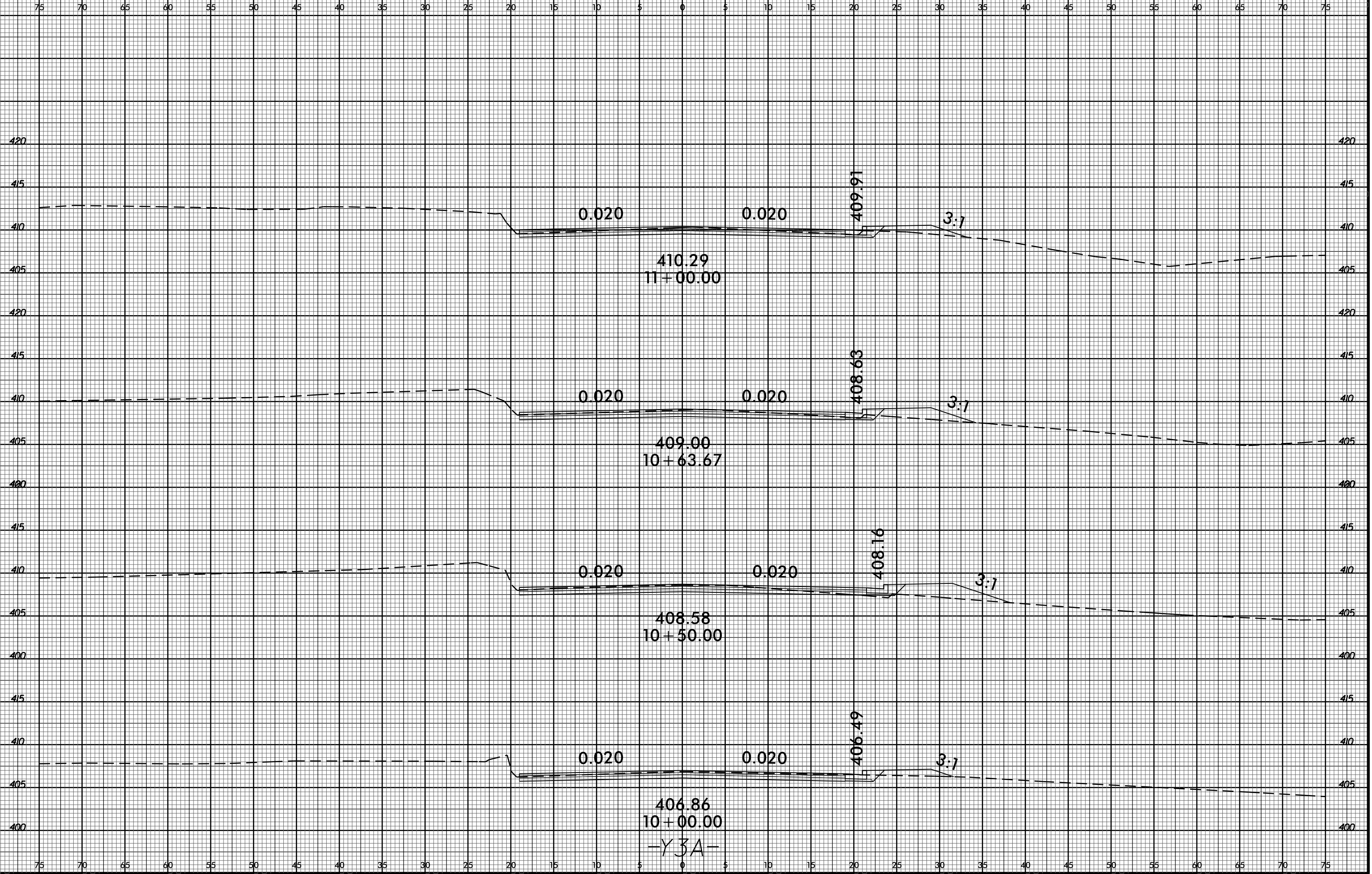
75 70 65 60 55 50 45 40 35 30 25 20 15 10 5 0 5 10 15 20 25 30 35 40 45 50 55 60 65 70 75



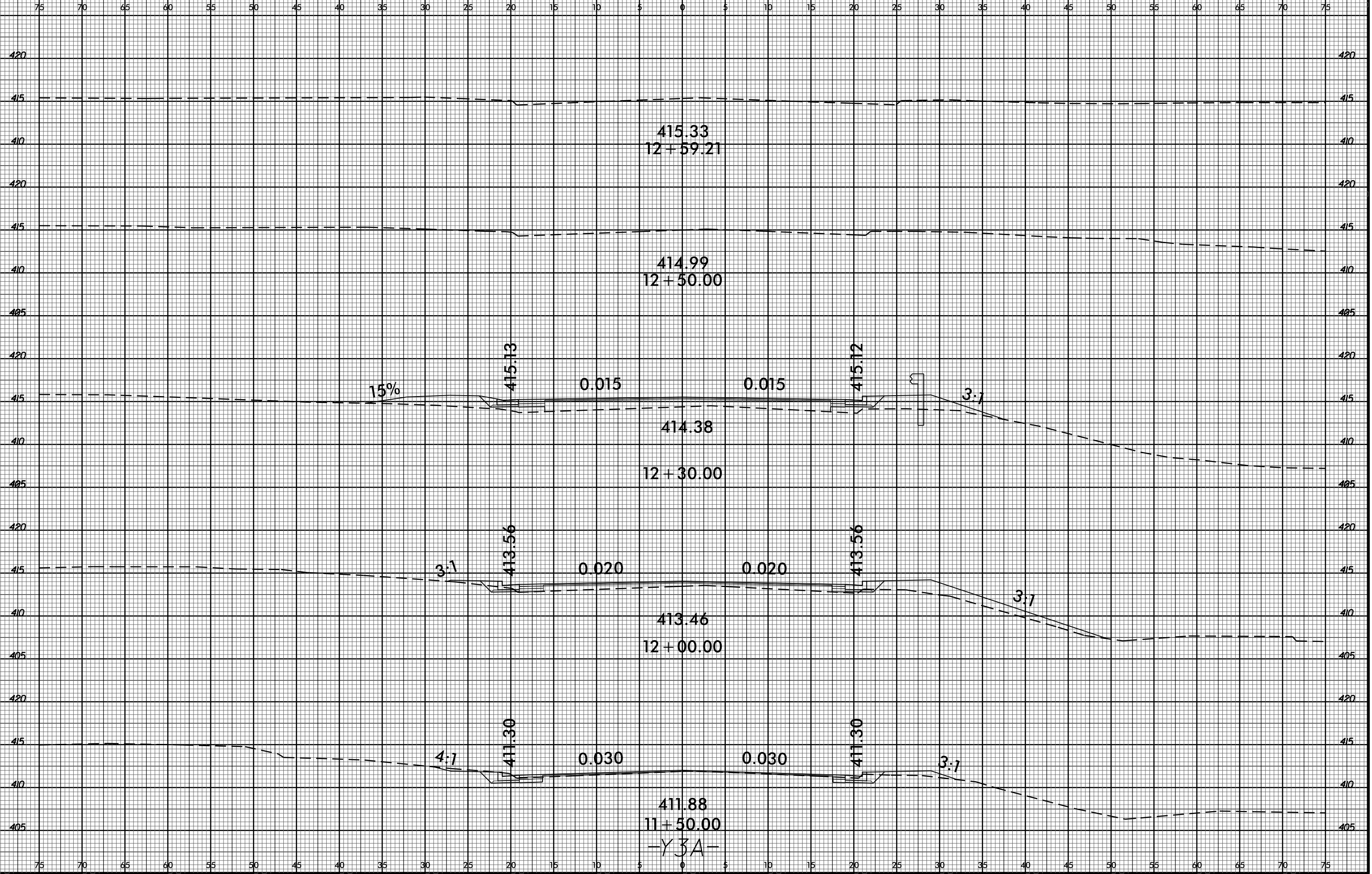
15-MAY-2016 15:02
R:\Roadwork\XSC\U3308_r.dwg - pl - u3.dgn
\$\$\$\$\$USERNAME\$\$\$\$

-Y3-

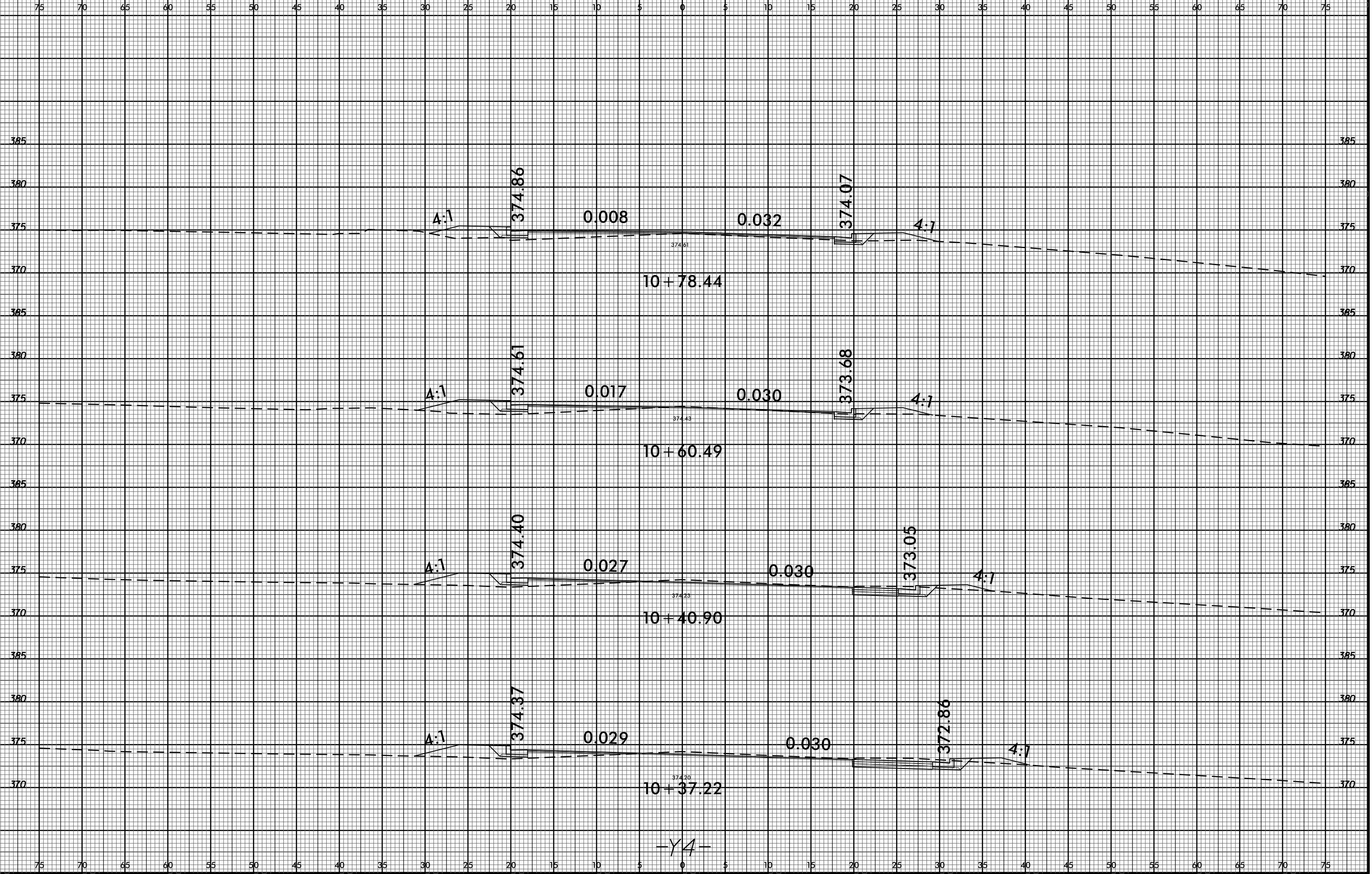
B/23/99
15-MAY-2016 15:02
R:\Roadwork\3308\3308_r.dwg - pl_u3a.dgn
\$\$\$\$\$USER\$NAME\$\$\$\$



B:\23\99
15-MAY-2016 15:02
R:\Roadwork\SC\U3308_r.dwg - pl_u3e.dgn
\$\$\$\$\$USERNAME\$\$\$\$

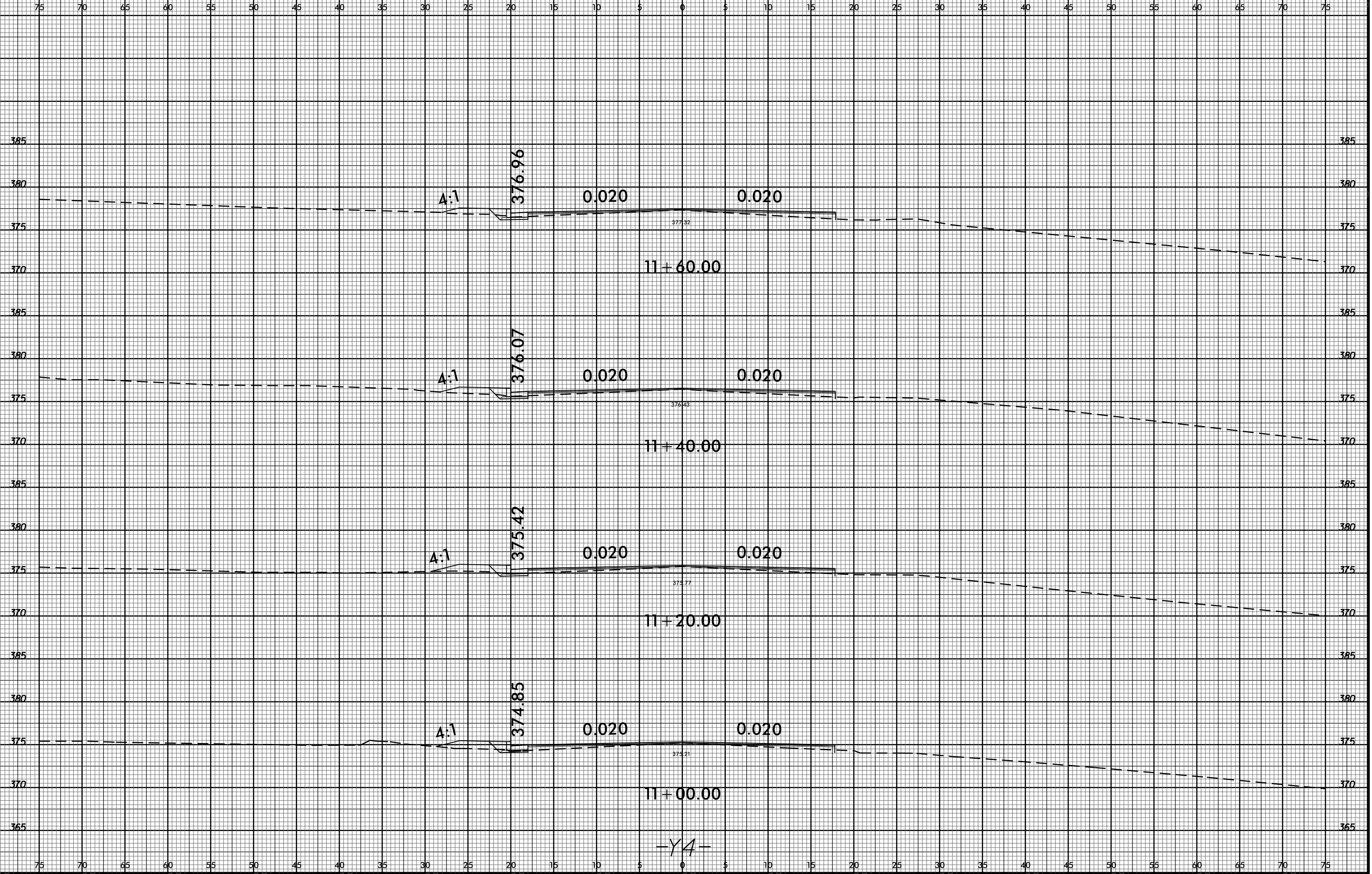


B:\23\399
15-MAY-2016 15:02
R:\Roadwork\3308\3308_r.dwg_xpl-y4.dgn
\$\$\$\$\$USER\$NAME\$\$\$\$

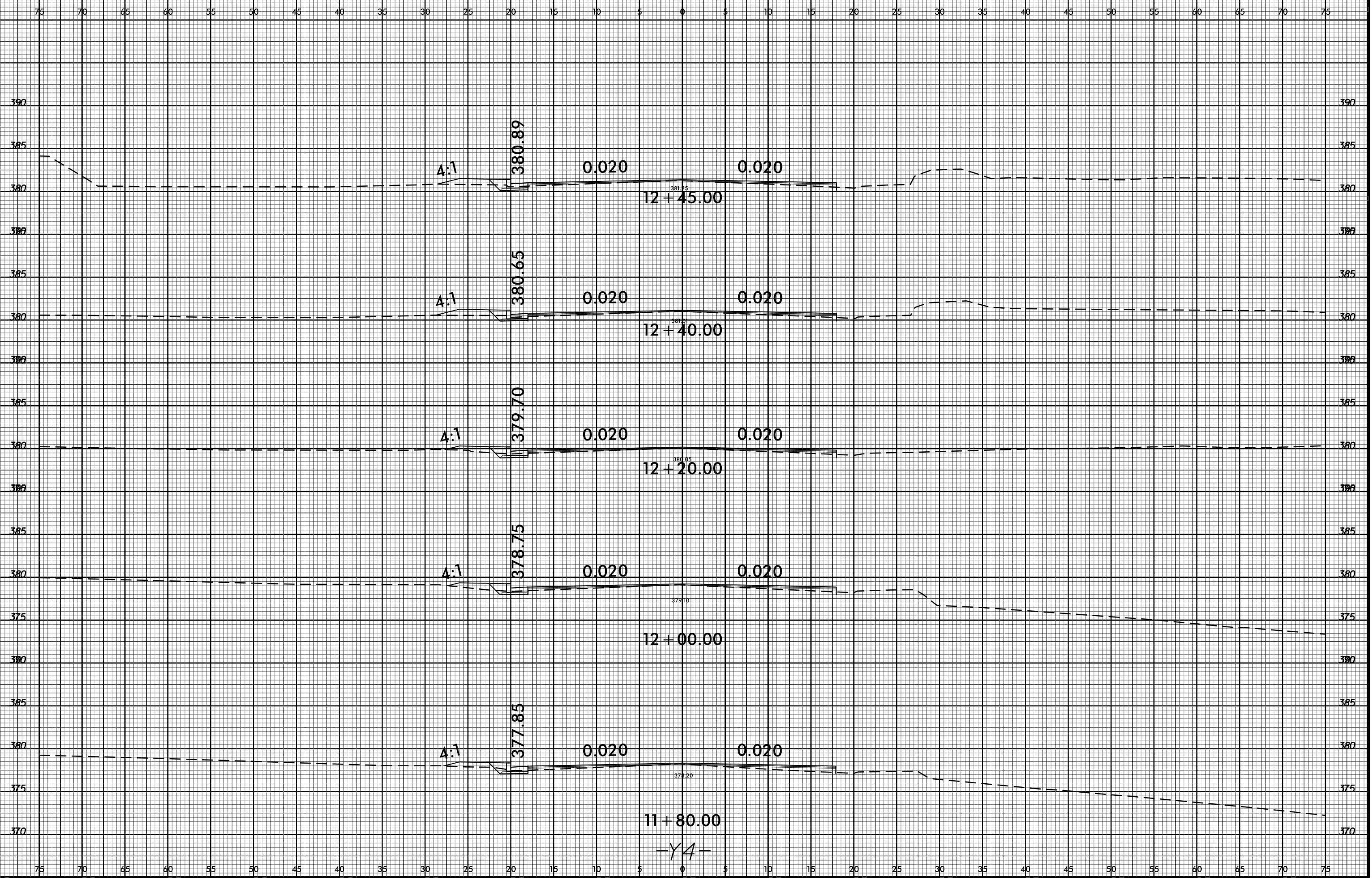


-Y4-

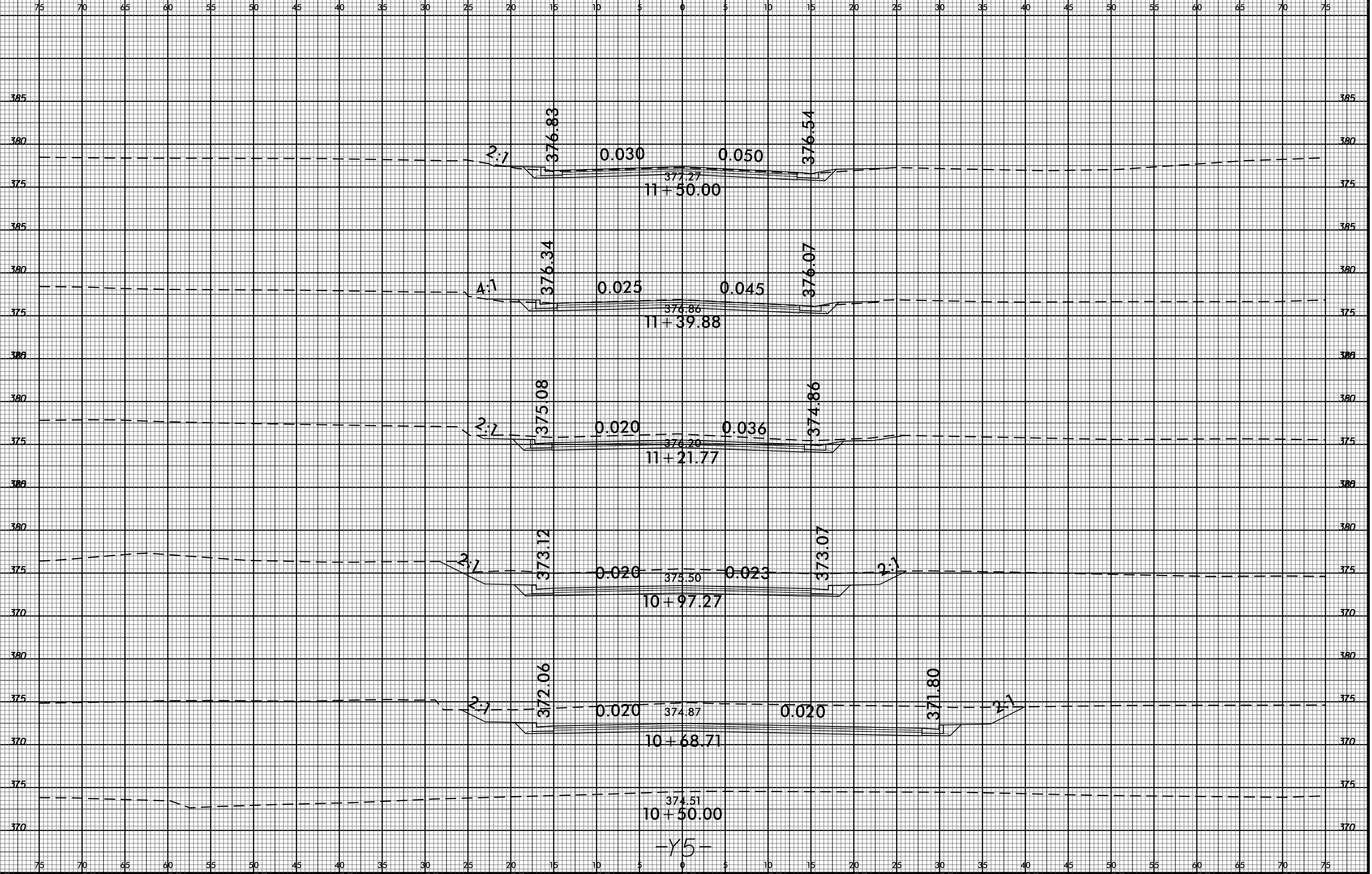
B:\23\99
15-MAY-2016 15:02
R:\Roadwork\XSC\U3308_r.dwg_xpl-y4.dgn
\$\$\$\$\$USER\$NAME\$\$\$\$

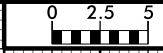


-Y4-

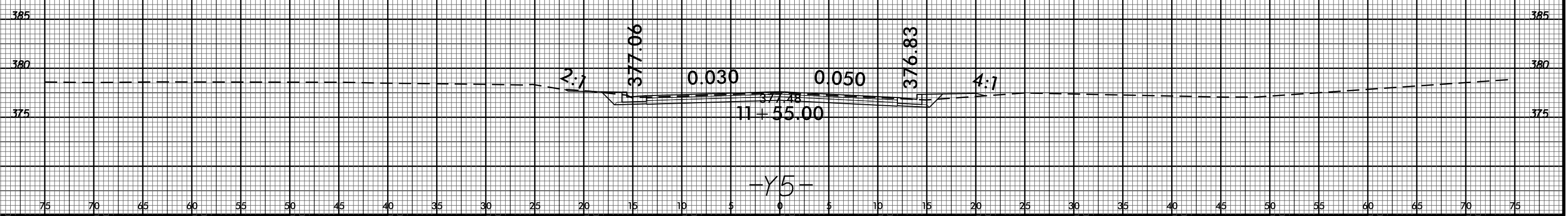


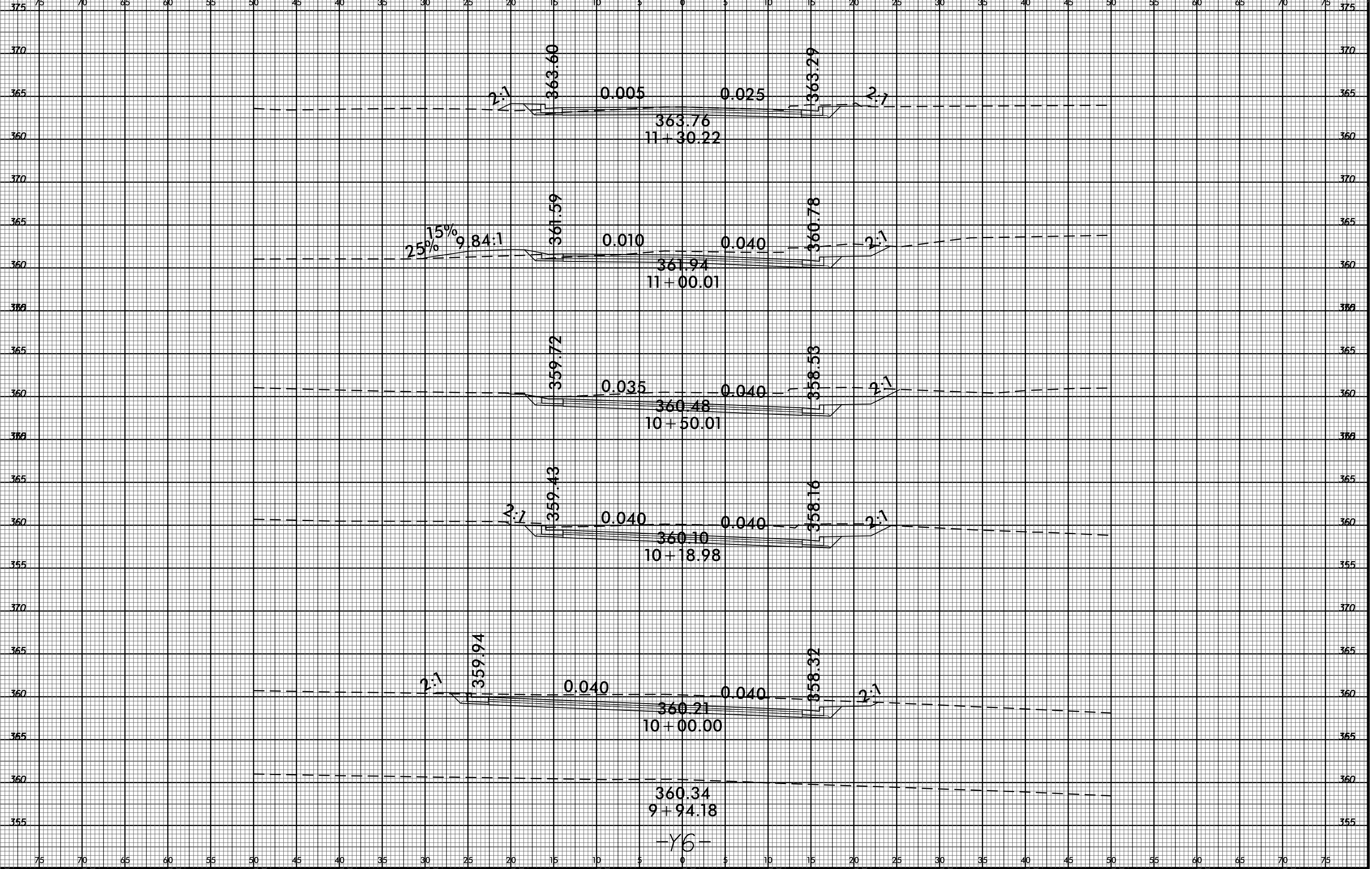
B/23/99
15-MAY-2016 15:02
R:\Roadwork\SSC\U3308_r.dwg - pl - y5.dgn
\$\$\$\$\$USERNAME\$\$\$\$



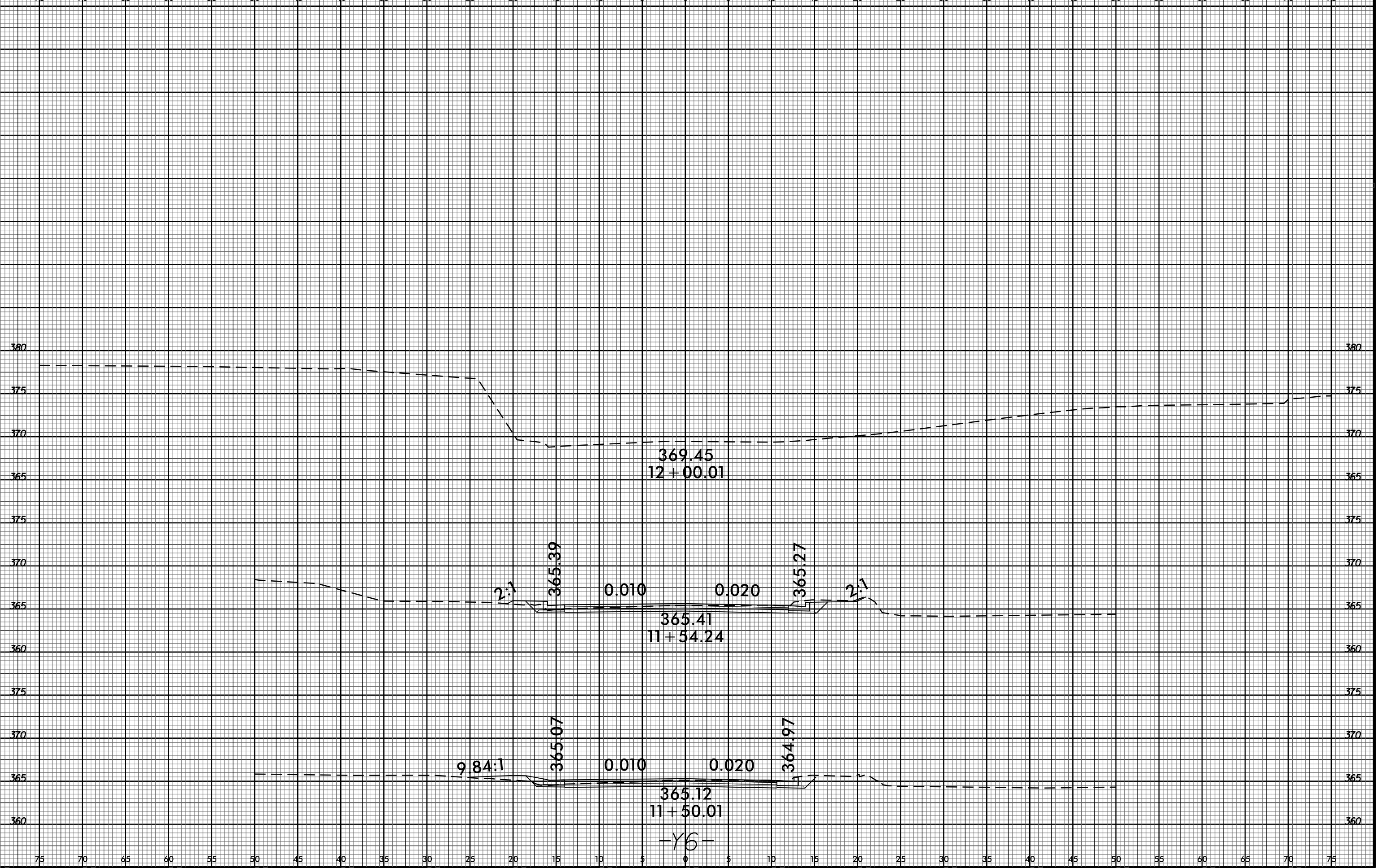


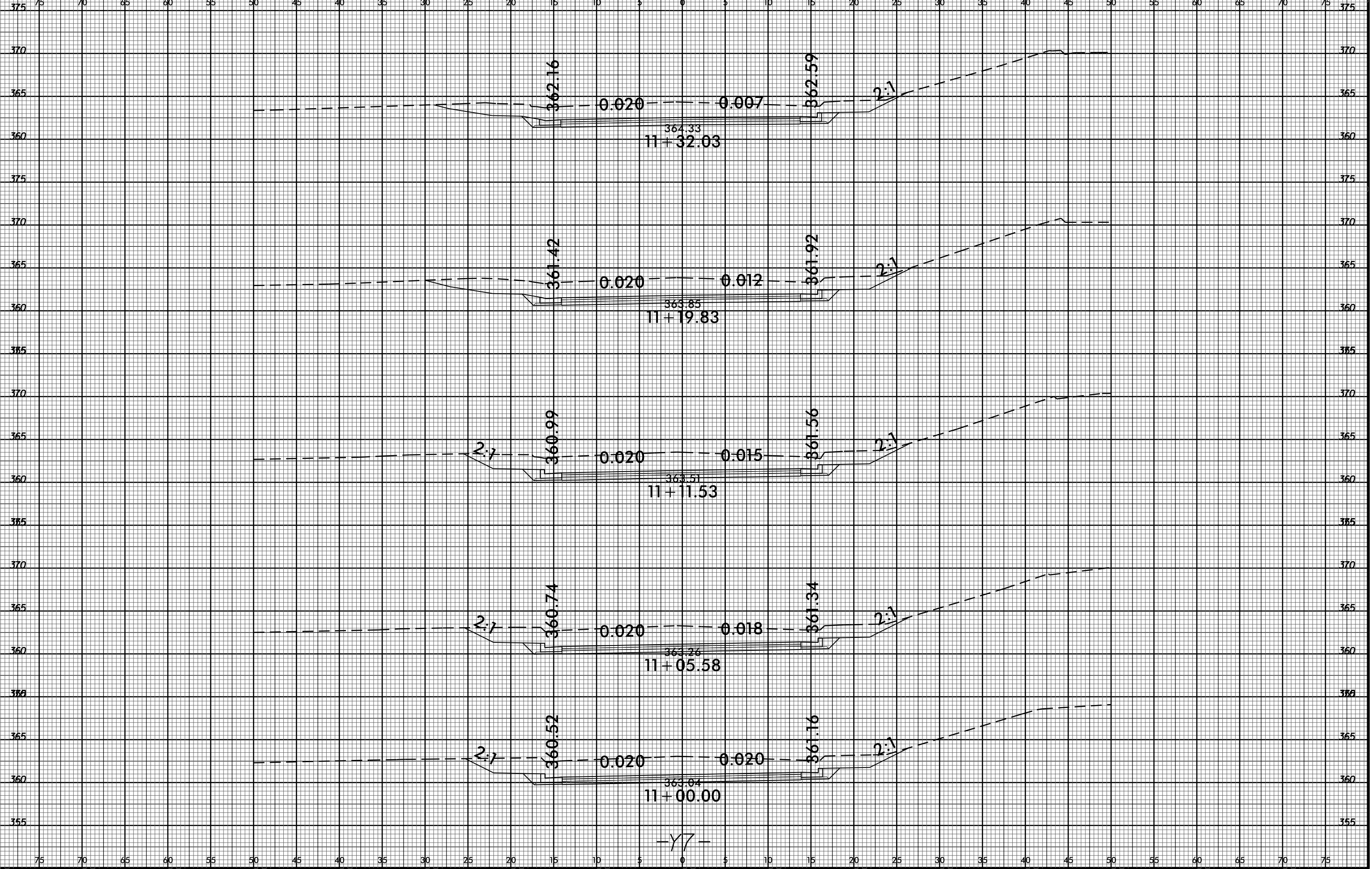
75 70 65 60 55 50 45 40 35 30 25 20 15 10 5 0 5 10 15 20 25 30 35 40 45 50 55 60 65 70 75

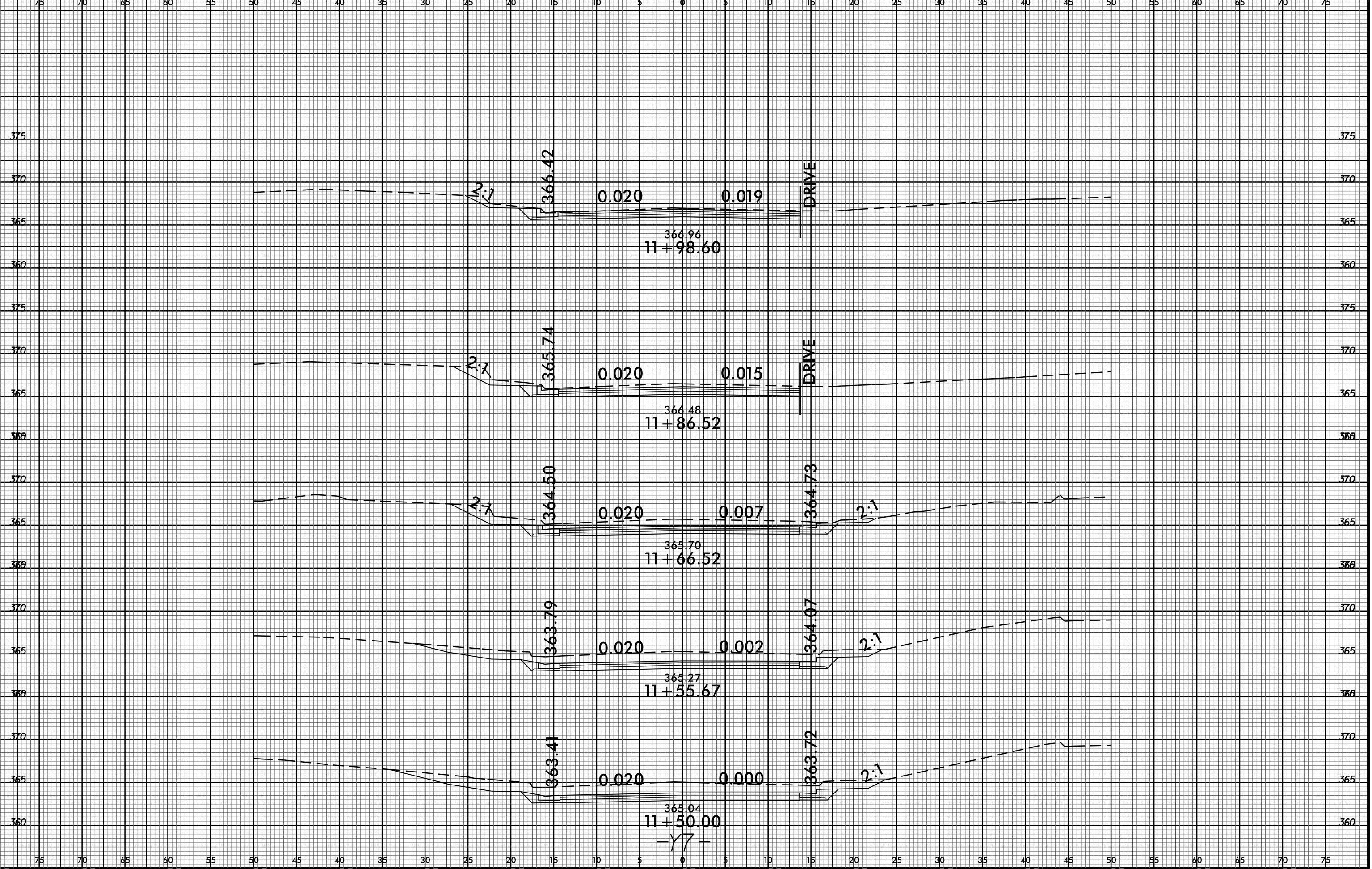


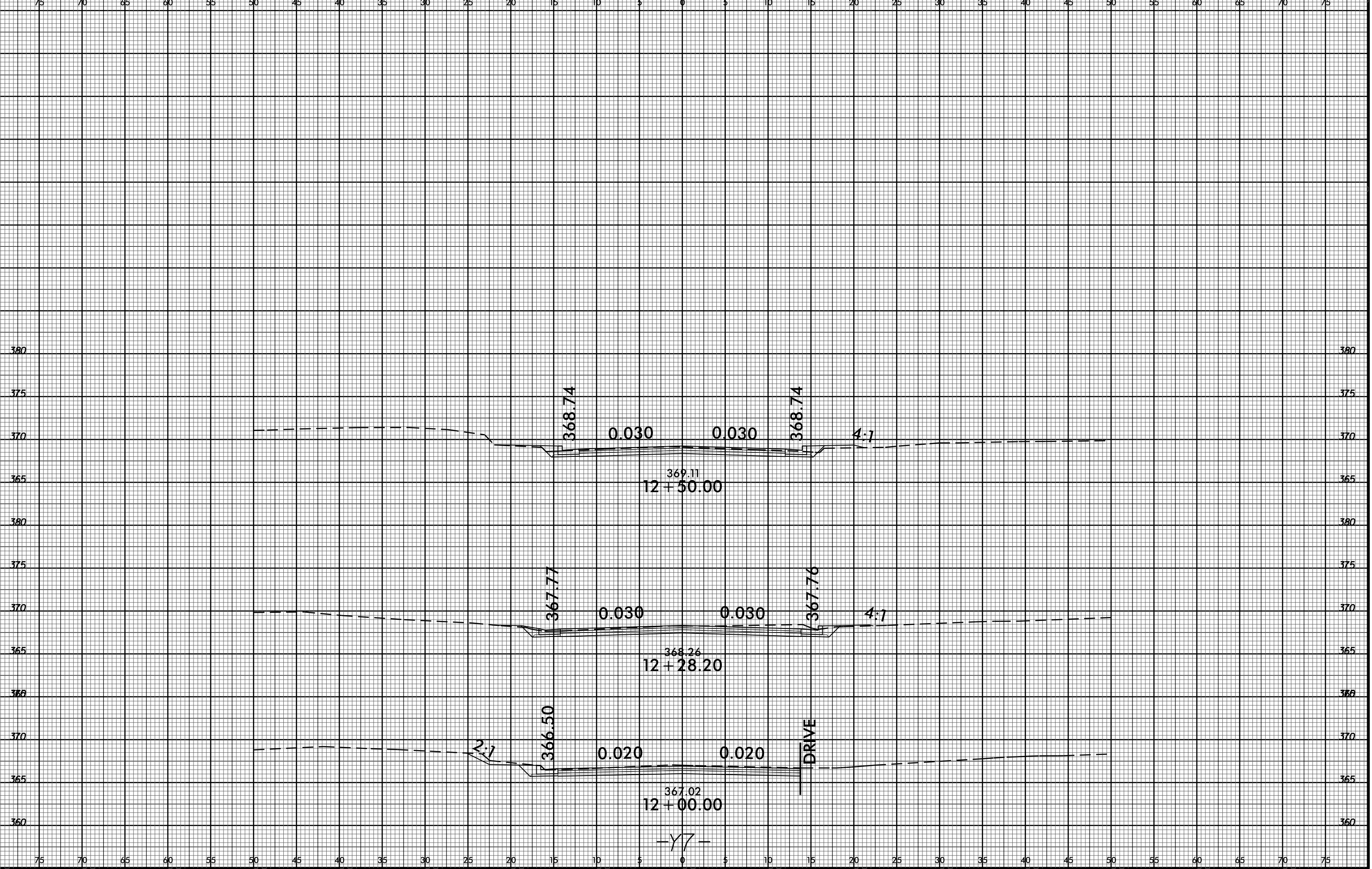


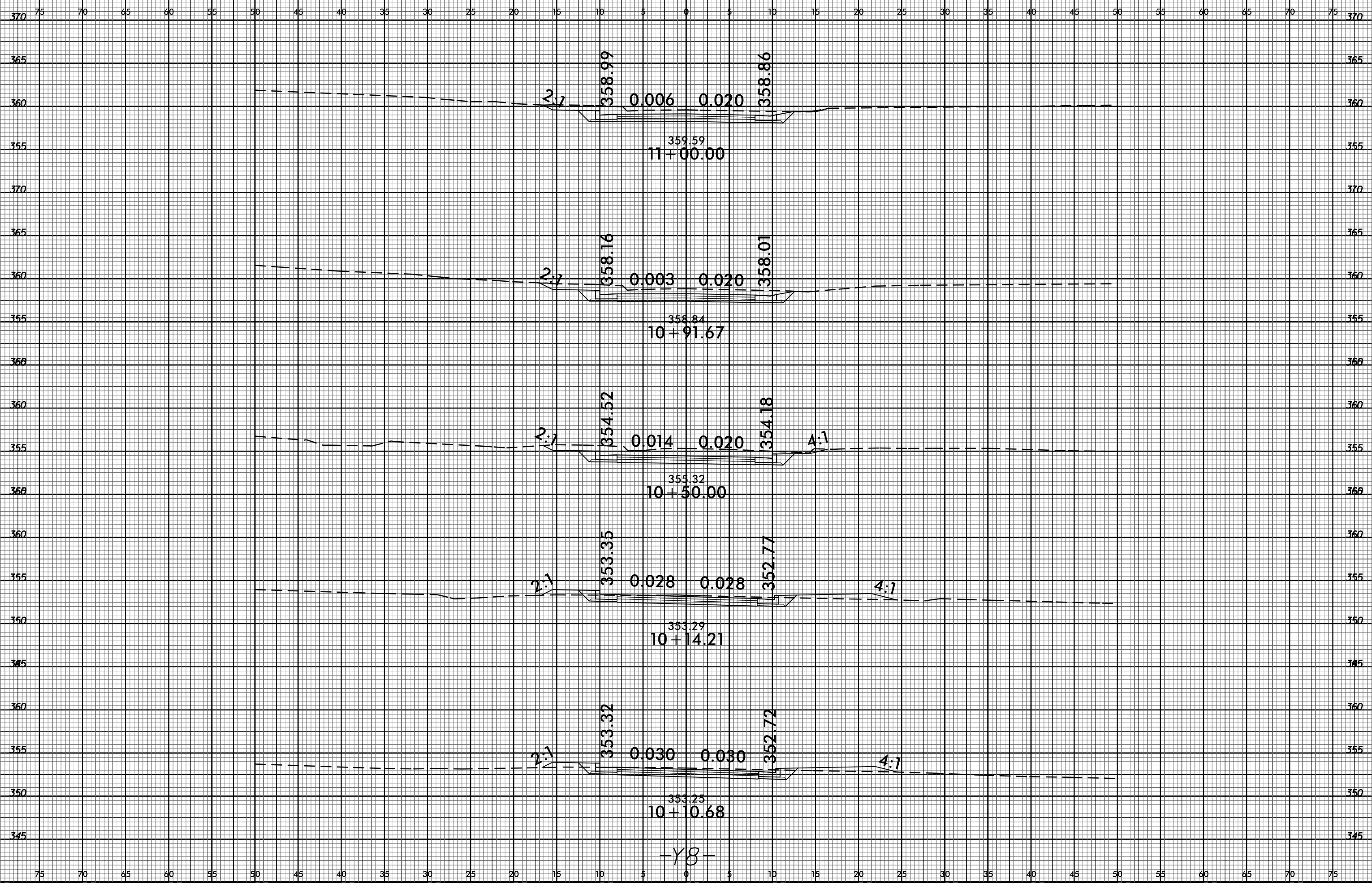
75 70 65 60 55 50 45 40 35 30 25 20 15 10 5 0 5 10 15 20 25 30 35 40 45 50 55 60 65 70 75

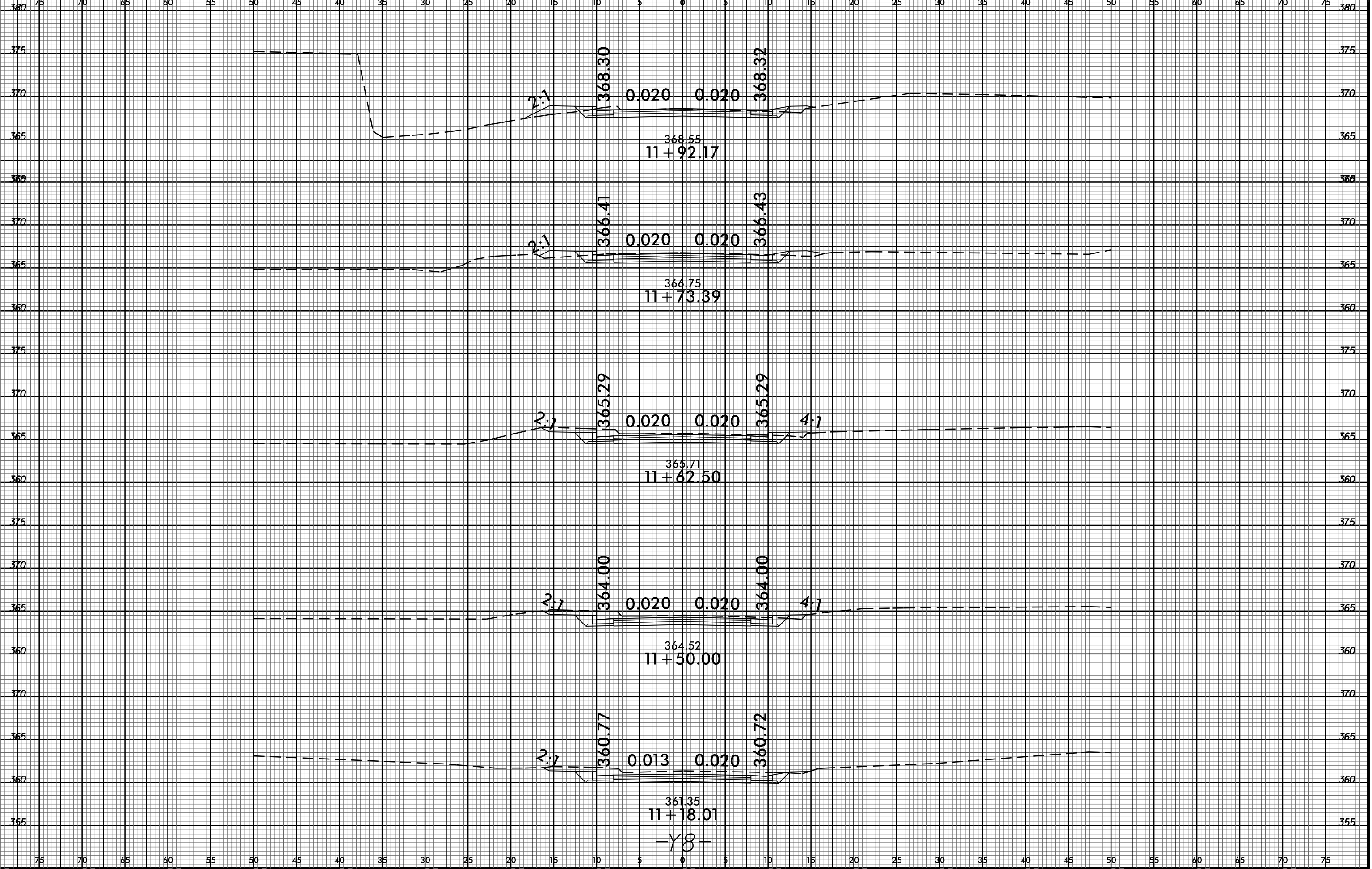


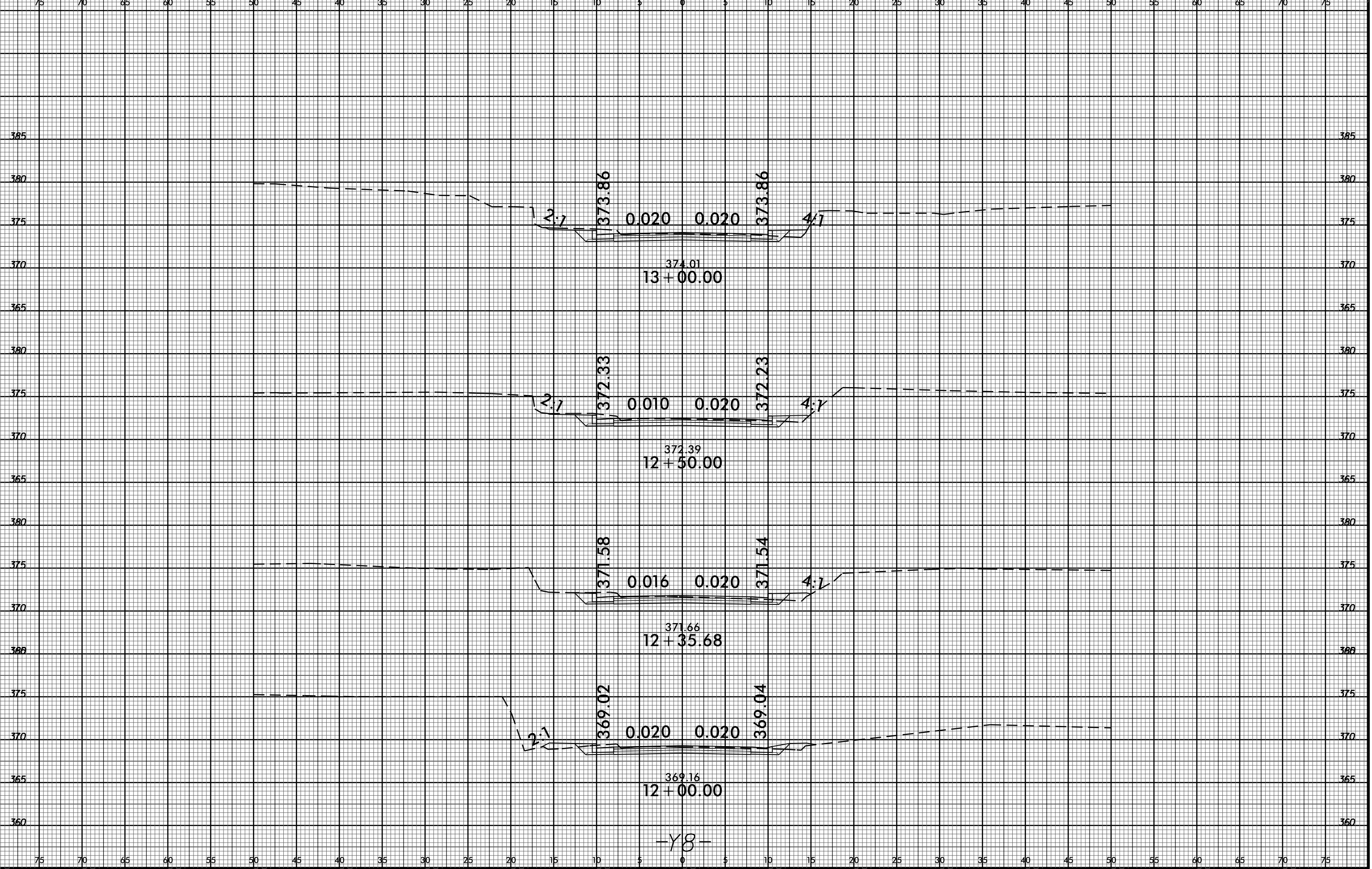






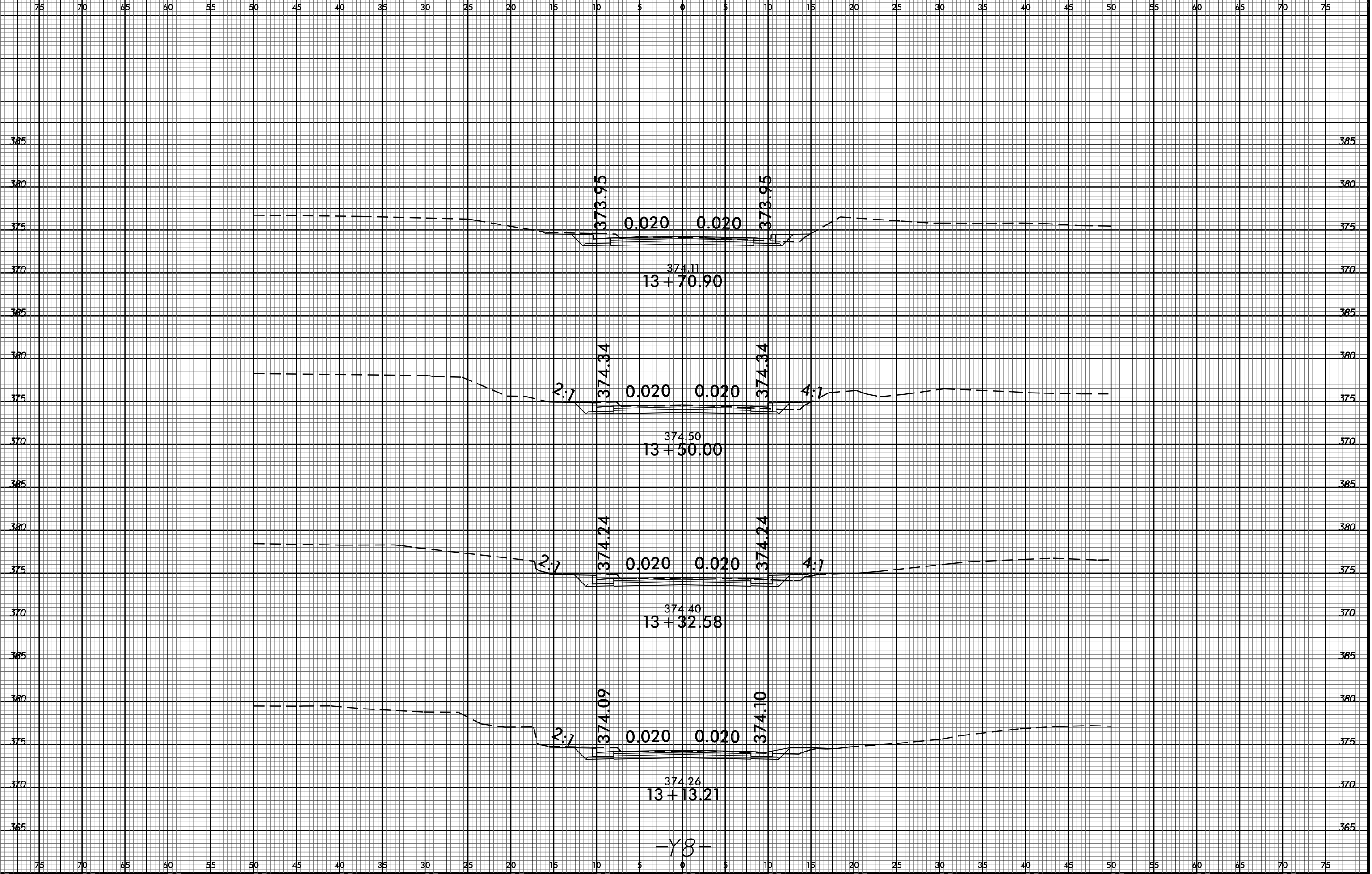






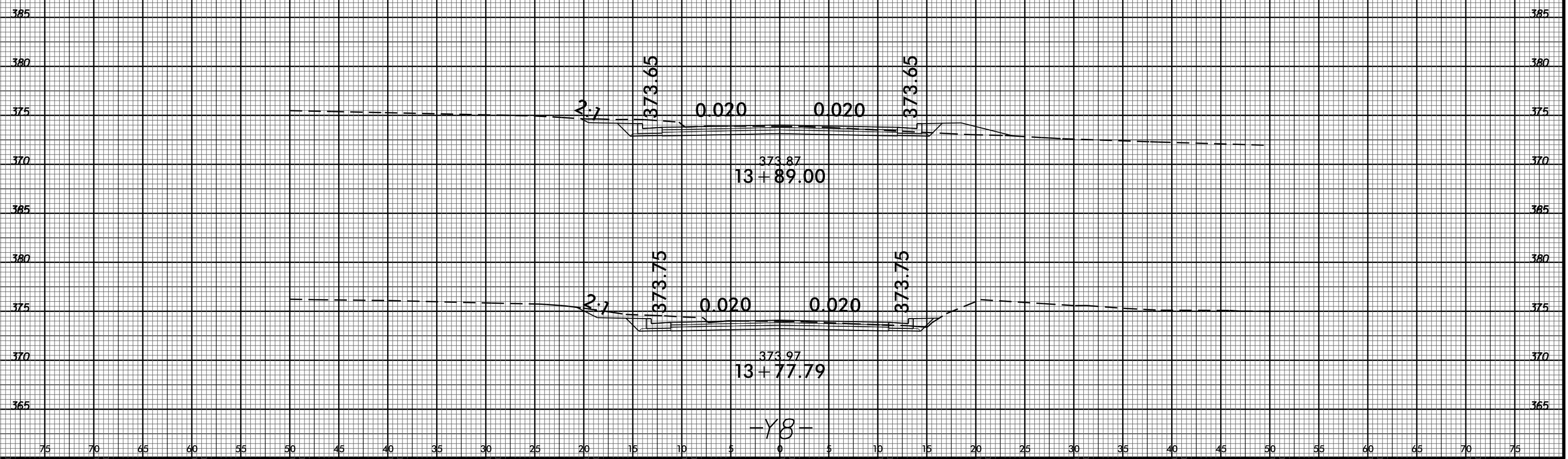
-Y8-

B:\23\99
15-MAY-2016 15:02
R:\Roadway\XSC\U3308_r.dwg_xpl_y8.dgn
\$\$\$\$\$USER\$NAME\$\$\$\$



-Y8-

75 70 65 60 55 50 45 40 35 30 25 20 15 10 5 0 5 10 15 20 25 30 35 40 45 50 55 60 65 70 75



75 70 65 60 55 50 45 40 35 30 25 20 15 10 5 0 5 10 15 20 25 30 35 40 45 50 55 60 65 70 75

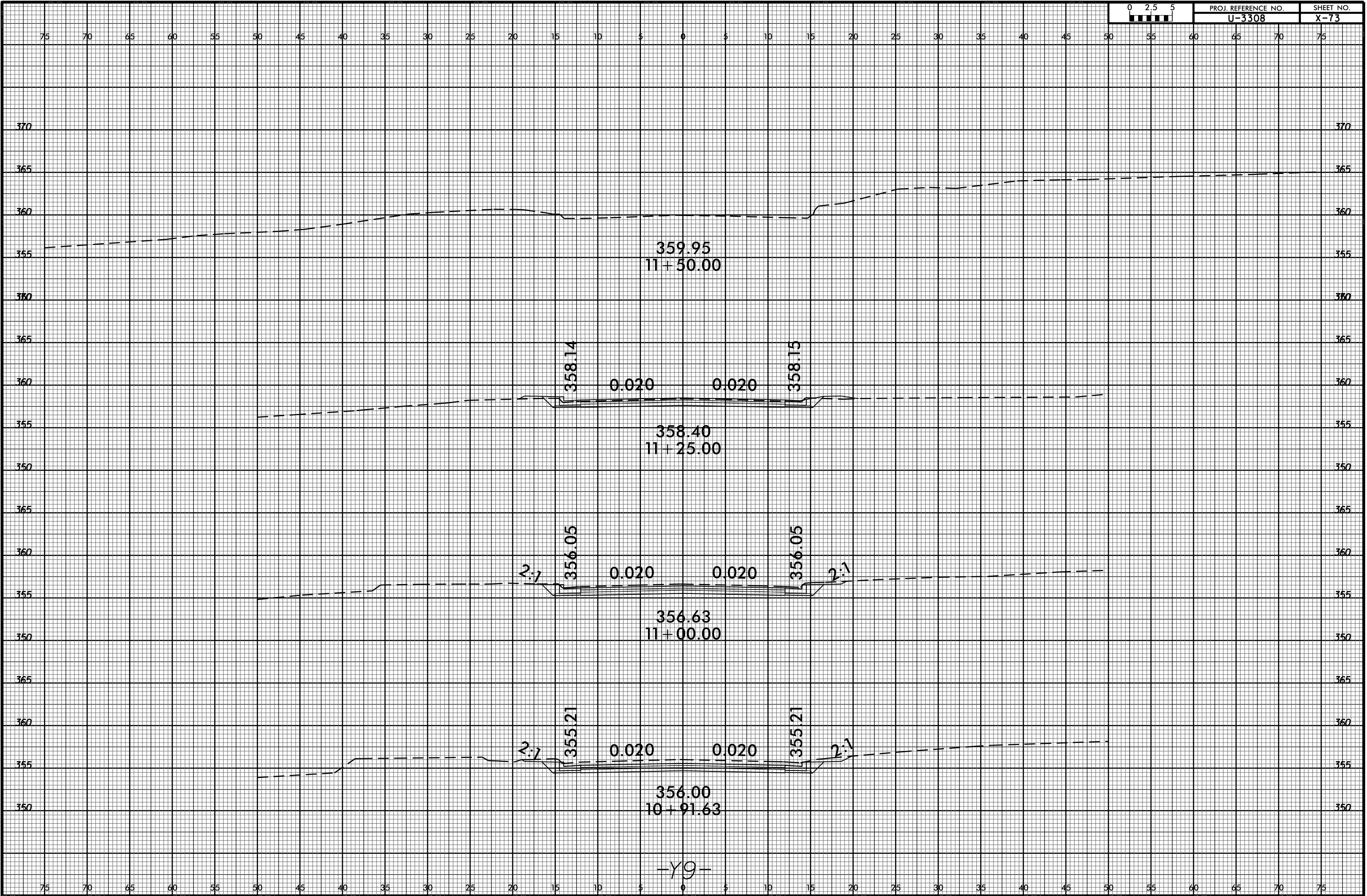
-Y8-

8/23/99



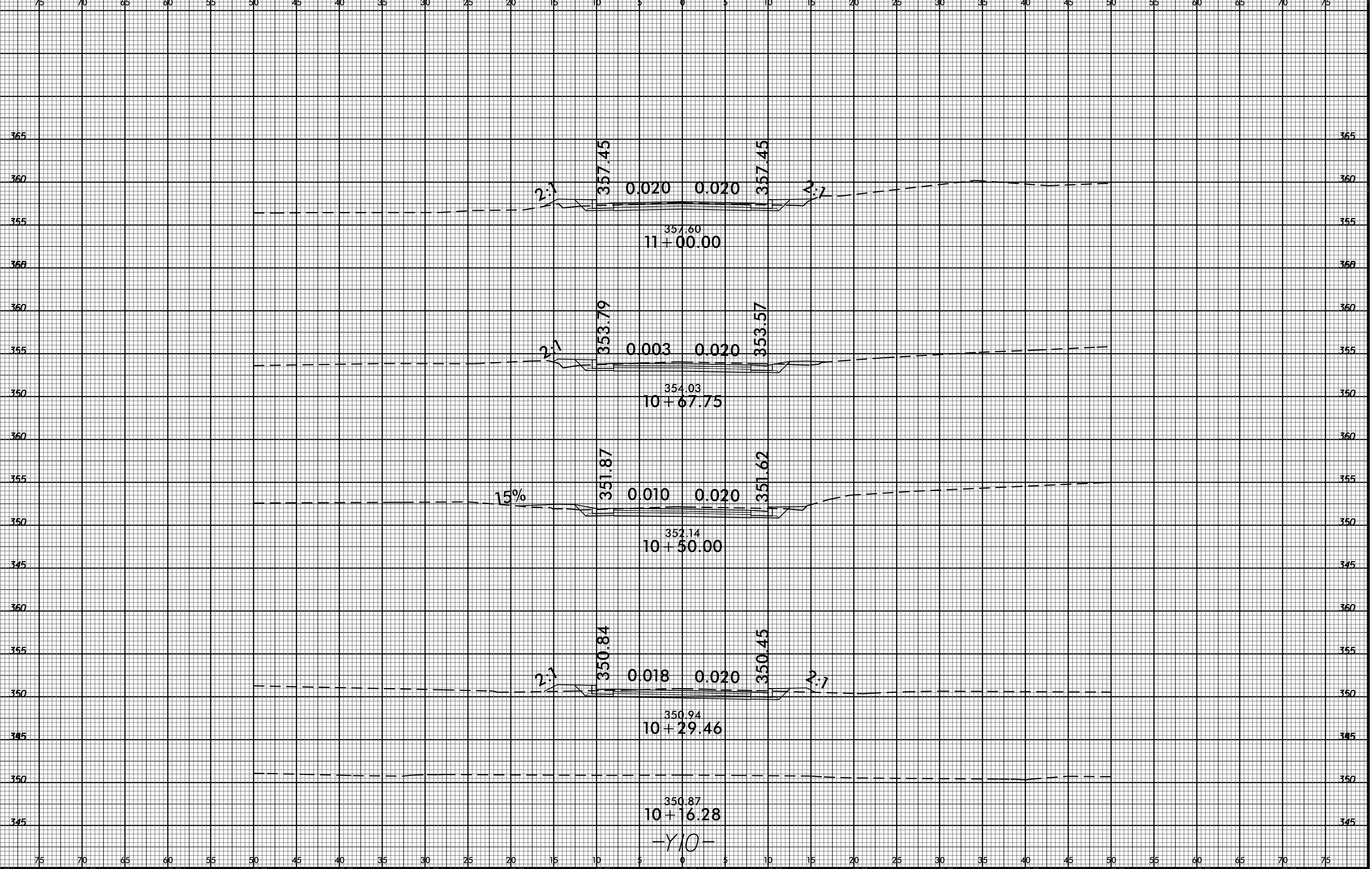
PROJ. REFERENCE NO.
U-3308

SHEET NO.
X-73

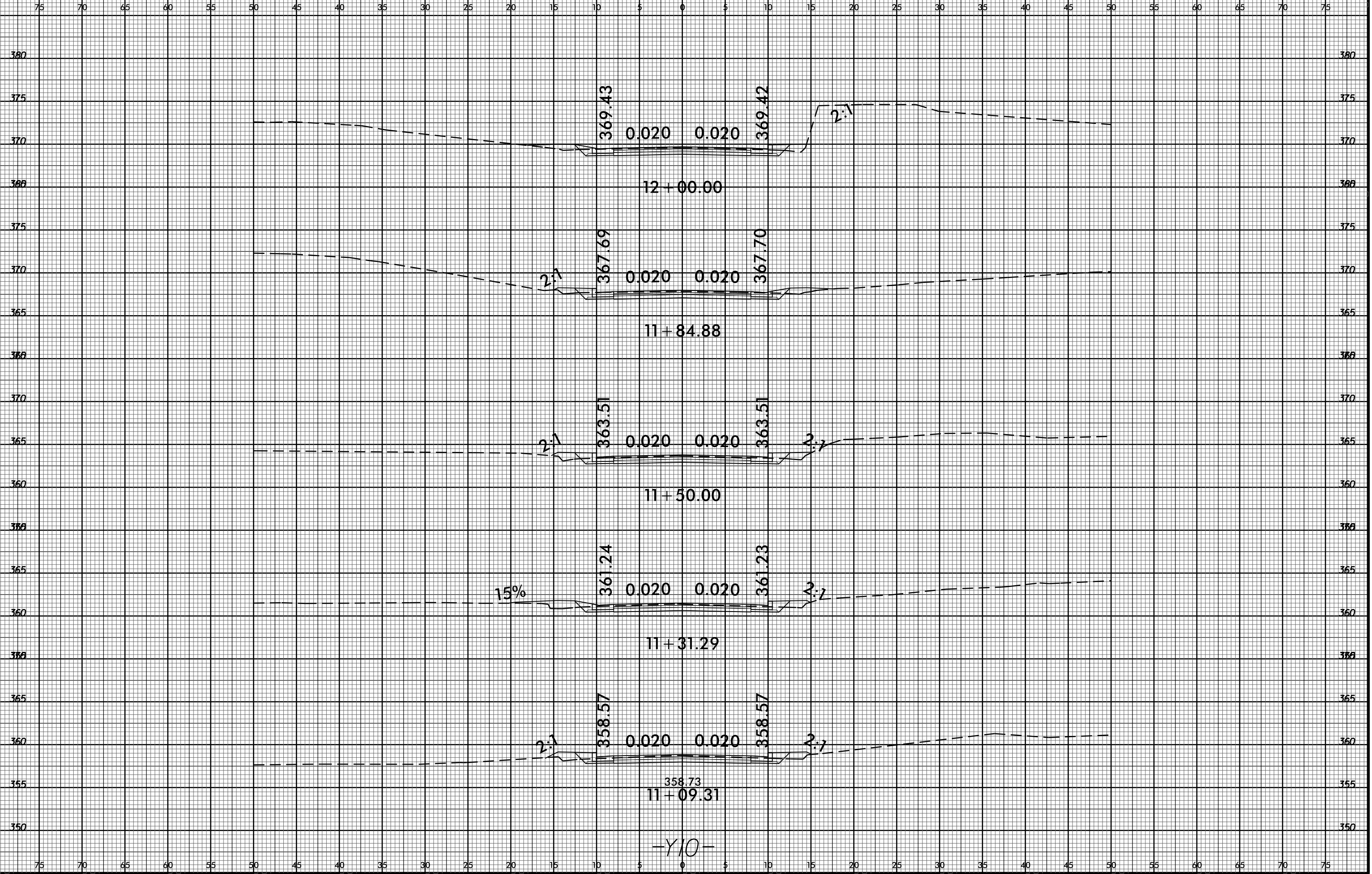


-Y9-

07-AUG-2015 14:17
RAYFORD\XSC\3308_rdy_xpl_9.dgn
USER:RAYF

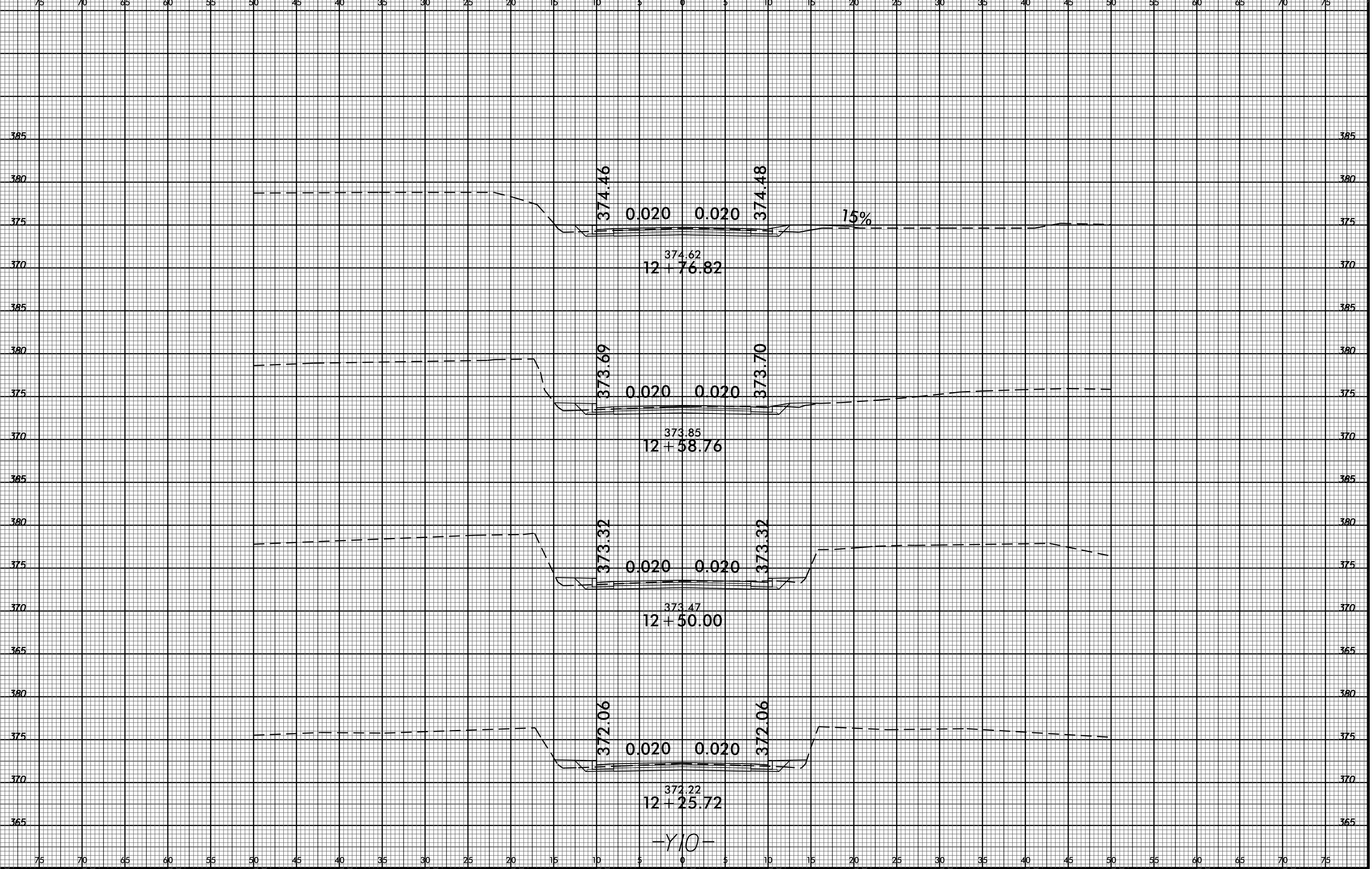


B:\23\99
15-MAY-2016 15:02
R:\Roadwork\3308\3308_r.dwg - pl - u10.dgn
\$\$\$\$\$USER\$NAME\$\$\$\$

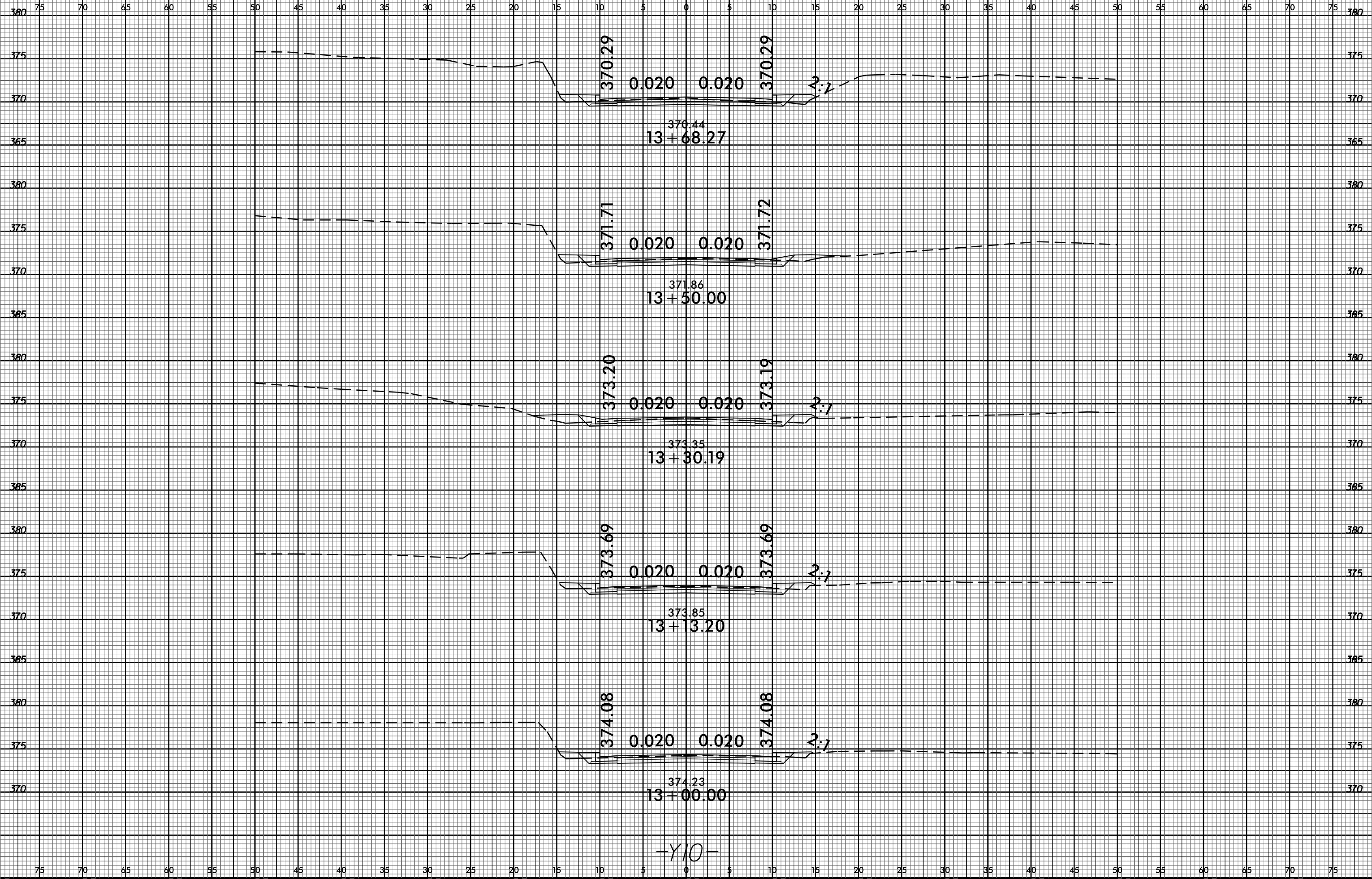


-Y10-

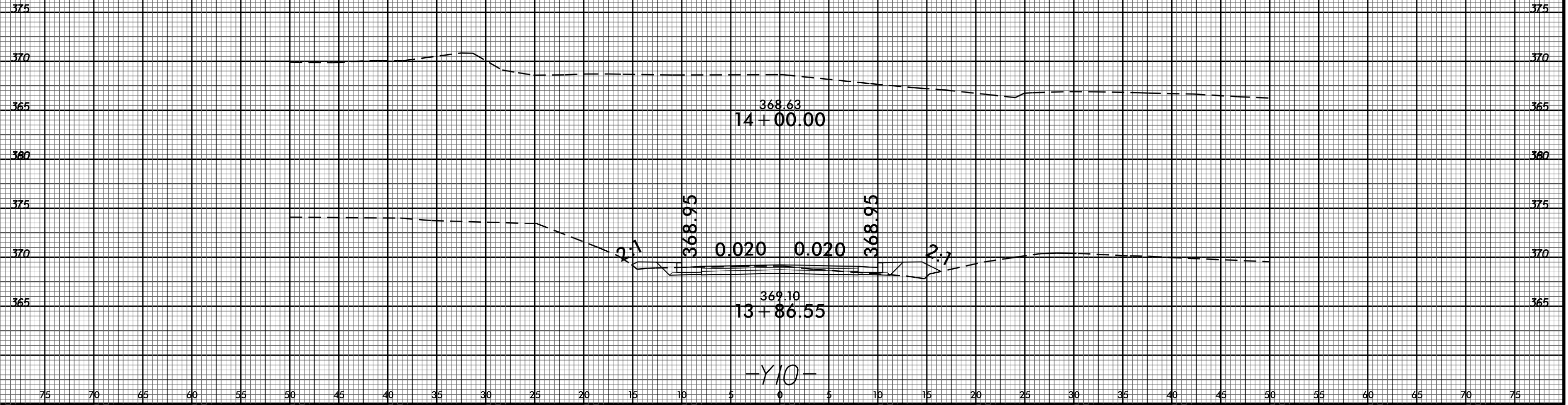
B:\23\99
15-MAY-2016 15:02
R:\Roadwork\3308\3308_r.dwg_xpl_u10.dgn
\$\$\$\$\$USER\$NAME\$\$\$\$



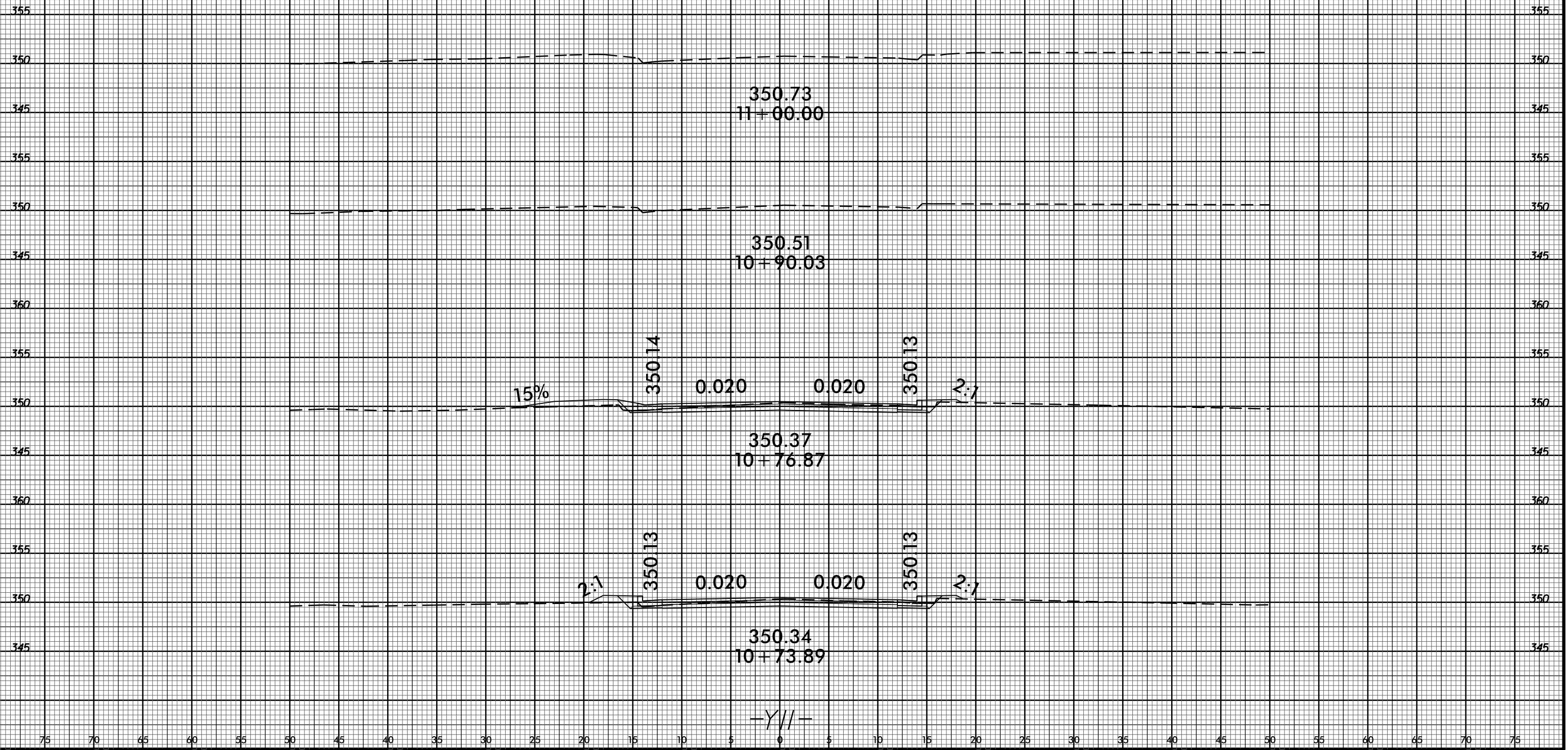
-Y10-



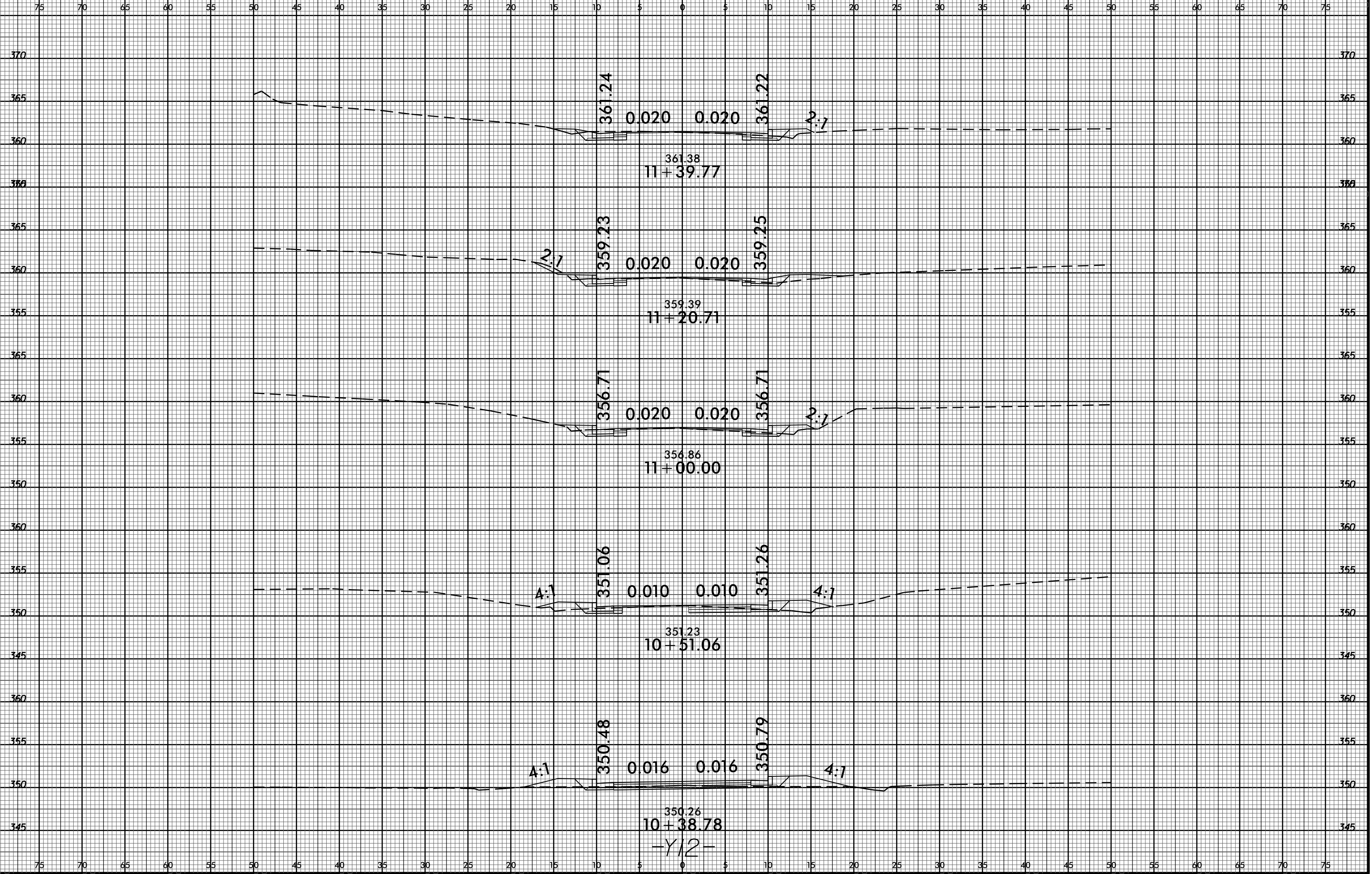
75 70 65 60 55 50 45 40 35 30 25 20 15 10 5 0 5 10 15 20 25 30 35 40 45 50 55 60 65 70 75



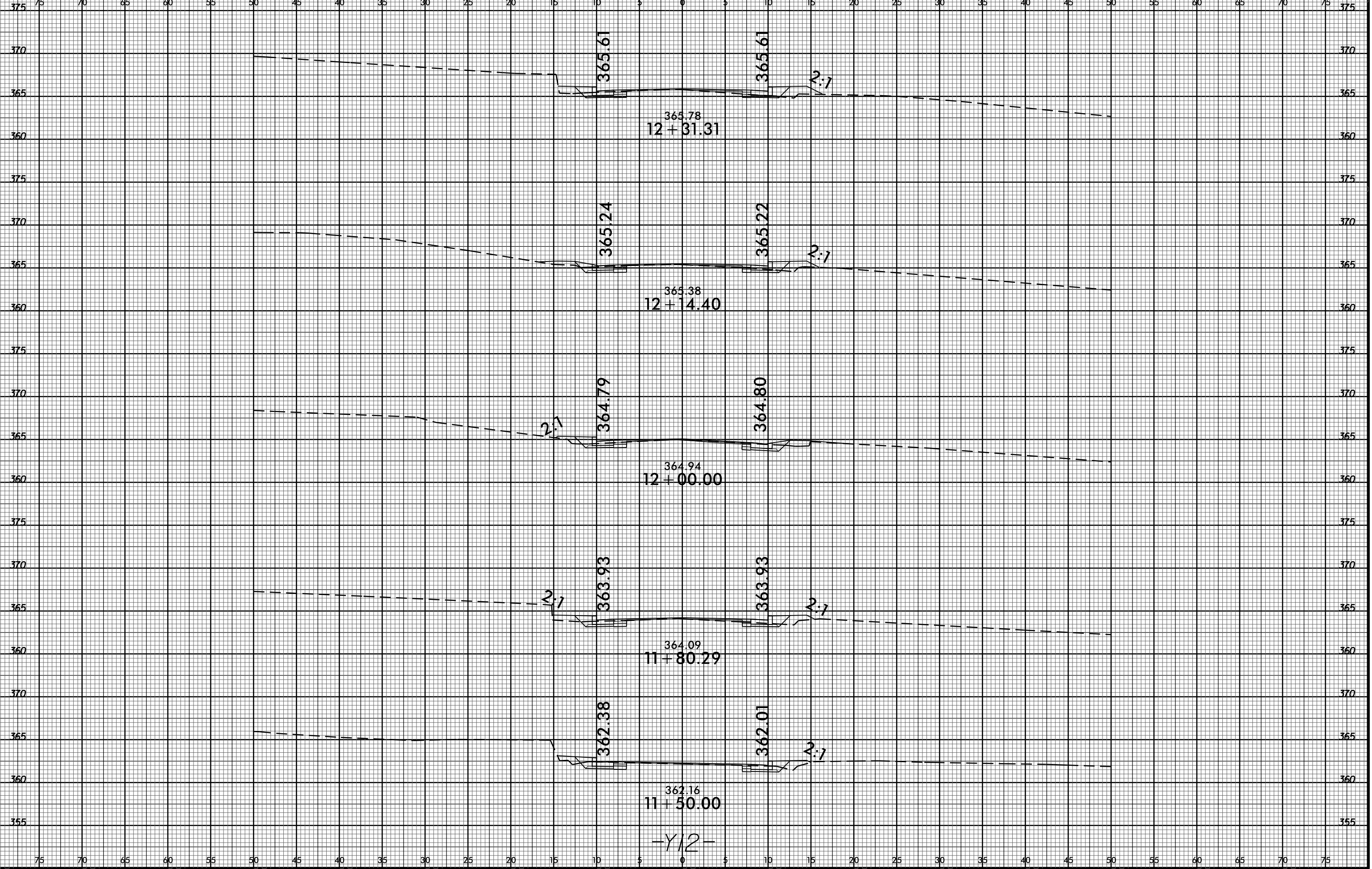
75 70 65 60 55 50 45 40 35 30 25 20 15 10 5 0 5 10 15 20 25 30 35 40 45 50 55 60 65 70 75

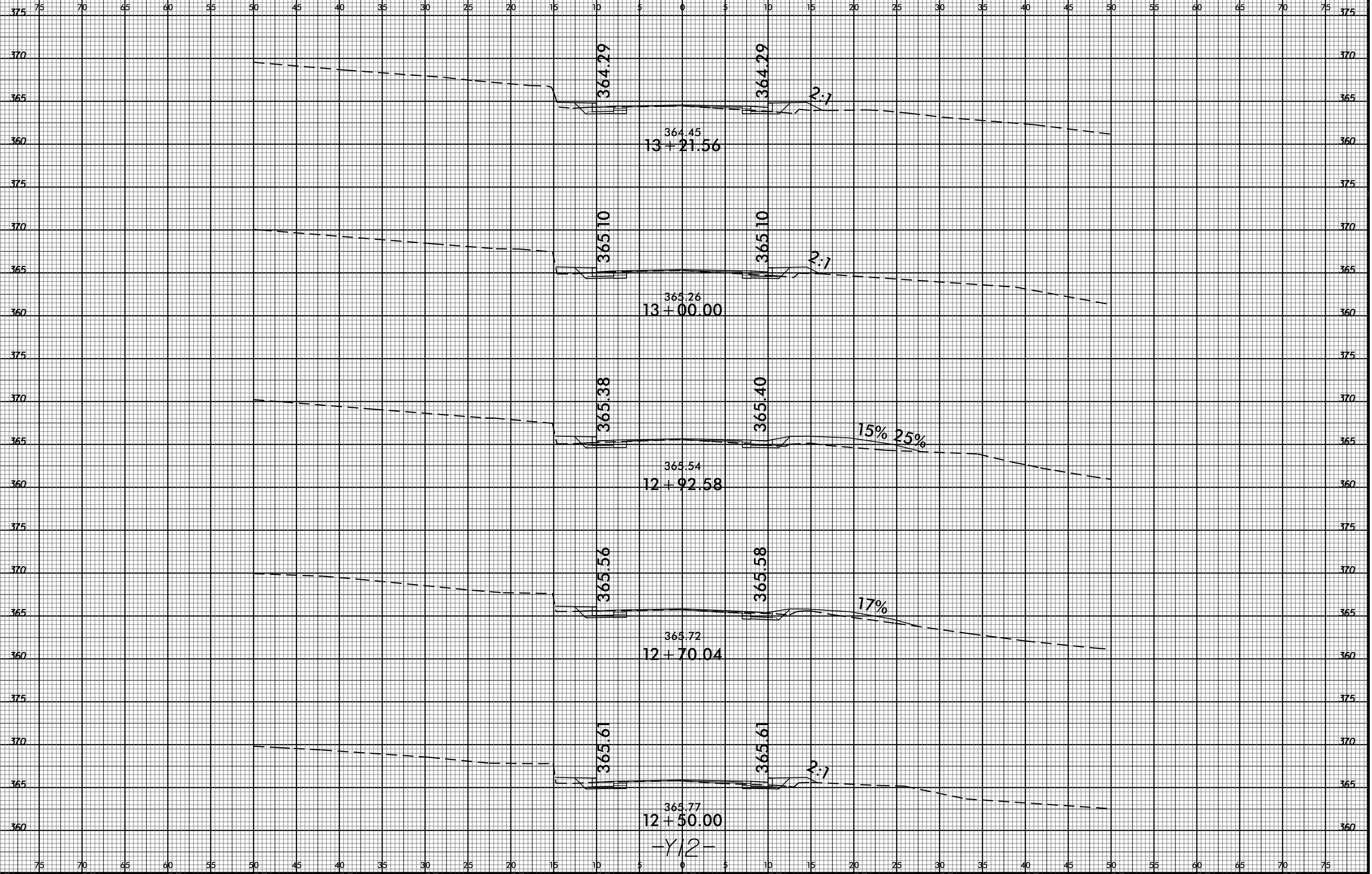


B:\23\99
15-MAY-2016 15:03
R:\Roadwork\SSC\U3308_r.dwg_xpl_u12.dgn
\$\$\$\$\$USER\$NAME\$\$\$\$

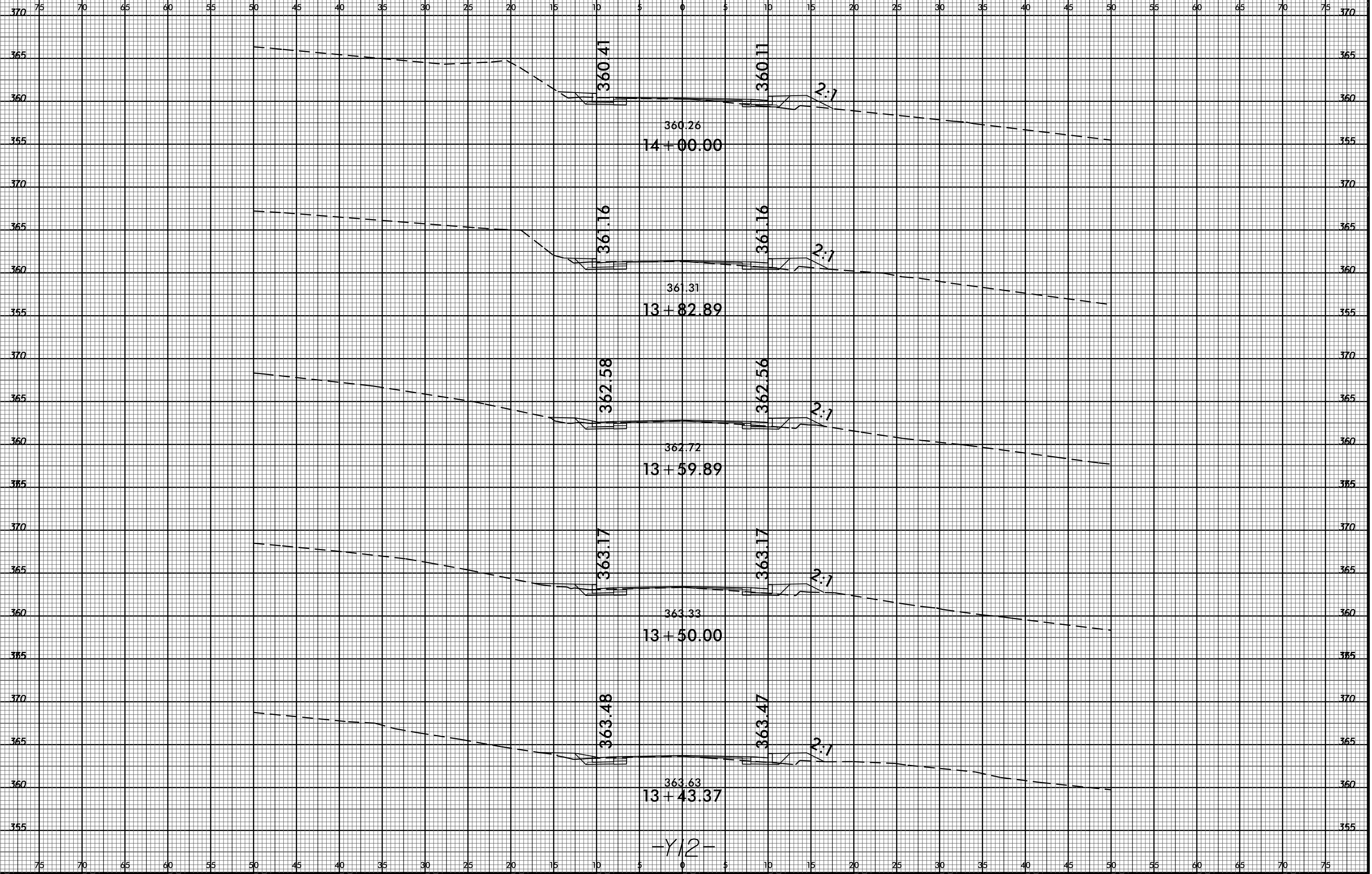


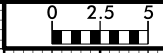
-Y12-





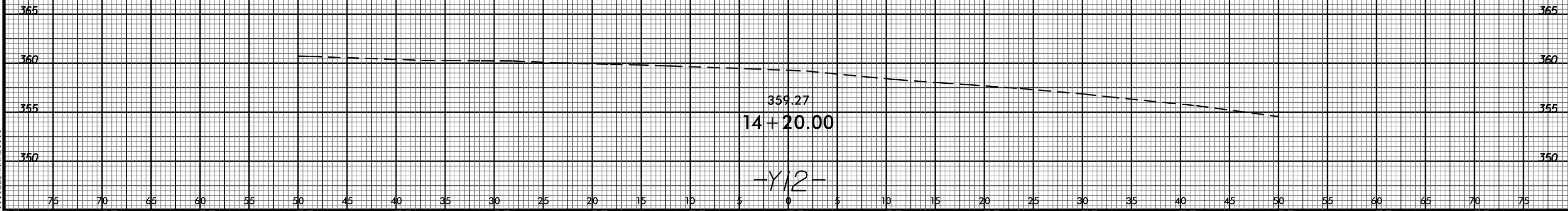
B:\23\99
15-MAY-2016 15:03
R:\Roadwork\SSC\U3308_r.dwg_xpl_u12.dgn
\$\$\$\$\$USER\$NAME\$\$\$\$





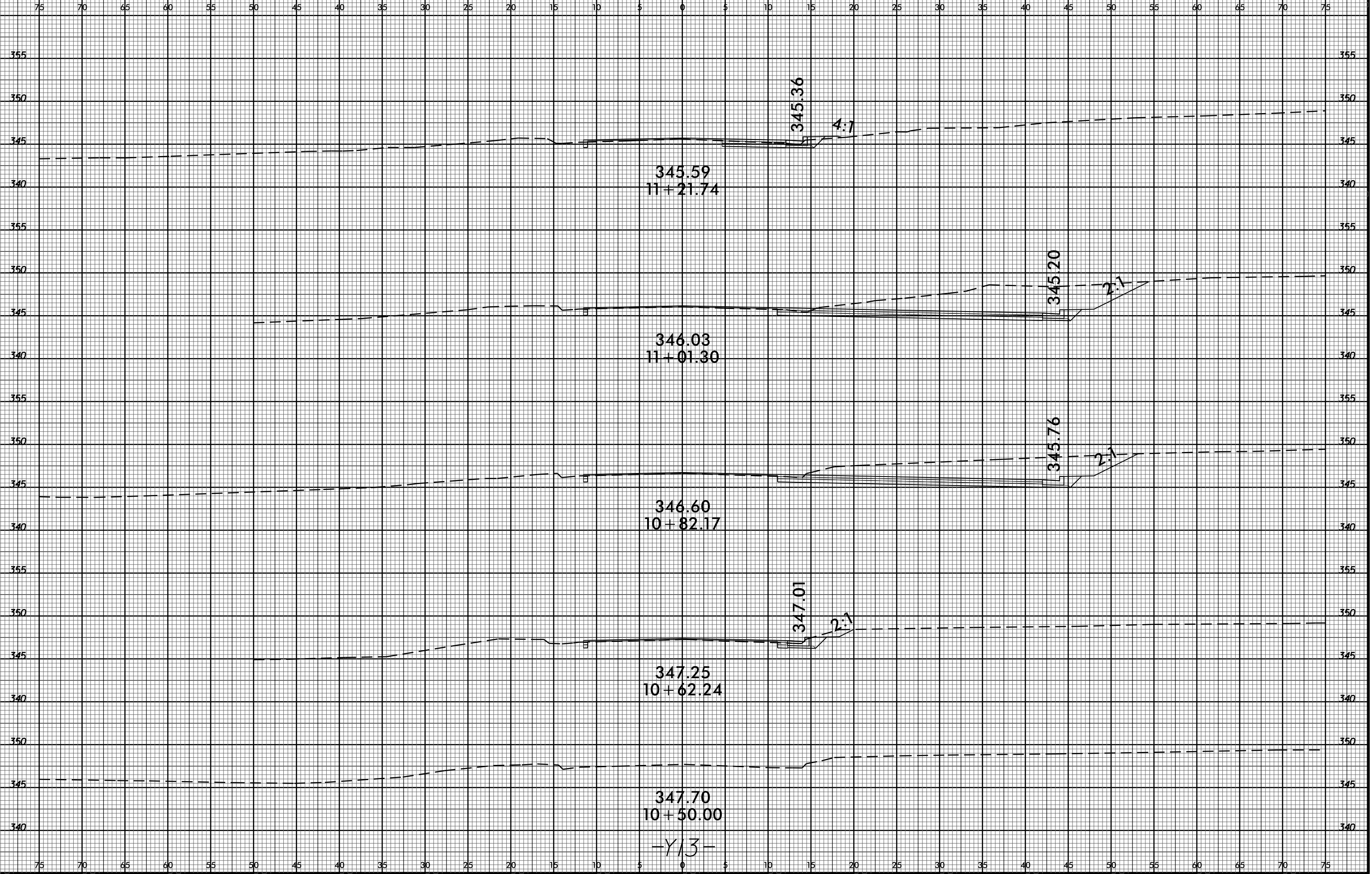
75 70 65 60 55 50 45 40 35 30 25 20 15 10 5 0 5 10 15 20 25 30 35 40 45 50 55 60 65 70 75

I5-MAY-2016 15:03
R:\Roadwork\X50\U3308_r.dwg - pl - y12.dgn
\$\$\$\$\$USERNAME\$\$\$\$




75 70 65 60 55 50 45 40 35 30 25 20 15 10 5 0 5 10 15 20 25 30 35 40 45 50 55 60 65 70 75

B:\23\99
15-MAY-2016 15:03
R:\Roadway\350\3308_r.dwg - pl - j13.dgn
\$\$\$\$\$USER\$NAME\$\$\$\$

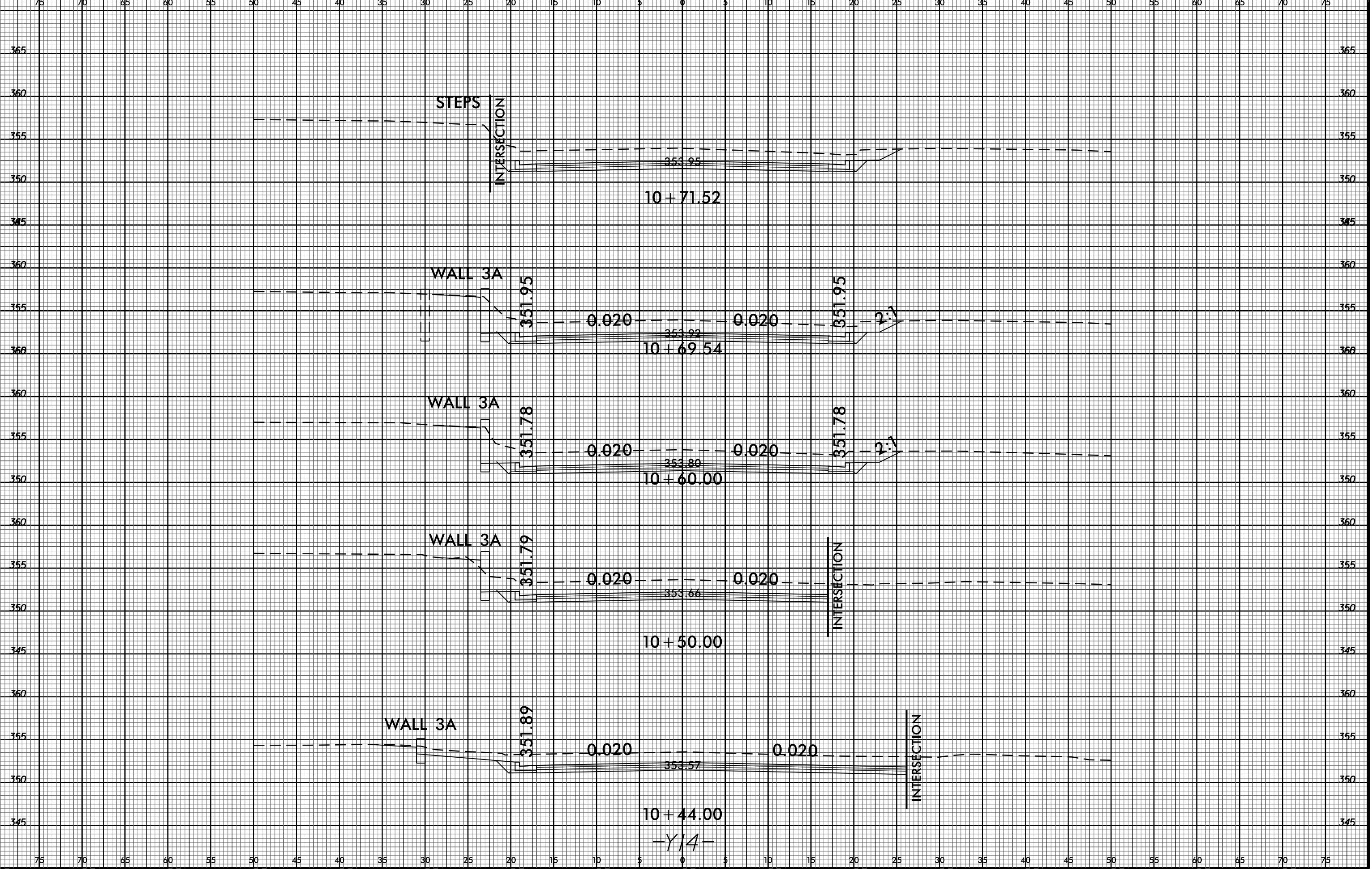


-Y13-

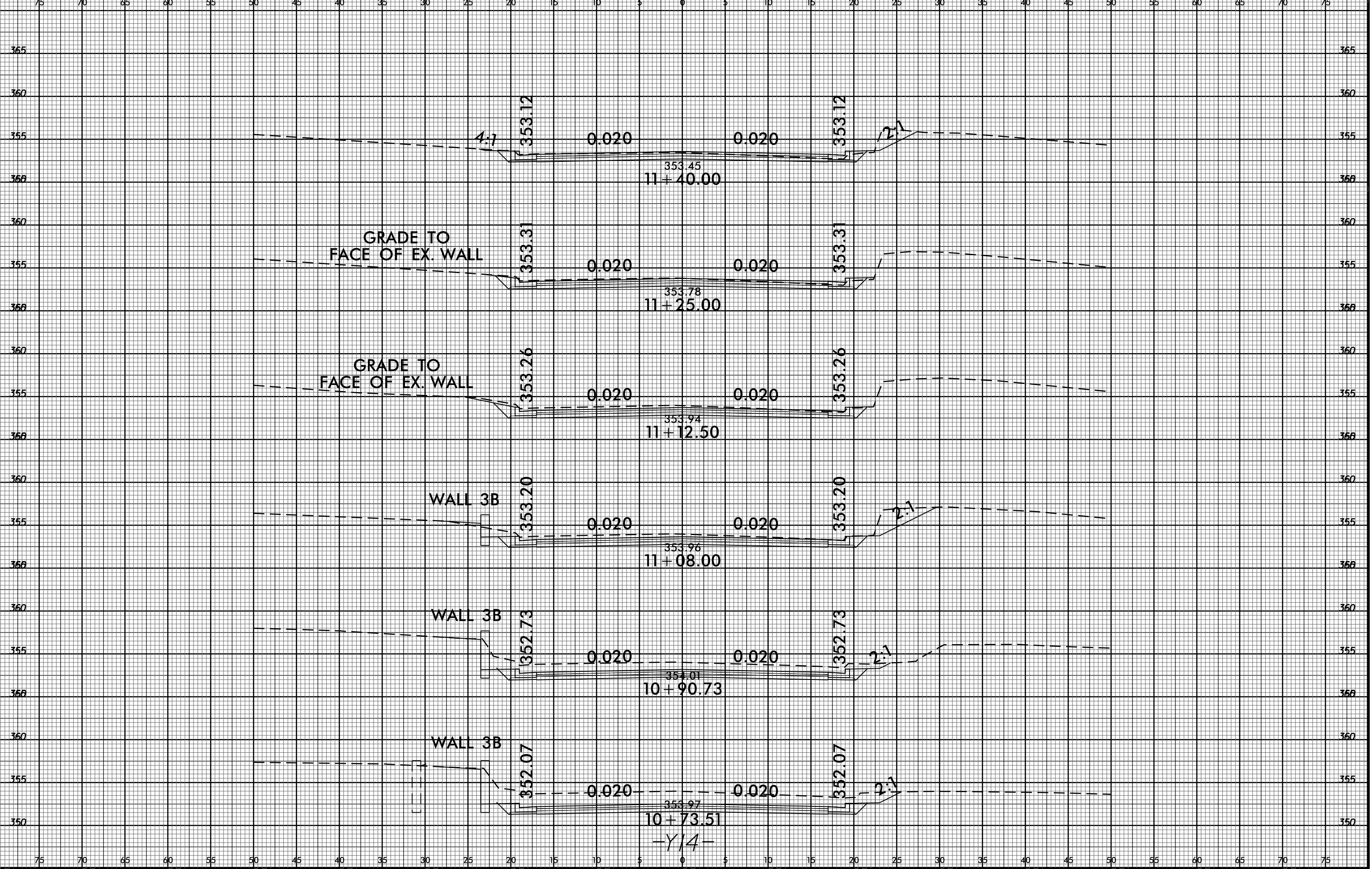
8/23/99
I5-MAY-2016 15:03
R:\Roadway\SSC\U3308_r.dwg - pl - u13.dgn
\$\$\$\$\$USERNAME\$\$\$\$



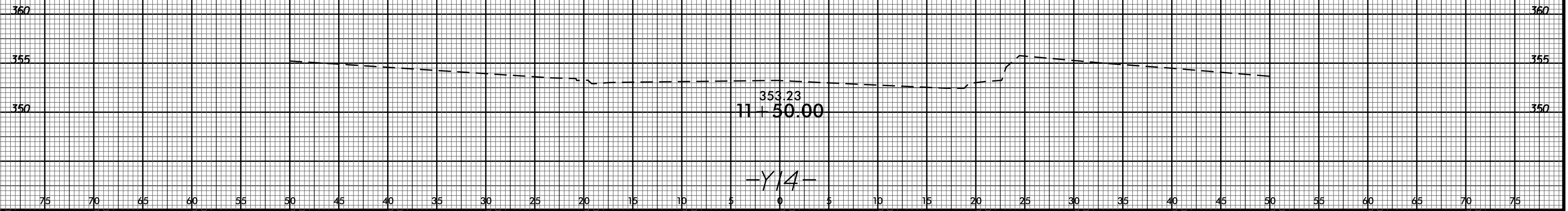
-Y13-



-Y14-

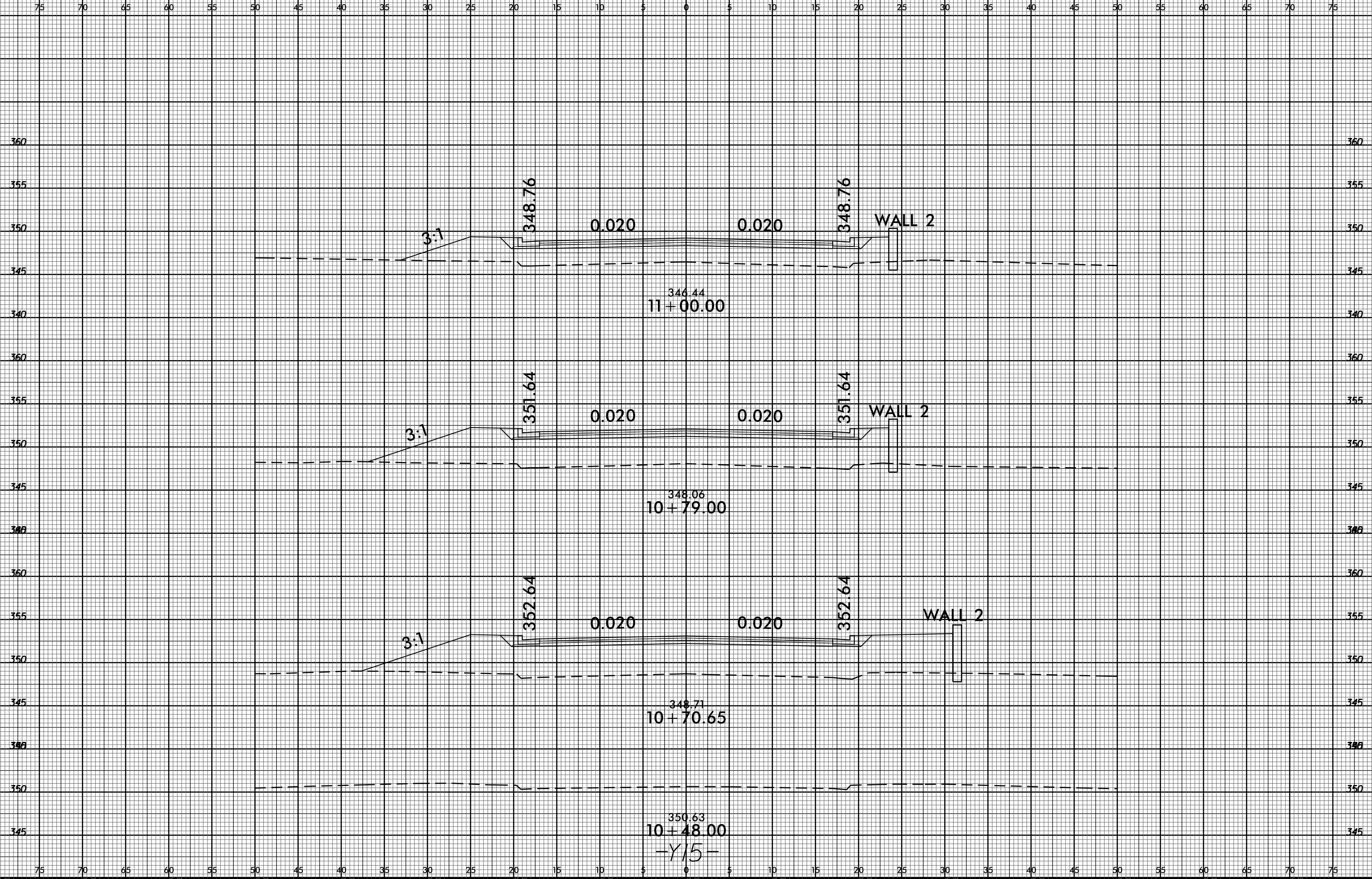


75 70 65 60 55 50 45 40 35 30 25 20 15 10 5 0 5 10 15 20 25 30 35 40 45 50 55 60 65 70 75

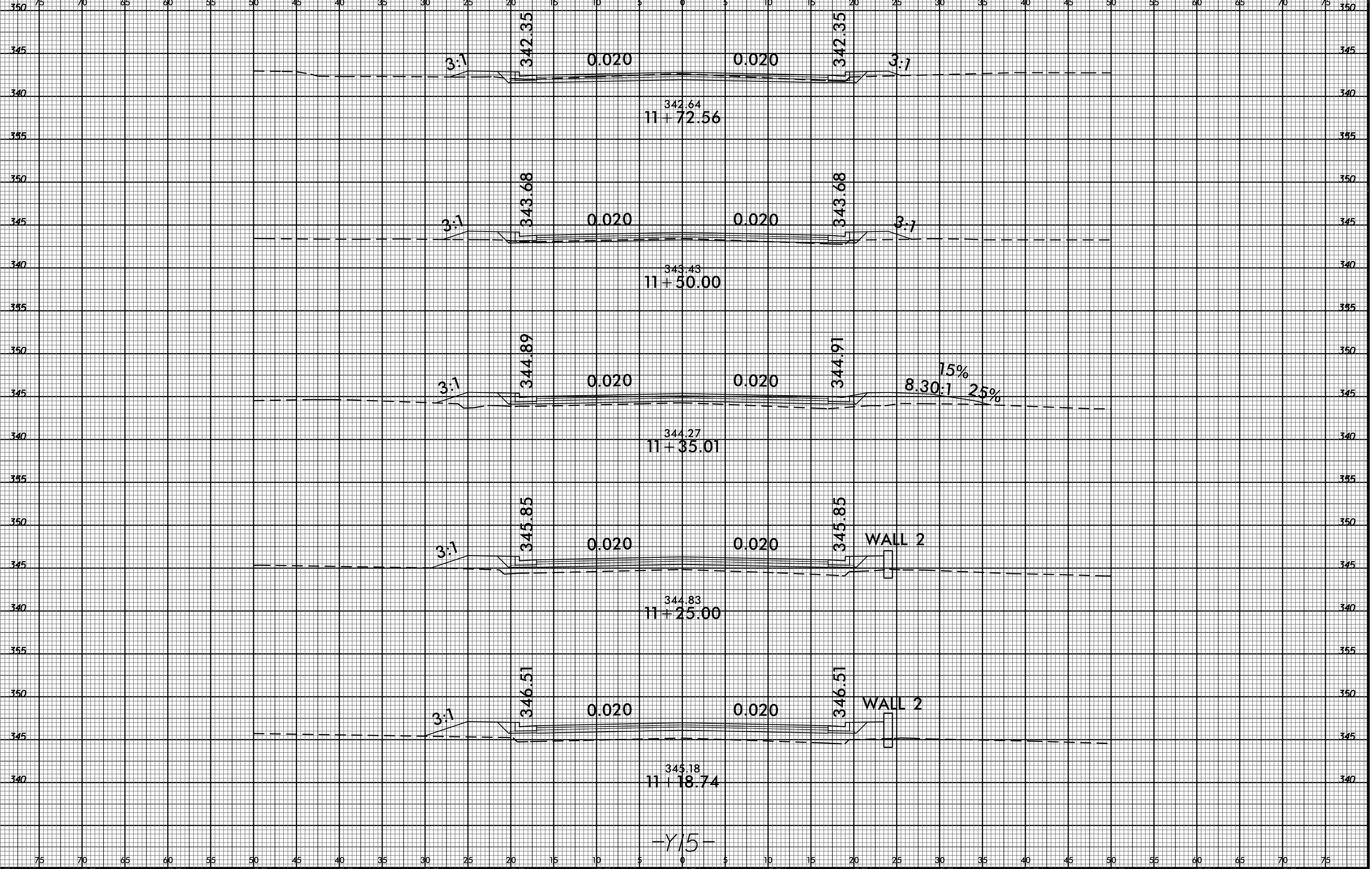


75 70 65 60 55 50 45 40 35 30 25 20 15 10 5 0 5 10 15 20 25 30 35 40 45 50 55 60 65 70 75

B:\23\399
15-MAY-2016 15:03
R:\Roadway\350\33008_r.dwg_xpl_15.dgn
\$\$\$\$\$USER\$NAME\$\$\$\$

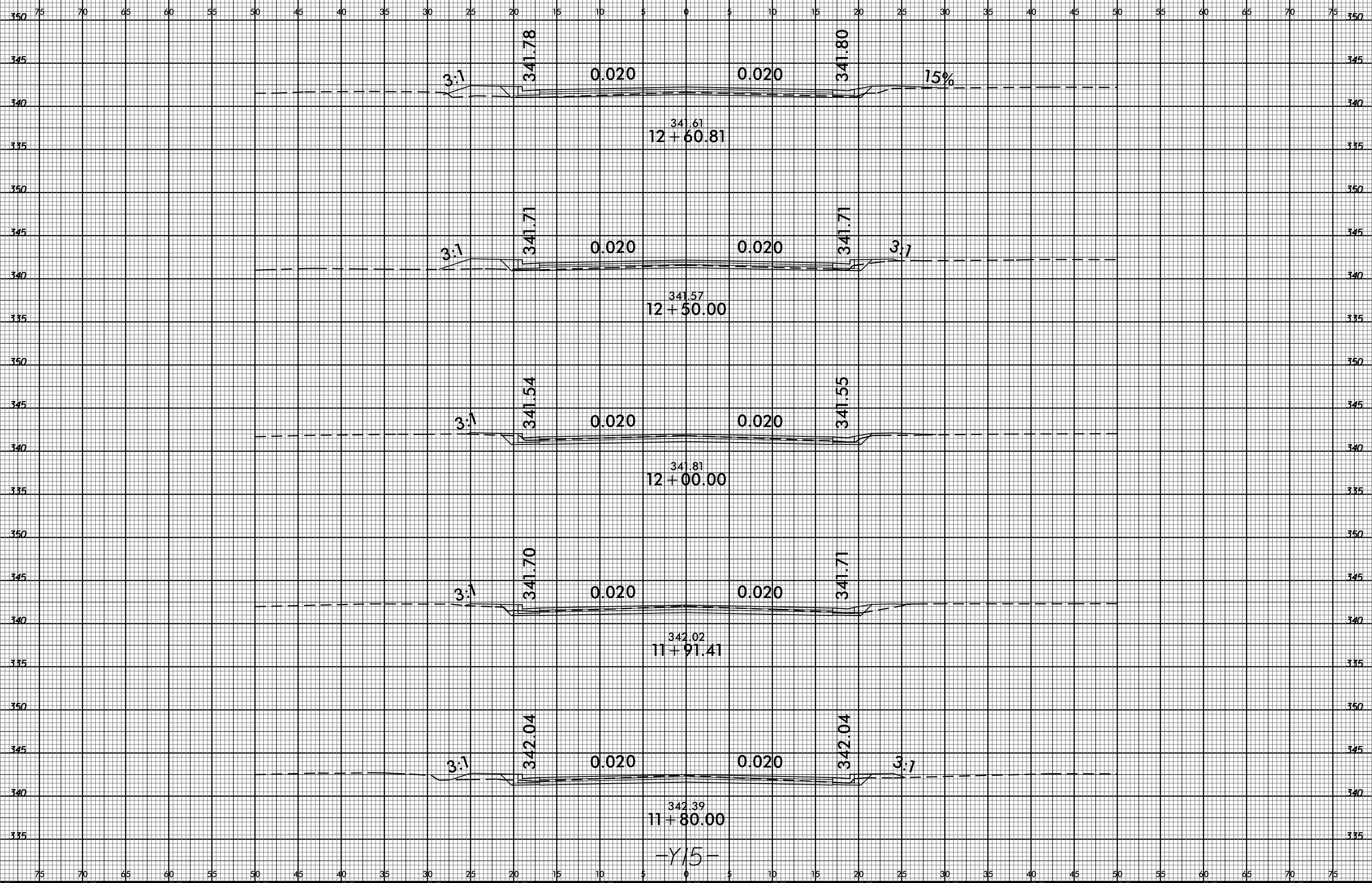


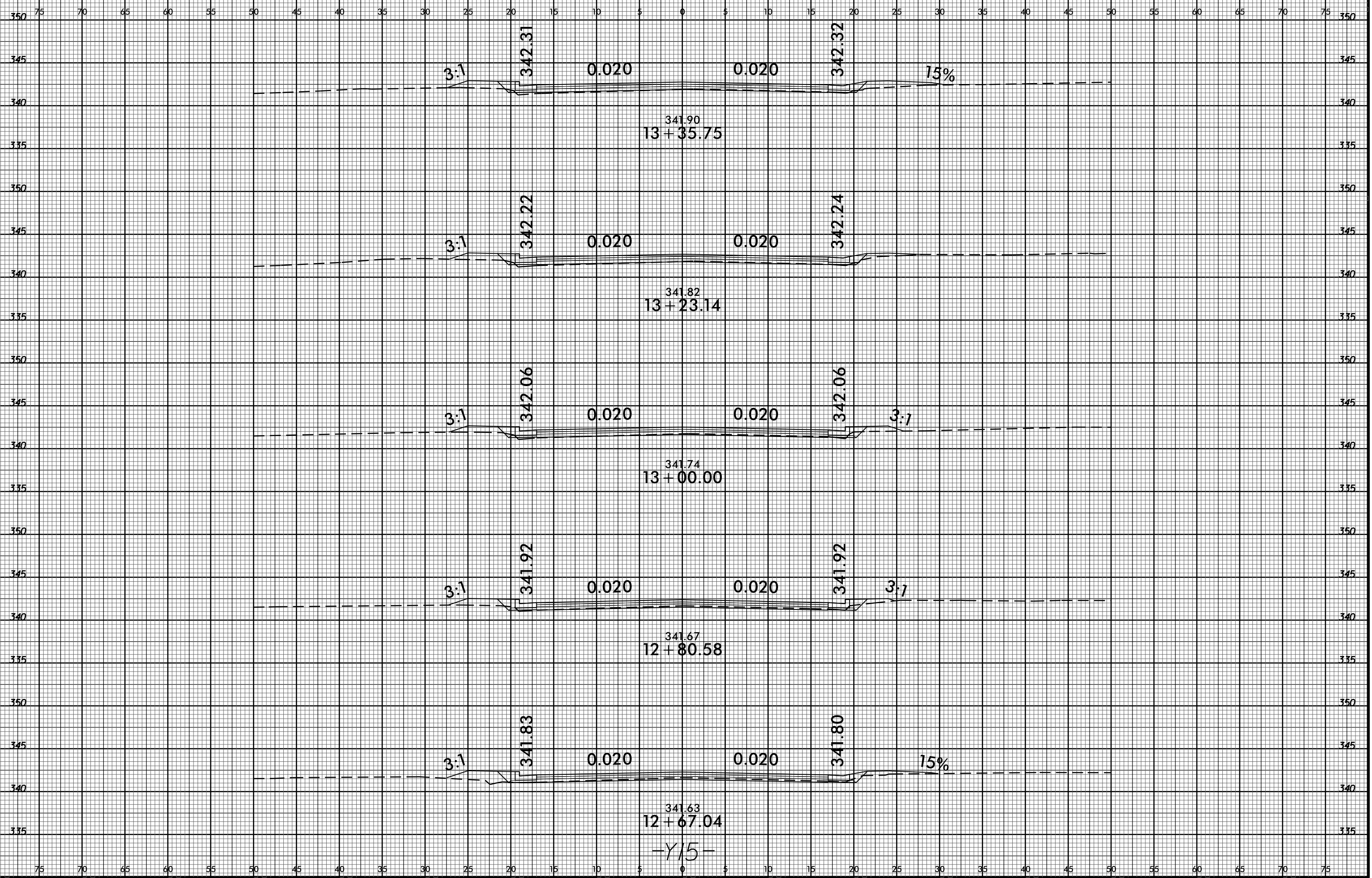
B/23/99




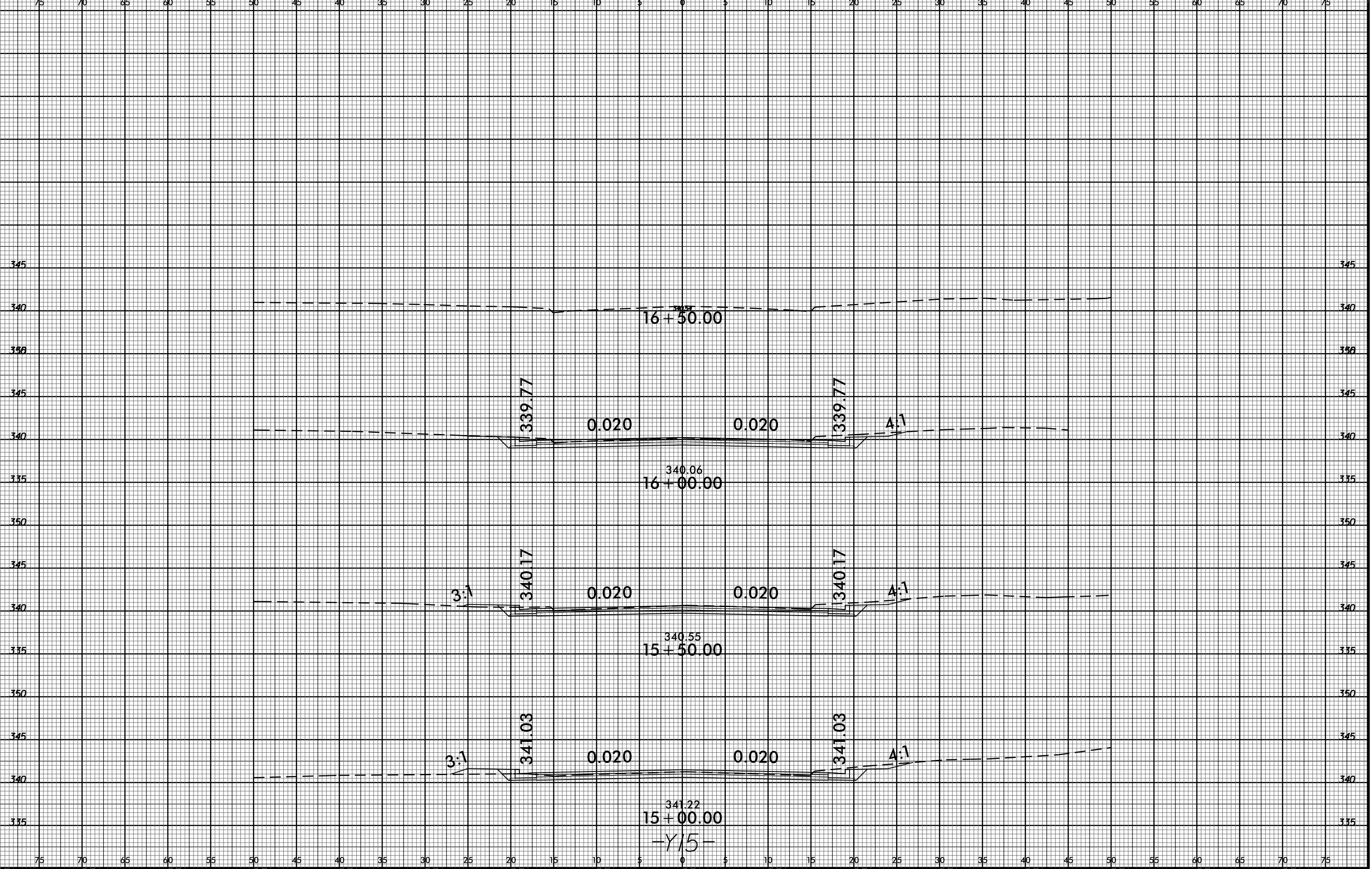
-Y15-

15-MAY-2016 15:03
R:\Roadwork\3308_r.dwg_xpl_15.dgn
\$\$\$\$\$USER\$NAME\$\$\$\$\$

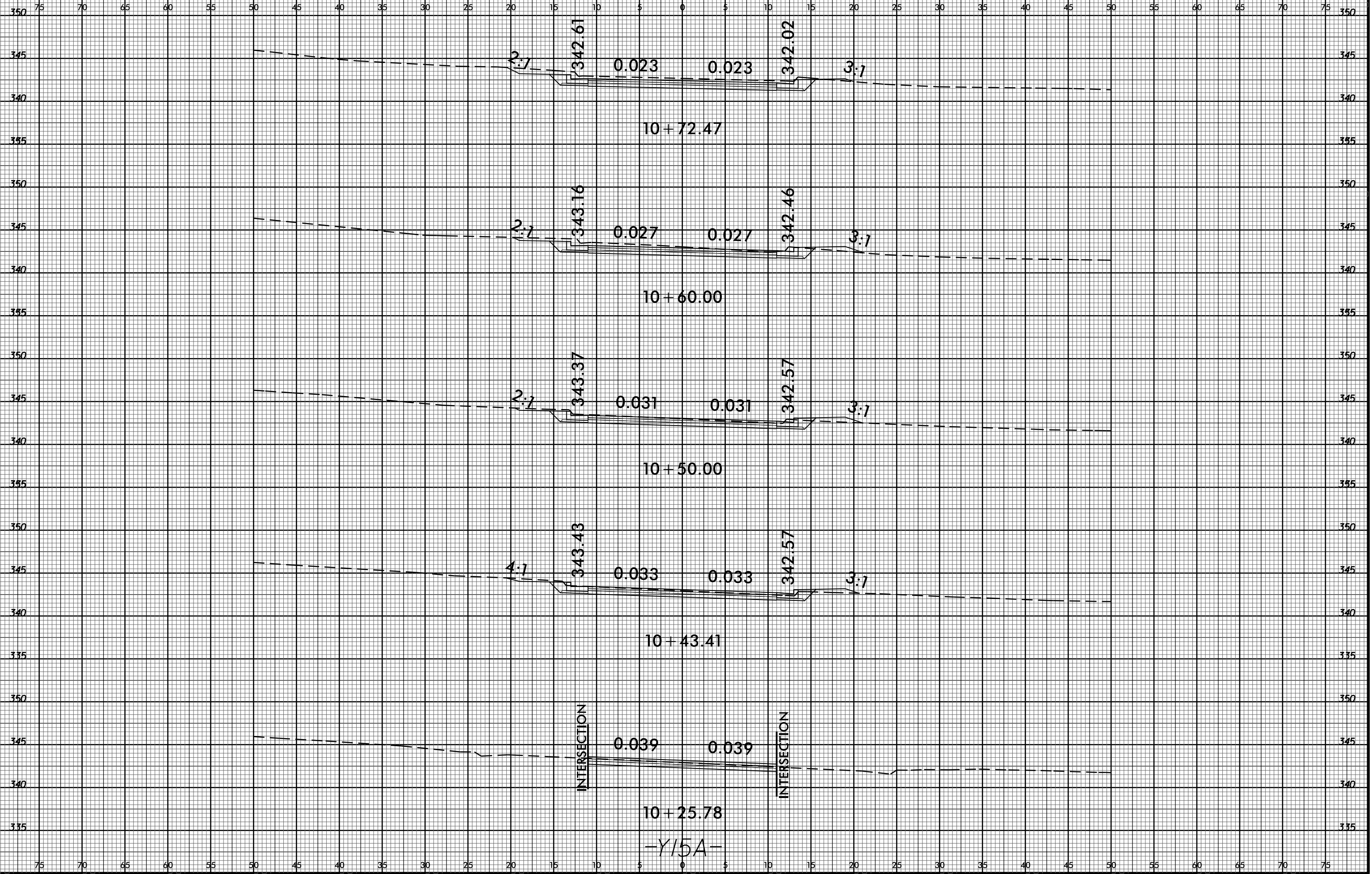






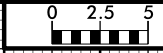


B/23/99

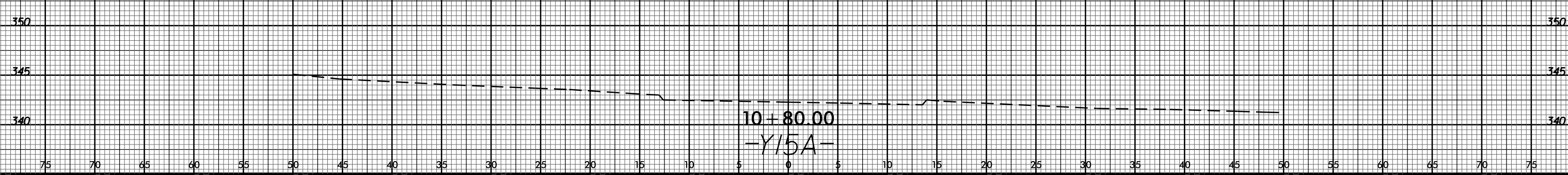


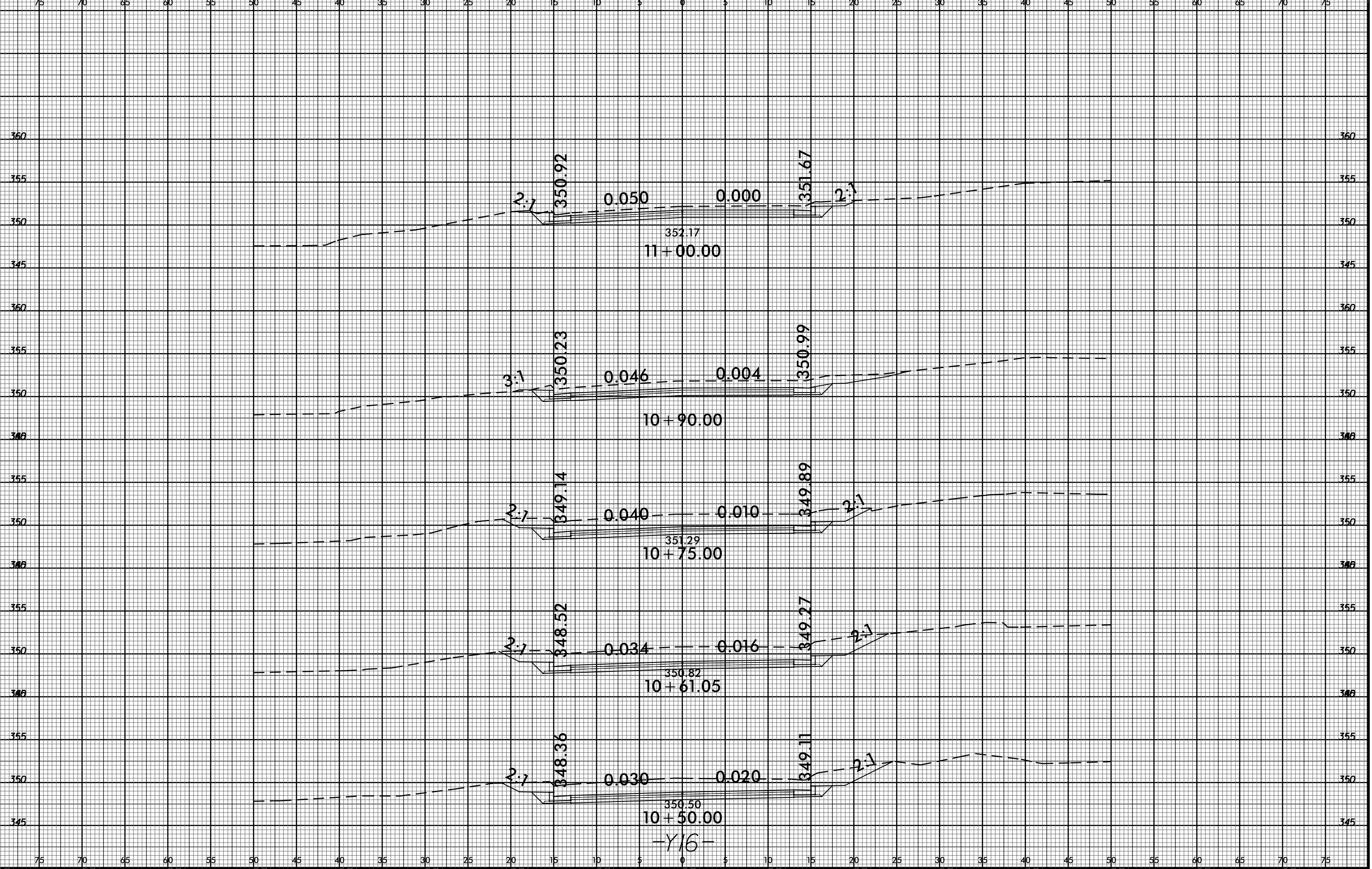
15-MAY-2016 15:03
R:\Roadwork\3308_r.dwg - pl_15a.dgn
\$\$\$\$\$USERNAME\$\$\$\$

-Y15A-



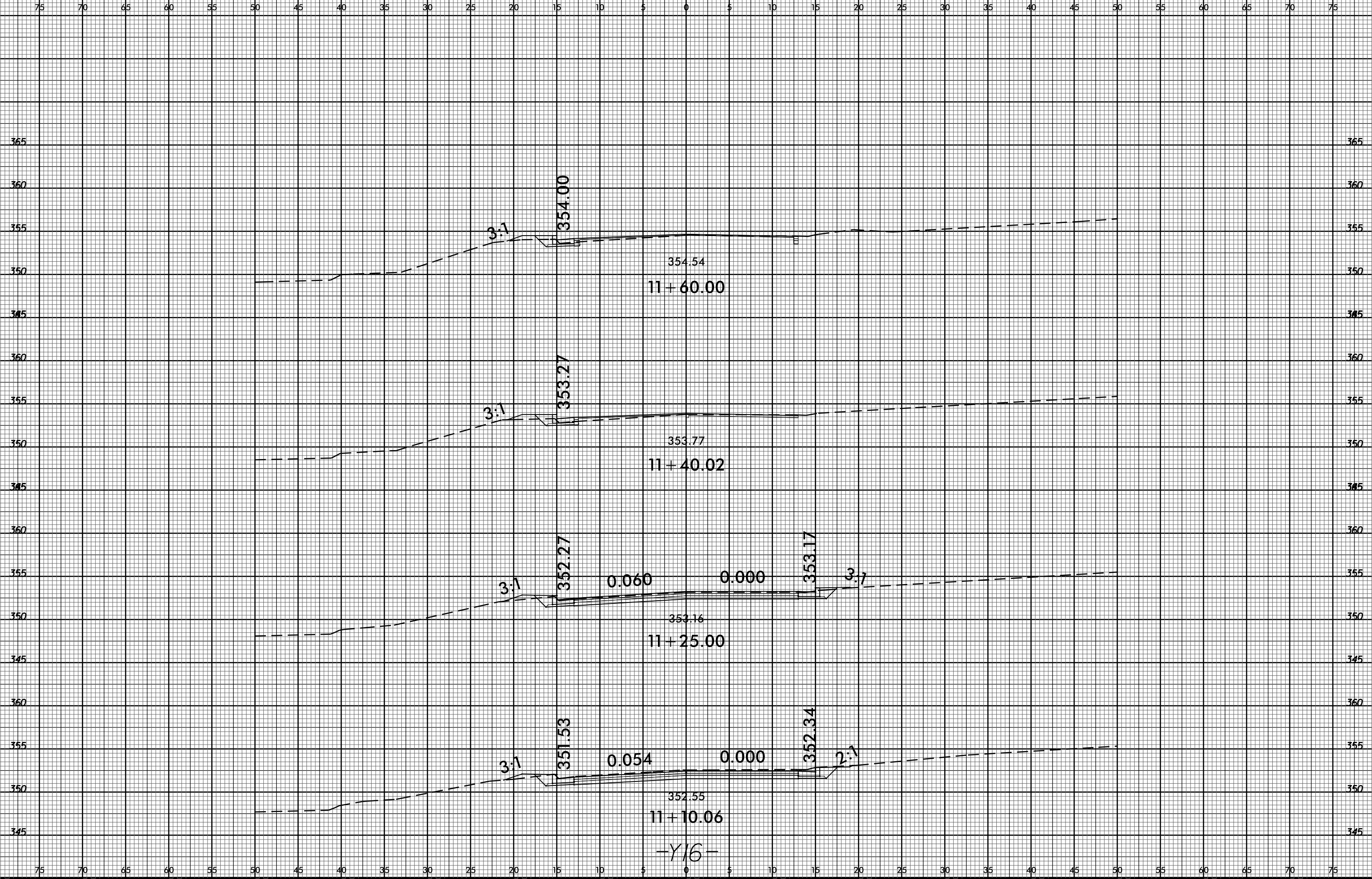
75 70 65 60 55 50 45 40 35 30 25 20 15 10 5 0 5 10 15 20 25 30 35 40 45 50 55 60 65 70 75



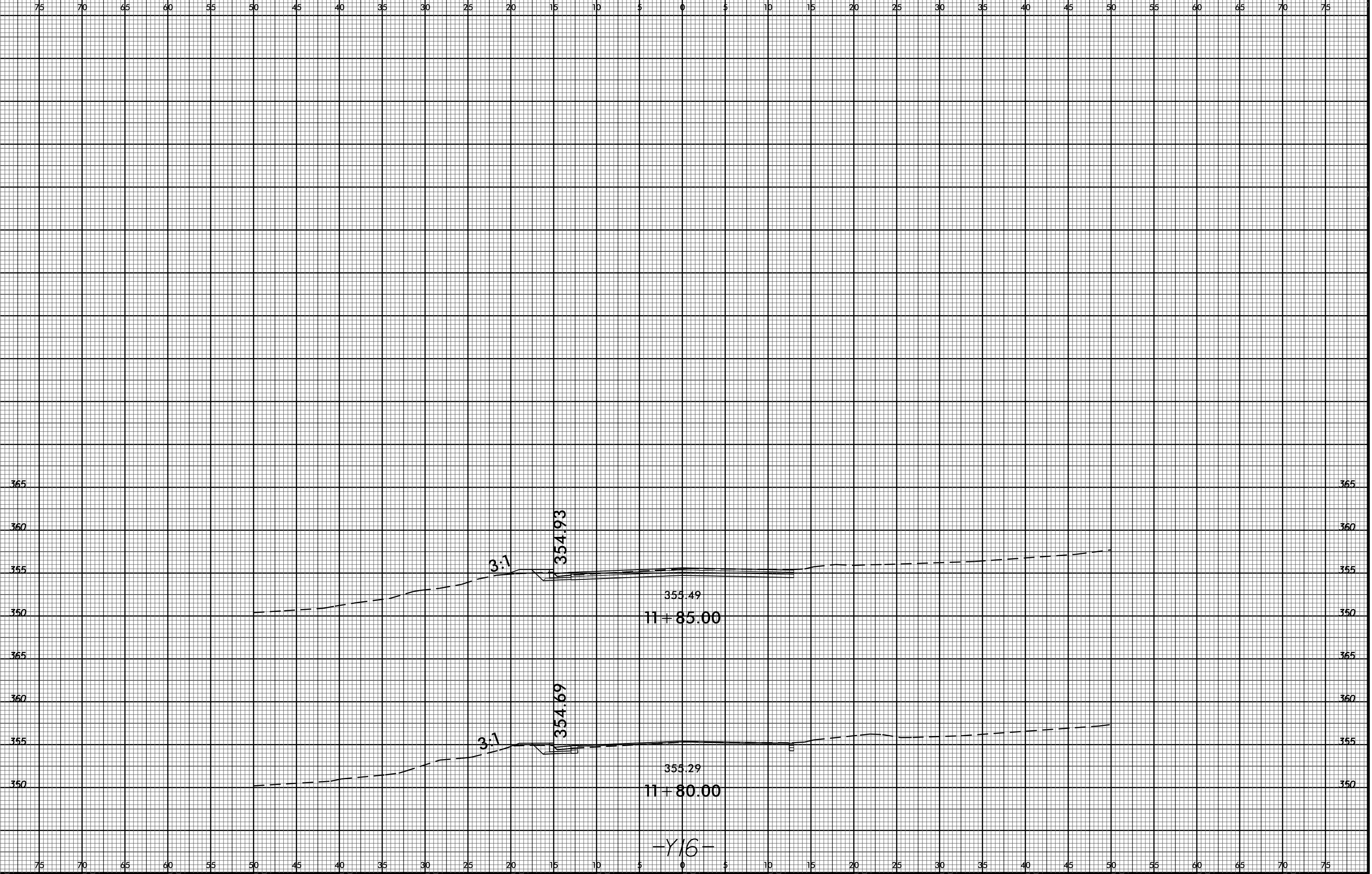


-Y16-

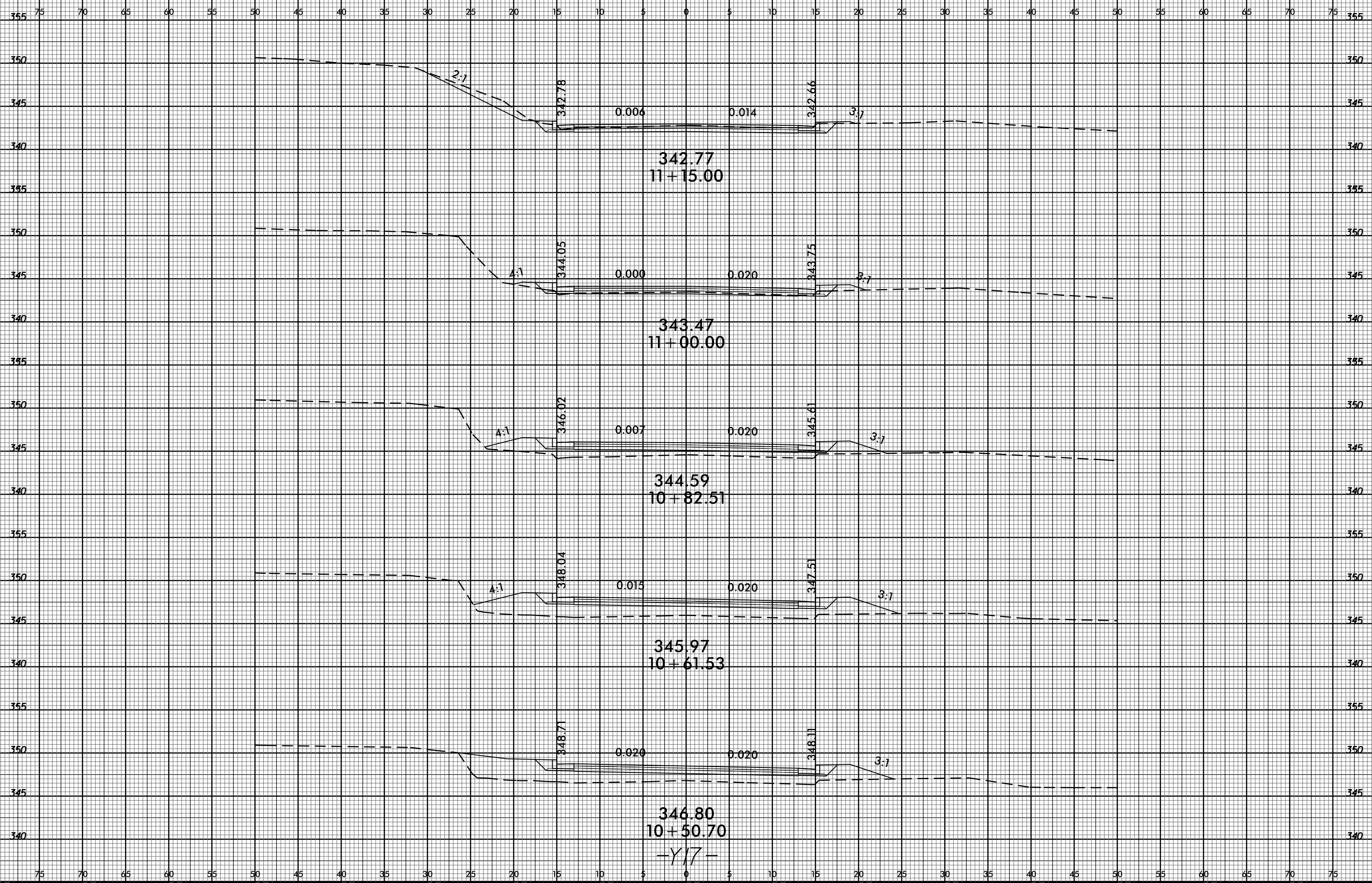
B/23/99
15-MAY-2016 15:03
R:\Roadwork\350\33008_r.dwg_xpl_u16.dgn
\$\$\$\$\$USER\$NAME\$\$\$\$



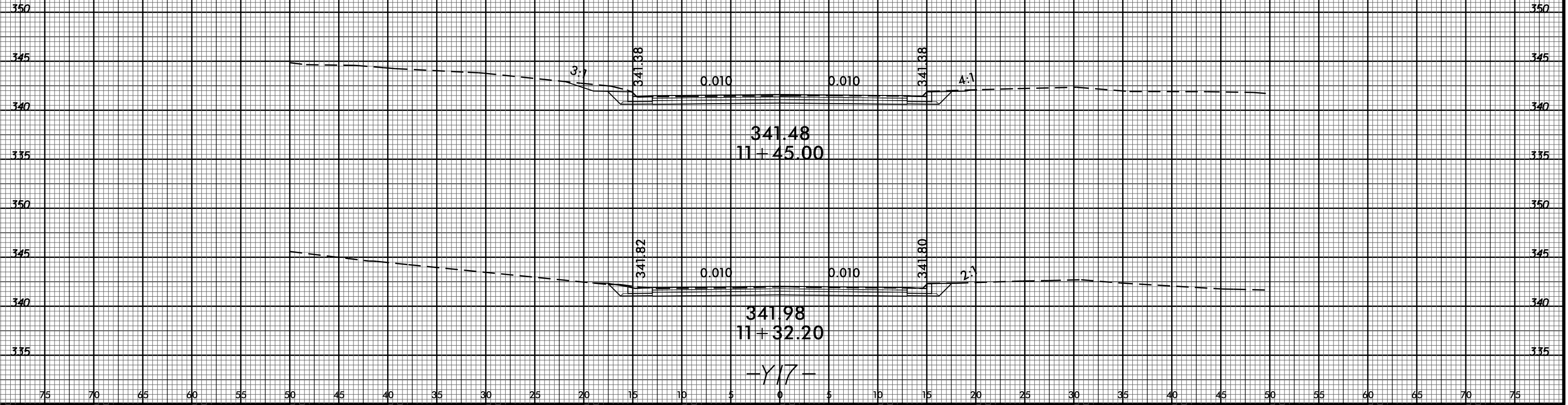
B:\23\99
15-MAY-2016 15:03
R:\Roadwork\X50\33008_r.dwg_xpl_u16.dgn
\$\$\$\$\$USERNAME\$\$\$\$

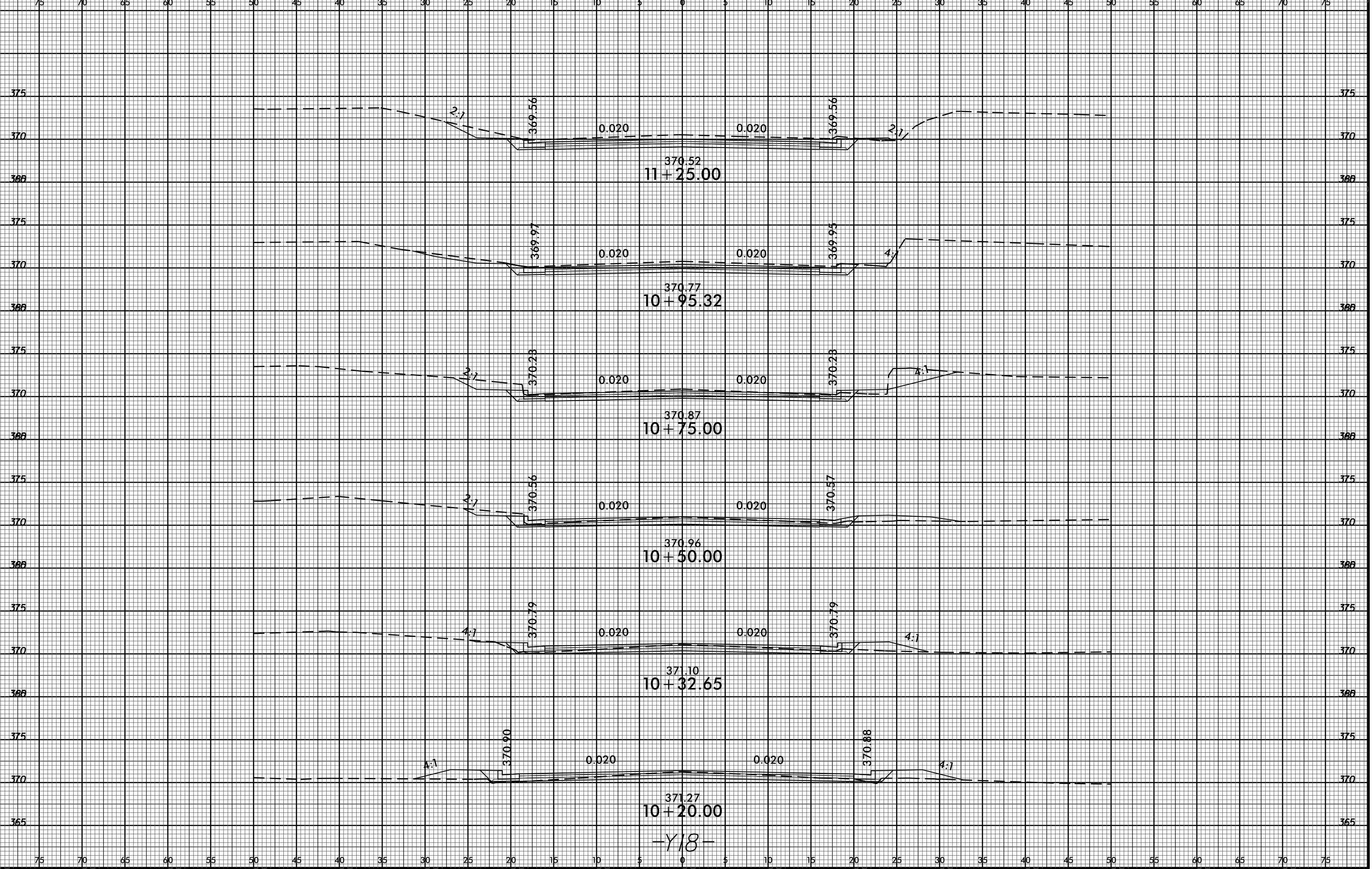


B:\23\399
 15-MAY-2016 15:03
 R:\Roadwork\3308\3308_r.dwg - pl - u17.dgn
 \$\$\$USER\$NAME\$\$\$

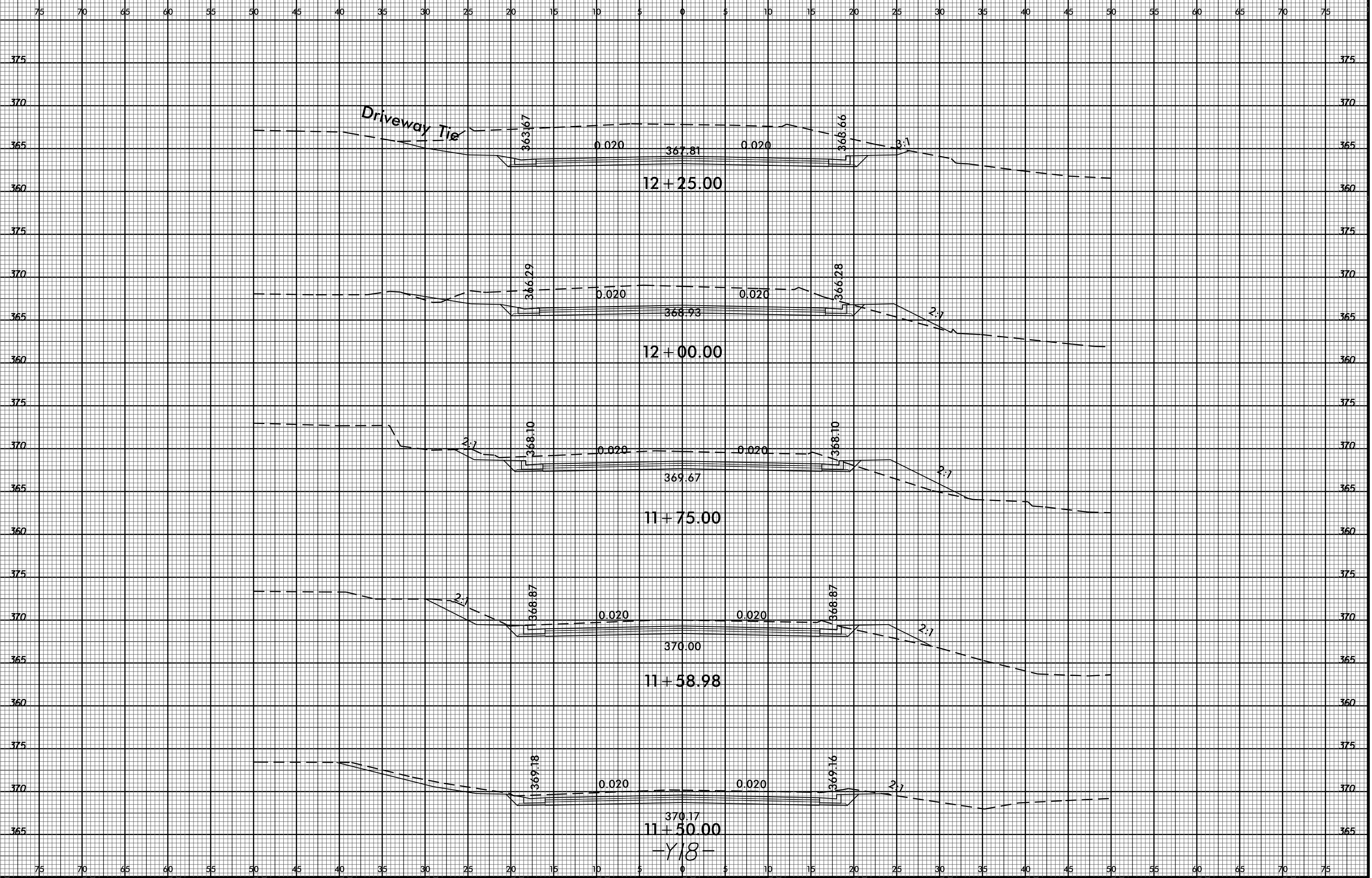


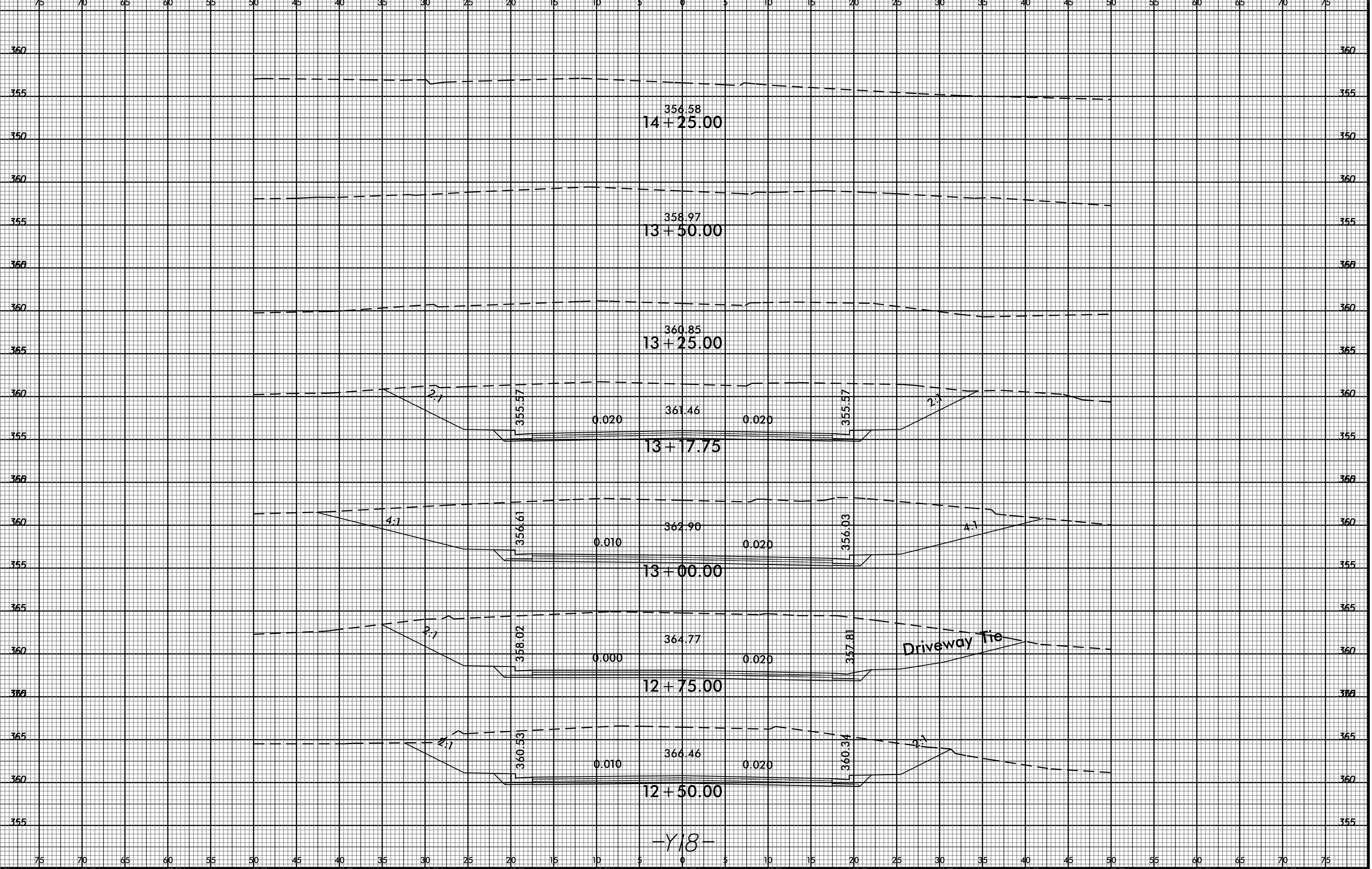
75 70 65 60 55 50 45 40 35 30 25 20 15 10 5 0 5 10 15 20 25 30 35 40 45 50 55 60 65 70 75





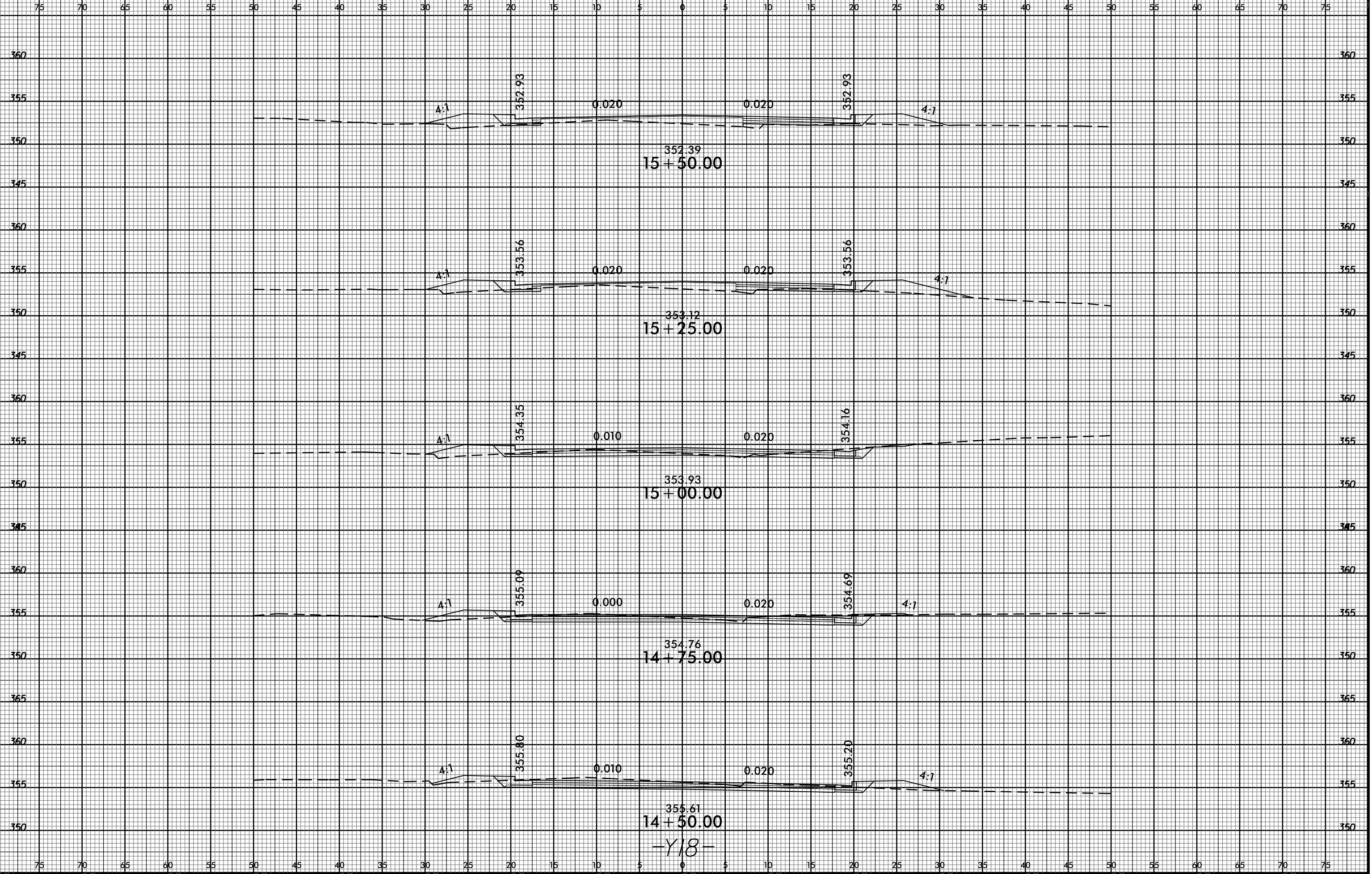
B:\23\399
 15-MAY-2016 15:03
 R:\Roadway\SSC\U3308_r.dwg_xpl_u18.dgn
 \$\$\$USER\$NAME\$\$\$



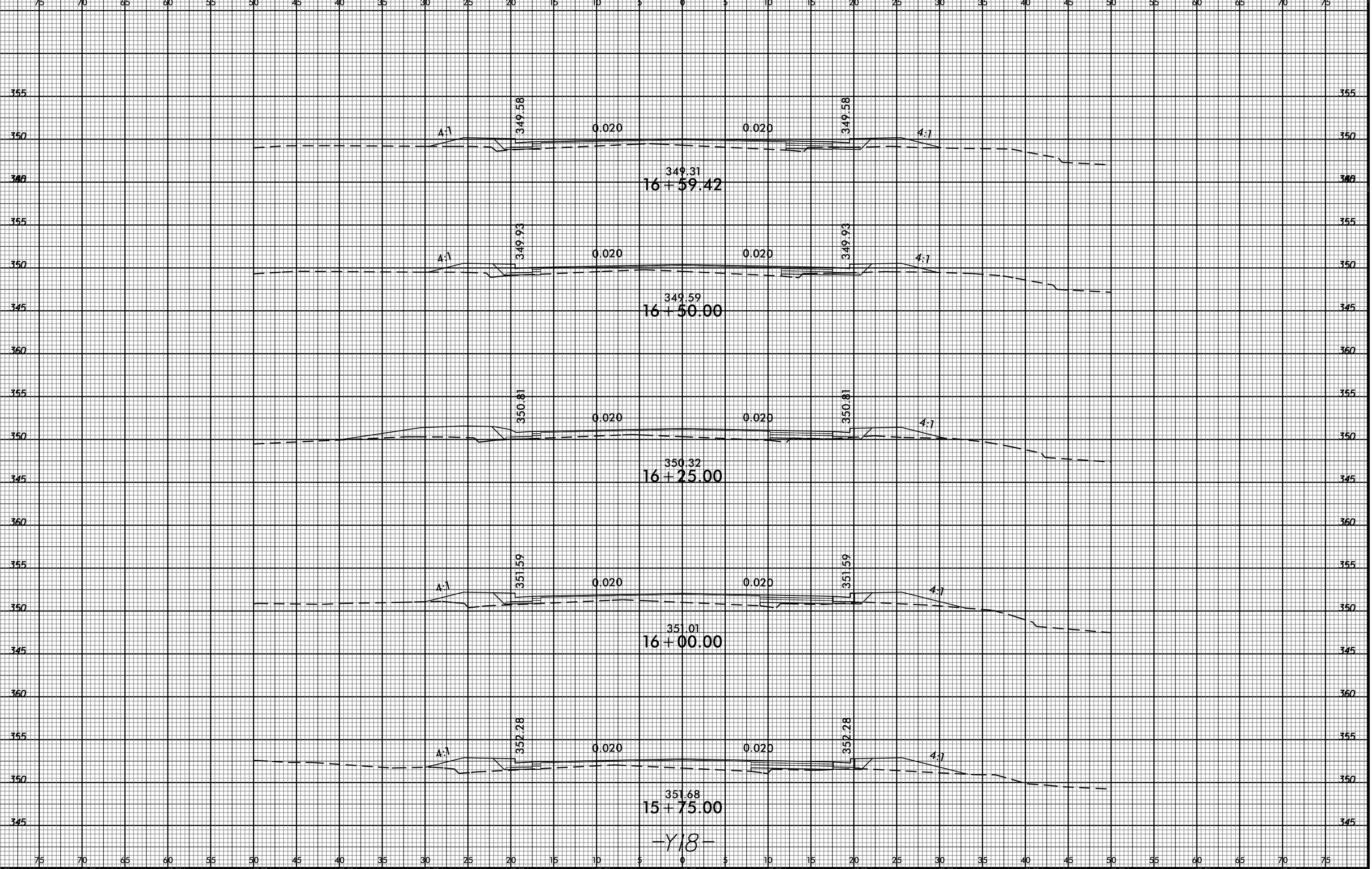


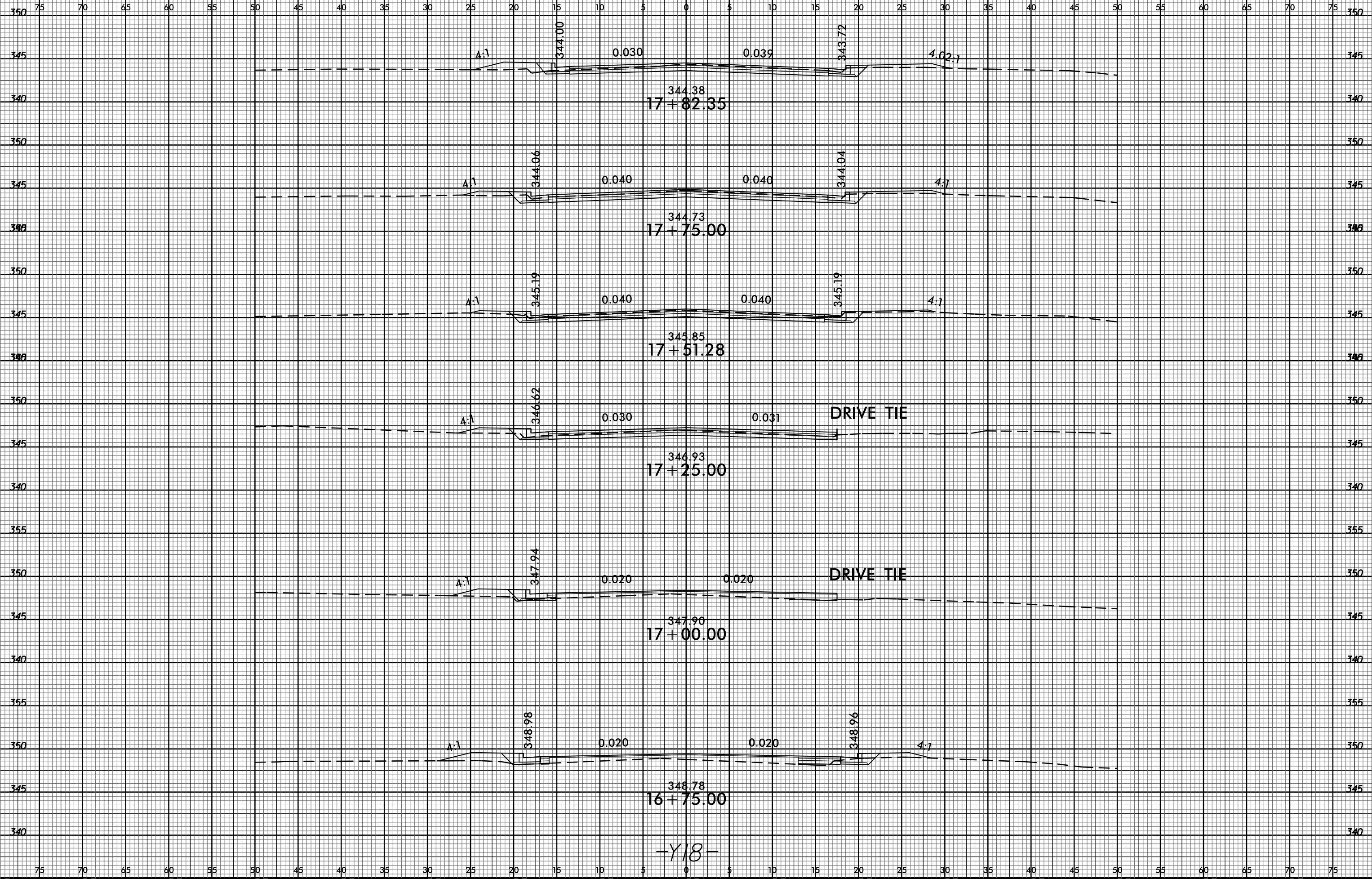
-Y18-

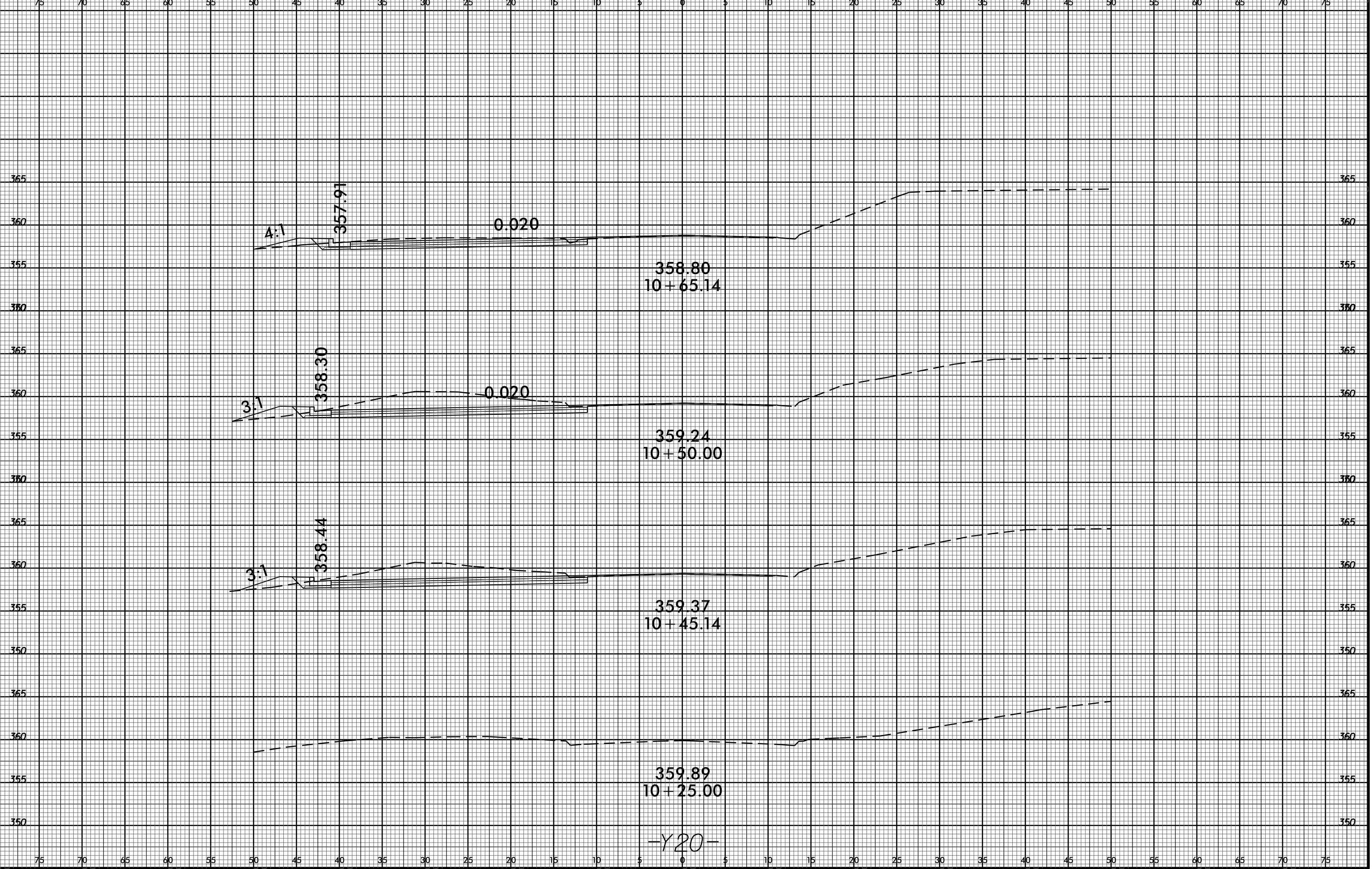
B:\23\99
15-MAY-2016 15:03
R:\Roadwork\3308\3308_r.dwg - pl - y18.dgn
\$\$\$\$\$USER\$NAME\$\$\$\$



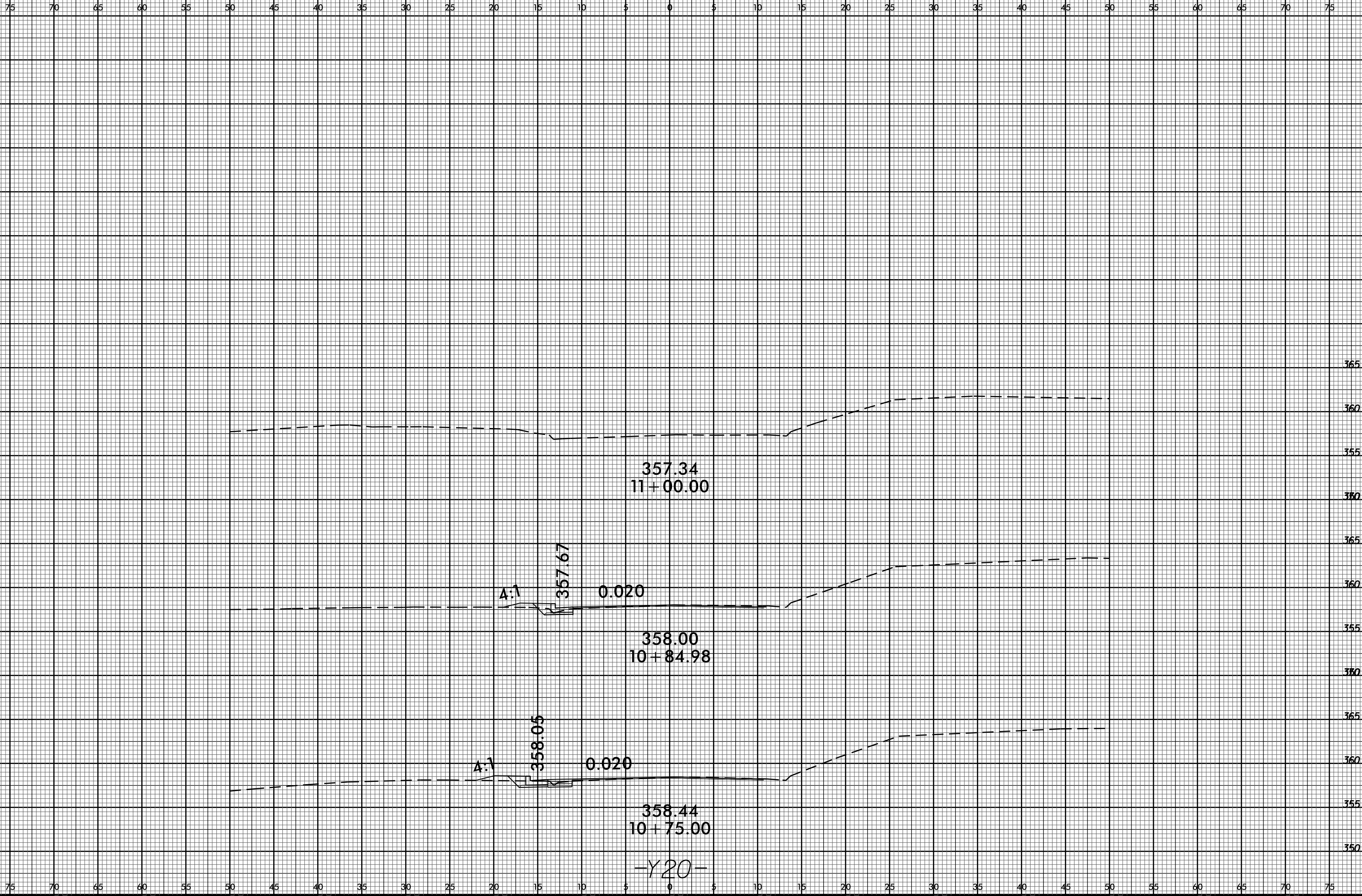
-Y18-







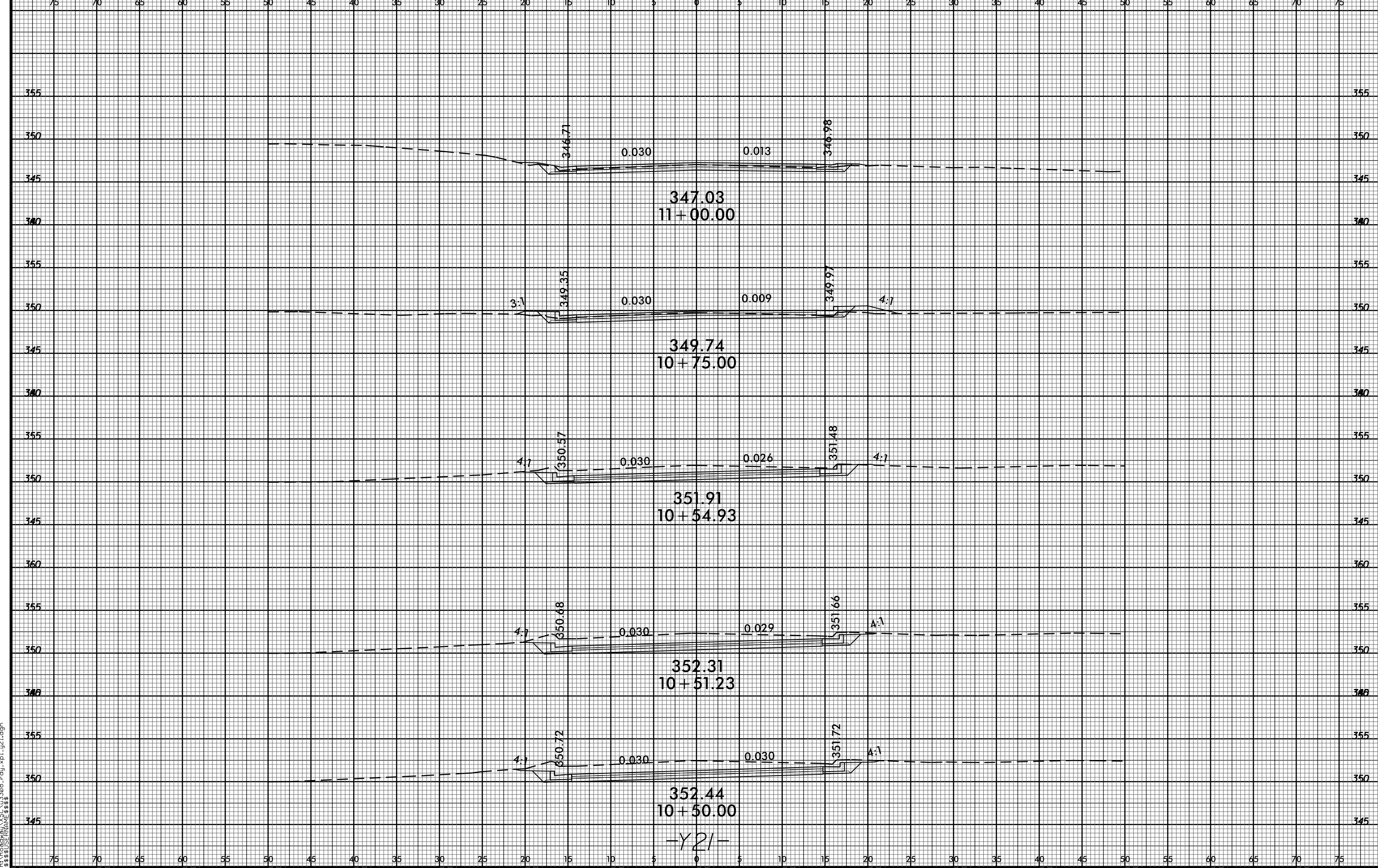
B/23/99



15-MAY-2016 15:03
R:\Roadwork\3308\3308-r.dwg - p1-y20.dgn
\$\$\$\$\$USER\$NAME\$\$\$\$

-Y20-

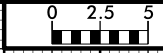
B/23/99



-Y21-

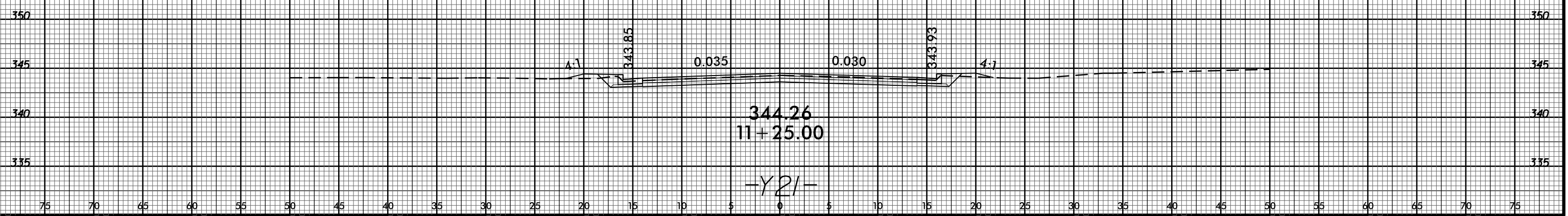
15-MAY-2016 15:03
 R:\Roadwork\3308\3308_r.dwg - p1_y21.dgn
 \$\$\$USER\$NAME\$\$\$

B/23/99

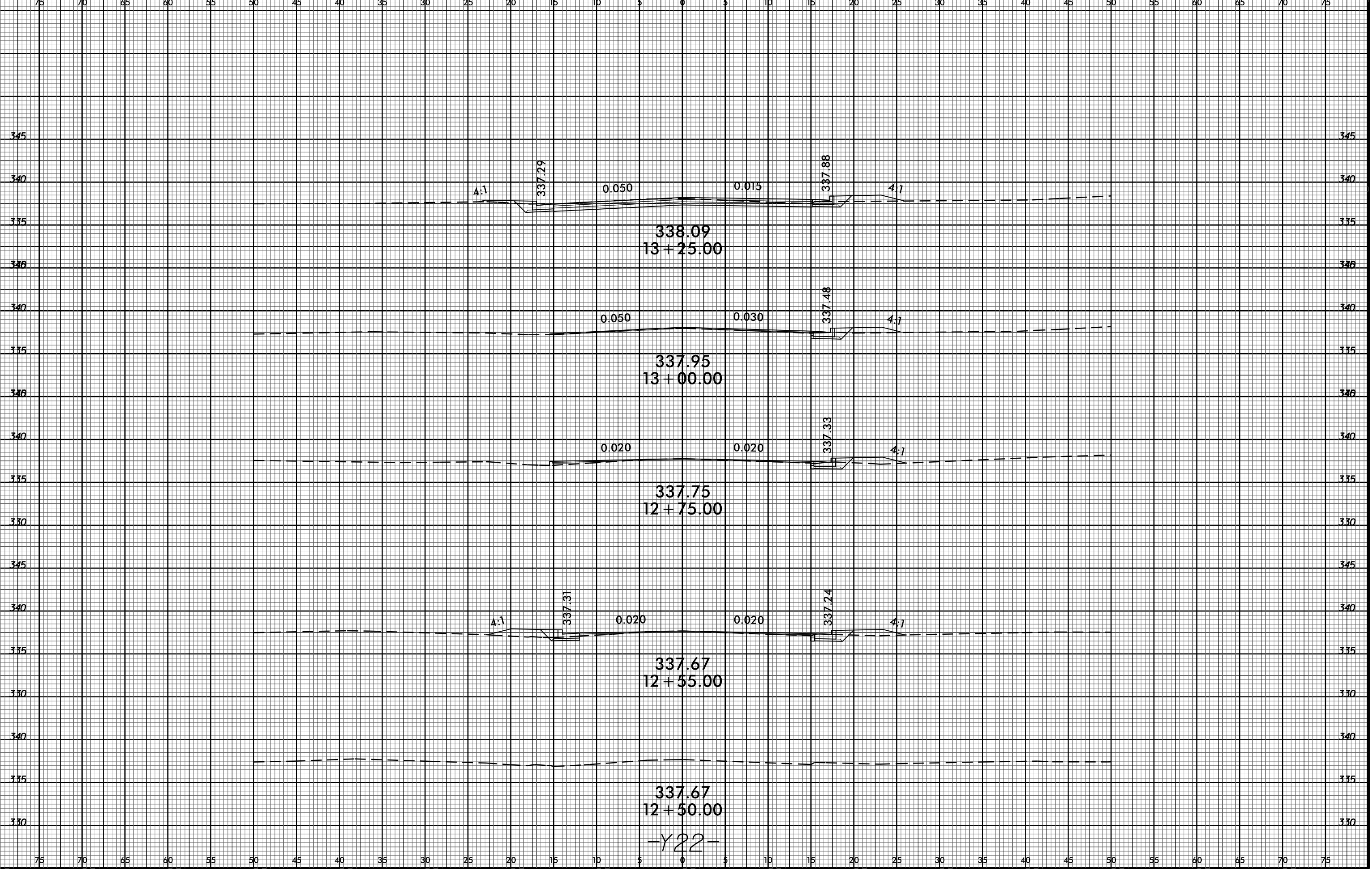


PROJ. REFERENCE NO.	SHEET NO.
U-3308	X-112

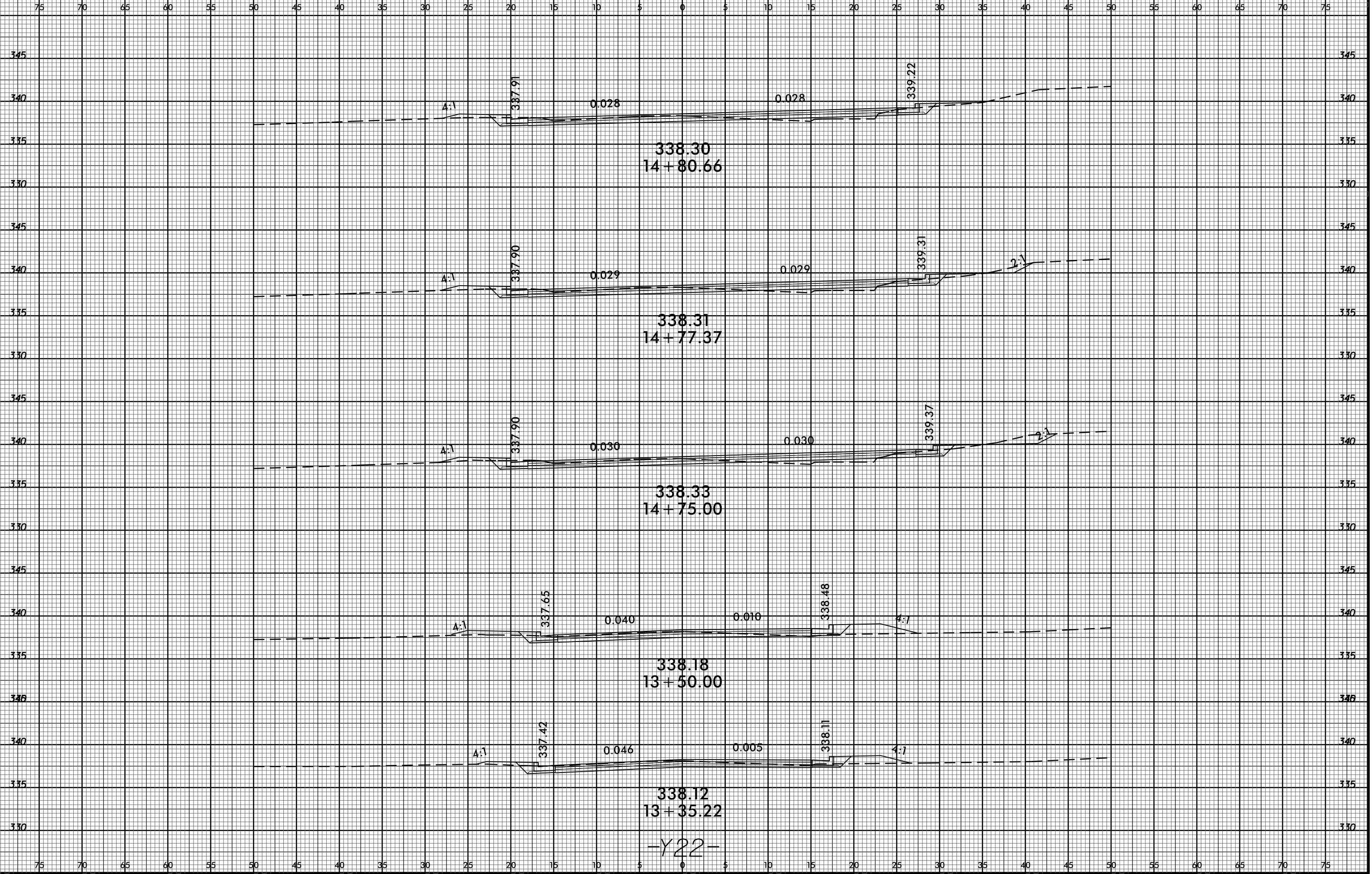
75 70 65 60 55 50 45 40 35 30 25 20 15 10 5 0 5 10 15 20 25 30 35 40 45 50 55 60 65 70 75

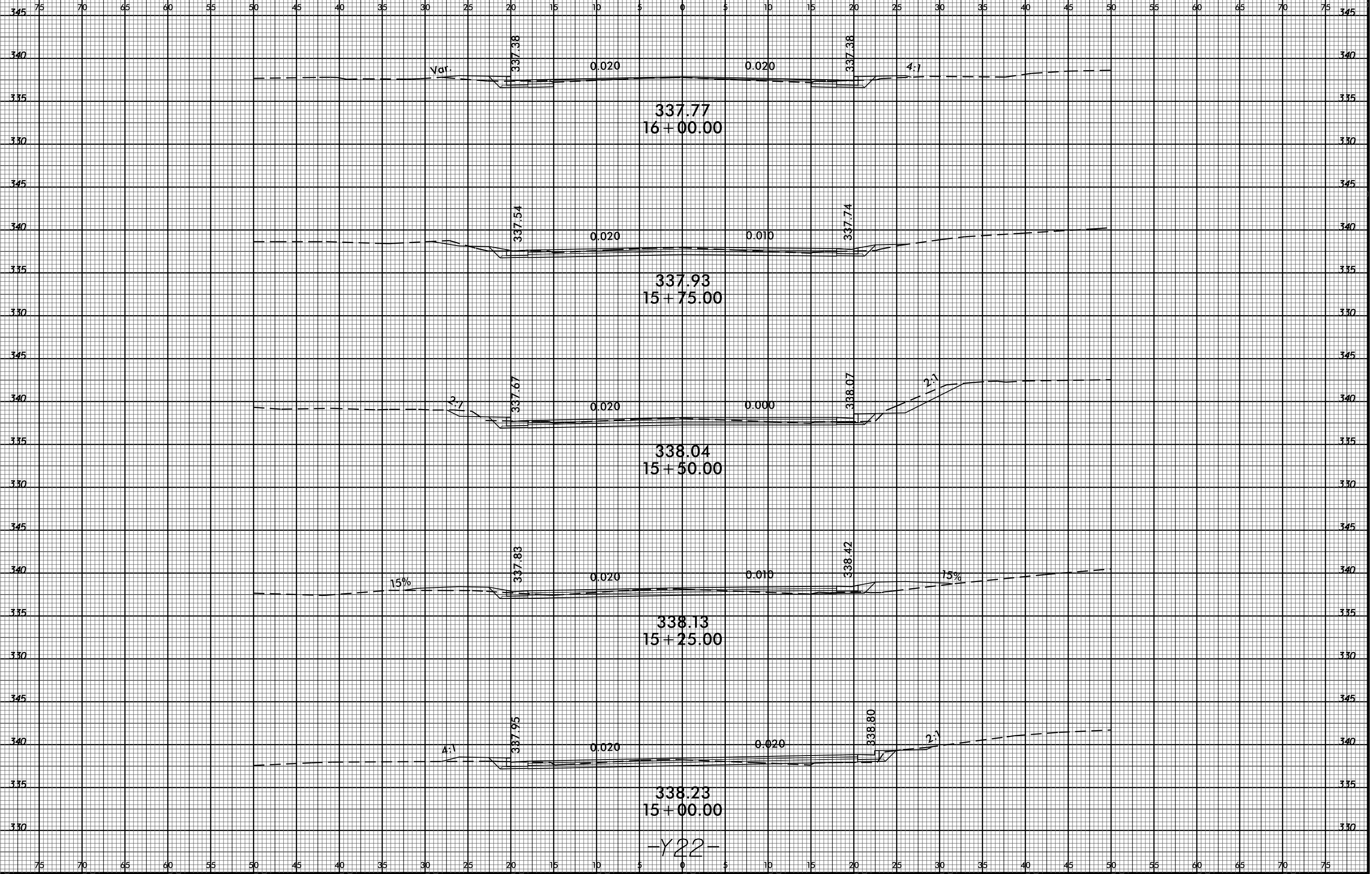


I5-MAY-2016 15:03
 R:\Roadwork\X50\U3308_r.dwg_xp1_y21.dgn
 \$\$\$USERNAME\$\$\$

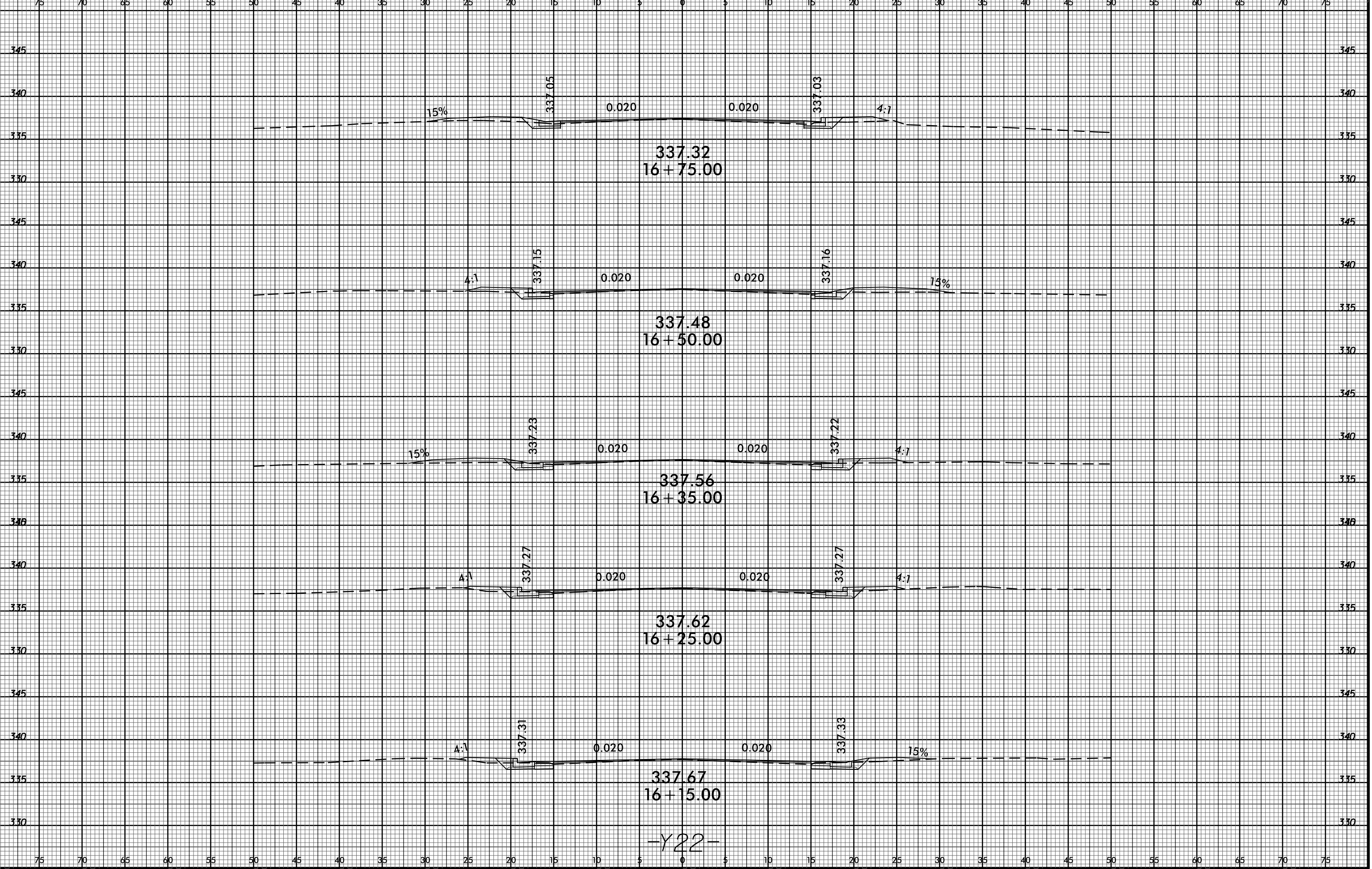


B:\23\399
15-MAY-2016 15:03
R:\Roadway\SSC\U3308_r.dwg - pl - y22.dgn
\$\$\$\$\$USER\$NAME\$\$\$\$

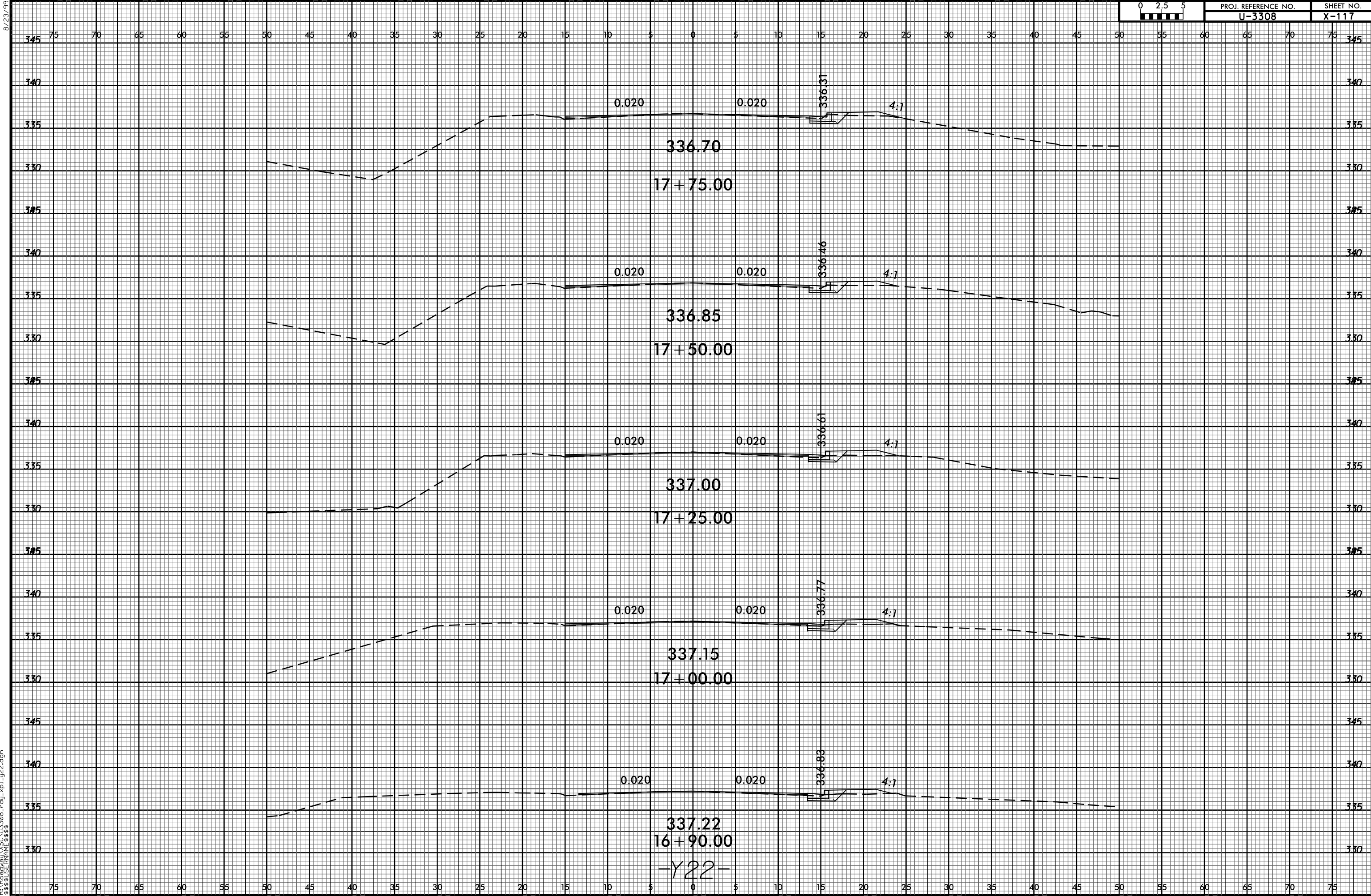




-Y22-



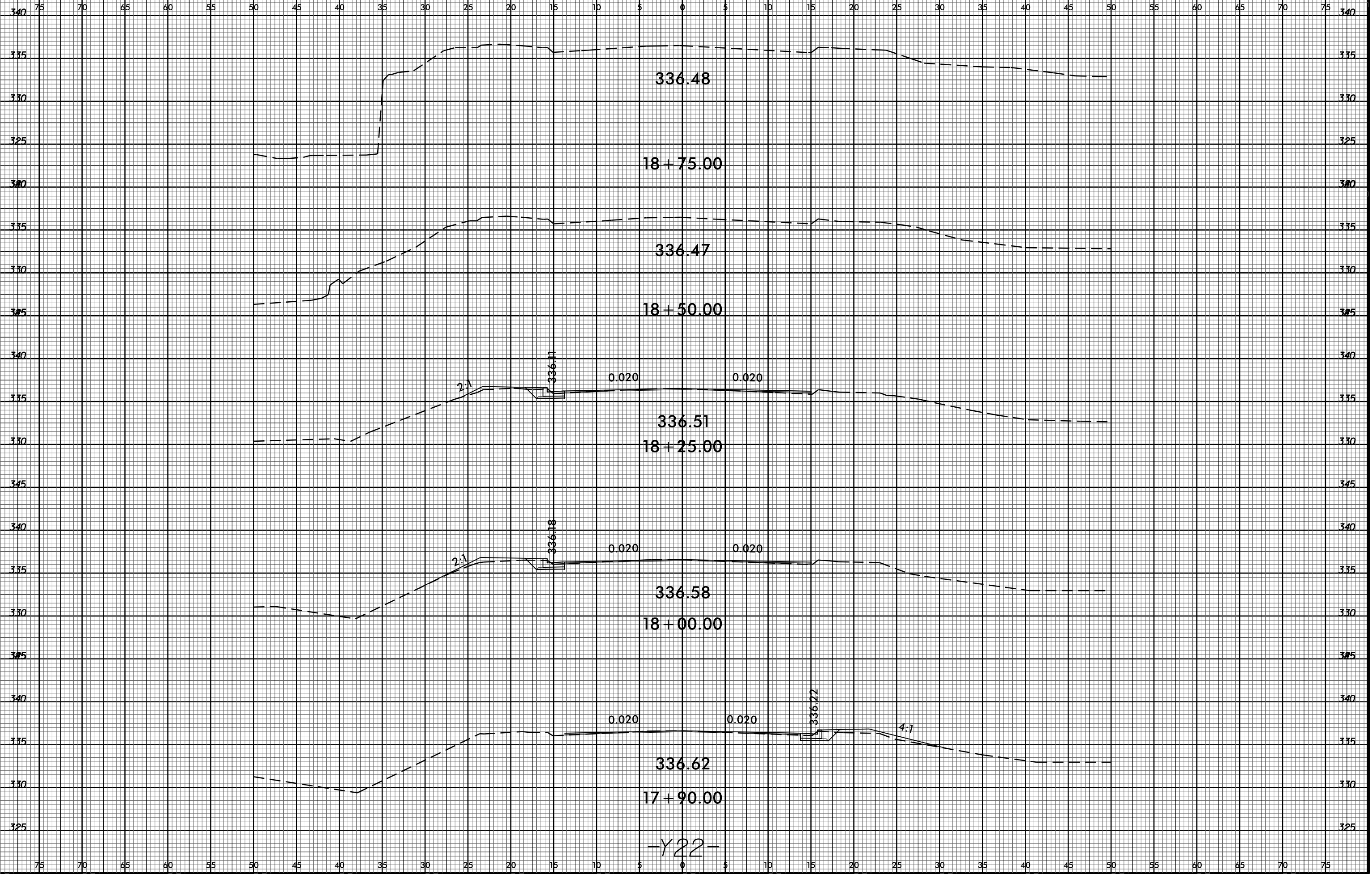
-Y22-



15-MAY-2016 15:04
 R:\Roadwork\XSC\U3308_r.dwg - p1 - y22.dgn
 \$\$\$USERNAME\$\$\$

-Y22-

B:\23\99
15-MAY-2015 15:04
R:\Roadway\XSC\U3308_r.dwg_xpl_y22.dgn
\$\$\$\$\$USER\$NAME\$\$\$\$



-Y22-

75 70 65 60 55 50 45 40 35 30 25 20 15 10 5 0 5 10 15 20 25 30 35 40 45 50 55 60 65 70 75

