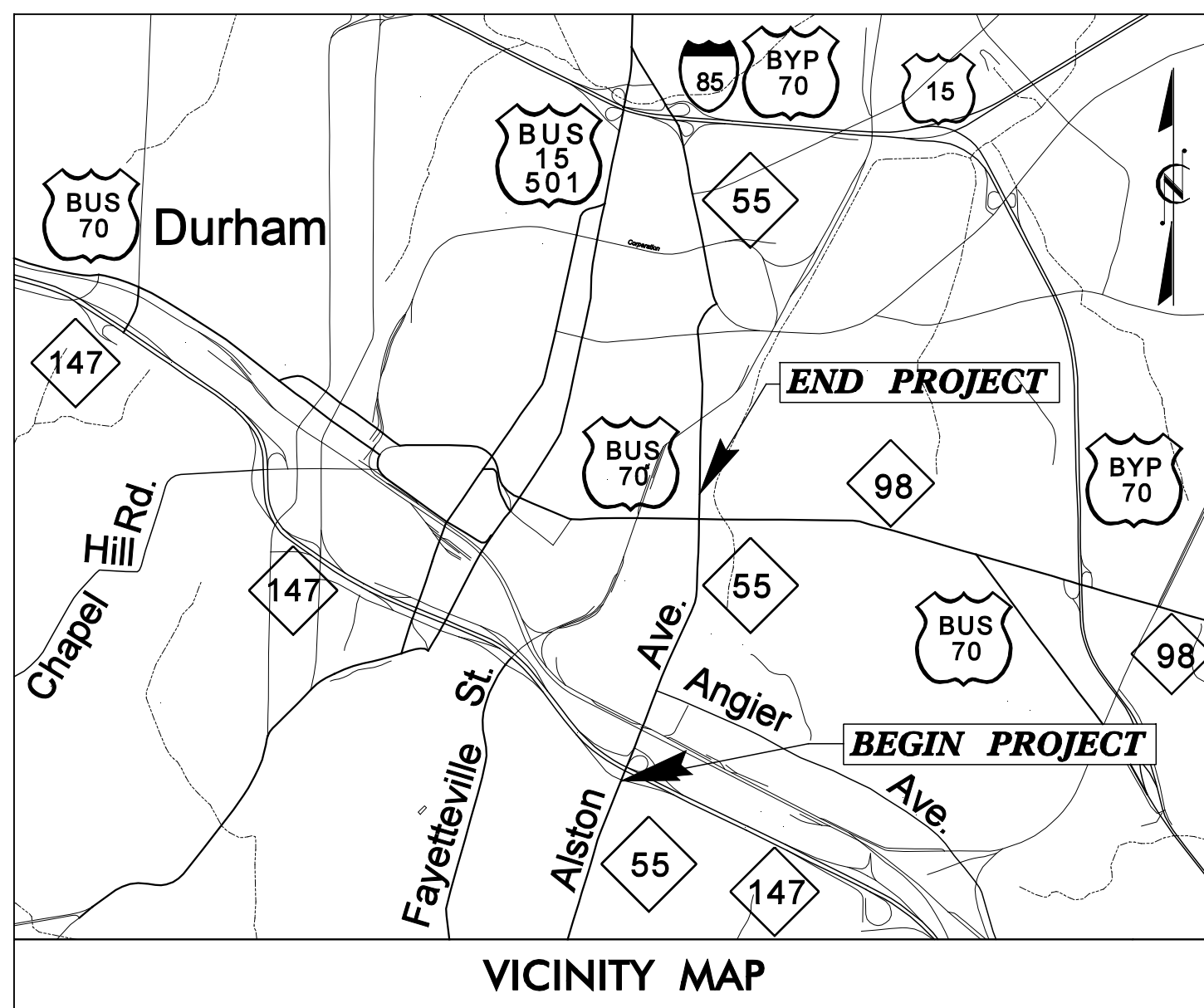



STATE OF NORTH CAROLINA  
DIVISION OF HIGHWAYS

**DURHAM COUNTY**

**LOCATION: NC 55 (ALSTON AVE.) FROM NC 147 (I.L. "BUCK" DEAN FREEWAY) TO NORTH OF US 70 BUS/NC 98 (HOLLOWAY ST.)**

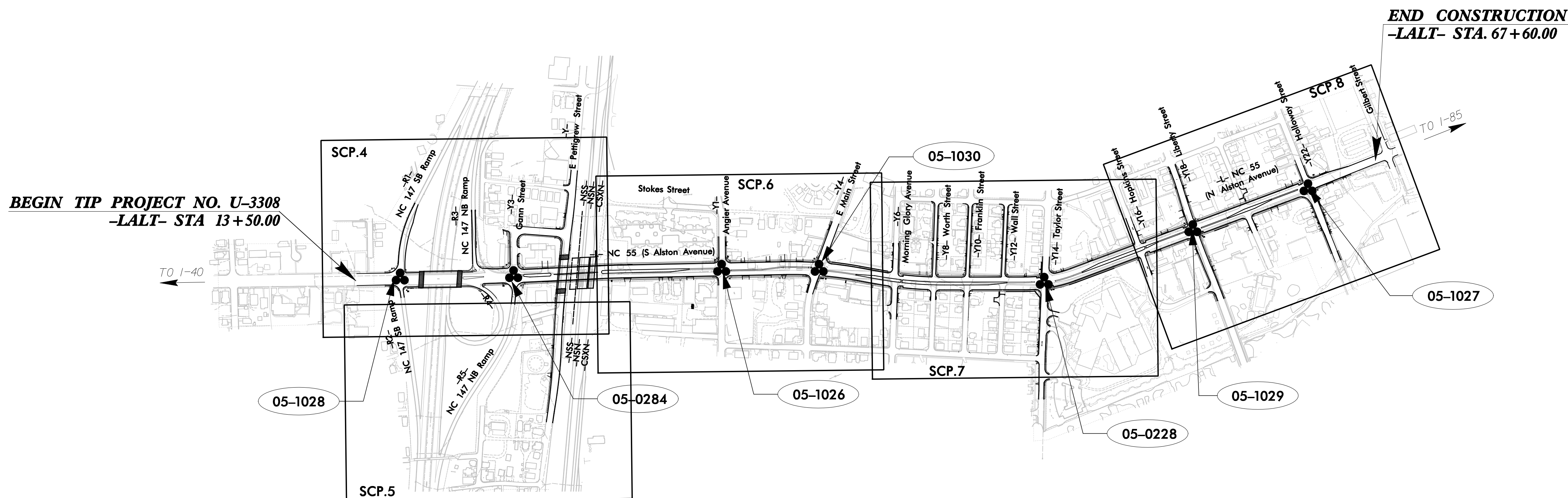
**TYPE OF WORK: COMMUNICATIONS CABLE ROUTING**



VICINITY MAP

**TIP PROJECT: U-3308**

**CONTRACT: C203567**



**INDEX OF PLANS**

| SHEET NUMBER      | LOCATION / DESCRIPTION   |
|-------------------|--|
| SCP.1             | Title Sheet  |
| SCP.2             | Construction Notes   |
| SCP.3             | Cable Notes  |
| SCP.3.I           | CCTV Camera Installation for Metal Pole with Underground Electrical Service Typical Detail |
| SCP.4 thru SCP.8  | Communications Cable and Conduit Routing Plan  |
| SCP.9 thru SCP.18 | Splice Details   |

Refer to "Roadway Standard Drawings NCDOT" dated January 2012 and "Standard Specifications for Roads and Structures" dated January 2012

**PLANS PREPARED BY:**

**SEPI**  
ENGINEERING & CONSTRUCTION

1025 Wade Avenue  
Raleigh, NC 27605  
Tel: 919-789-9977  
Fax: 919-789-9591  
License #: C-2197

JOSEPH B KOPASKIE, P.E. - PROJECT ENGINEER  
CLIFTON LAWSON, P.E. - DESIGN ENGINEER

**LEGEND**


##-#### SIGNAL INVENTORY NUMBER

**TRANSPORTATION PLANS PREPARED FOR:**

MOBILITY AND SAFETY DIVISION / ITS & SIGNALS UNIT  
ROBERT J. ZIEMBA, P.E. - CENTRAL REGION SIGNALS ENGINEER  
GEORGE C. BROWN, P.E. - SIGNAL EQUIPMENT DESIGN ENGINEER  
I. NEIL AVERY - SIGNAL COMMUNICATIONS PROJECT ENGINEER



ALL DIMENSIONS IN THESE PLANS ARE IN FEET UNLESS OTHERWISE NOTED



DocuSigned by: Joseph B. Kopaskie  
12/21/2015  
DATE