

MATCHLINE -LALT- STA. 26+50, SEE SHEET TMP-25

MATCHLINE -LALT- STA. 40+00, SEE SHEET TMP-27

COMPLETE C&G AND ALL MEDIAN WORK (STEP 1)

CONSTRUCT CONCRETE ISLAND (STEP 1)

PERMANENT STAMPED CONCRETE CROSSWALKS

CONSTRUCT CONCRETE ISLAND (STEP 1)

PERMANENT STAMPED CONCRETE CROSSWALKS

PLACE TEMPORARY MARKINGS IN THE FINAL PATTERN ON -LALT- FROM STA. 37+15 +/- TO STA. 38+67 +/- SB

LOS PRIMOS SUPERMARKET

CONSTRUCT CONCRETE ISLAND (STEP 1)

PERMANENT STAMPED CONCRETE CROSSWALKS

COMPLETE C&G AND ALL MEDIAN WORK (STEP 1)

DURHAM RESCUE MISSION


USING RSD 1101.02, SHEET 3 OF 15, CLOSE INSIDE LANE TO COMPLETE MEDIAN ISLAND WORK



PLACE TEMPORARY MARKINGS IN THE FINAL PATTERN ON -LALT- FROM STA. 20+90 +/- TO STA. 36+30 +/-, -Y1-, -Y2-, -Y4-, AND -Y5-

MAINTAIN CLOSURE OF PARALLEL PARKING LANE UNTIL COMPLETION OF CONSTRUCTION OR AS DIRECTED BY THE ENGINEER. SHIFT TRAFFIC INTO PARALLEL PARKING LANE, AS NECESSARY, TO COMPLETE MEDIAN ISLAND WORK.

REVISIONS

PLOT DRIVER: NCDOT_pdf_color_eng_50.plt
 USER: erbrooks
 DATE: 5/12/2016
 TIME: 4:03:34 PM
 FILE: c:\pwworking\tpa\d0487729\U-3308_TMP-TMP-26.dgn

APPROVED  DATE: 5/13/2016



PHASE 3

DOCUMENT NOT CONSIDERED FINAL UNLESS ALL SIGNATURES COMPLETED