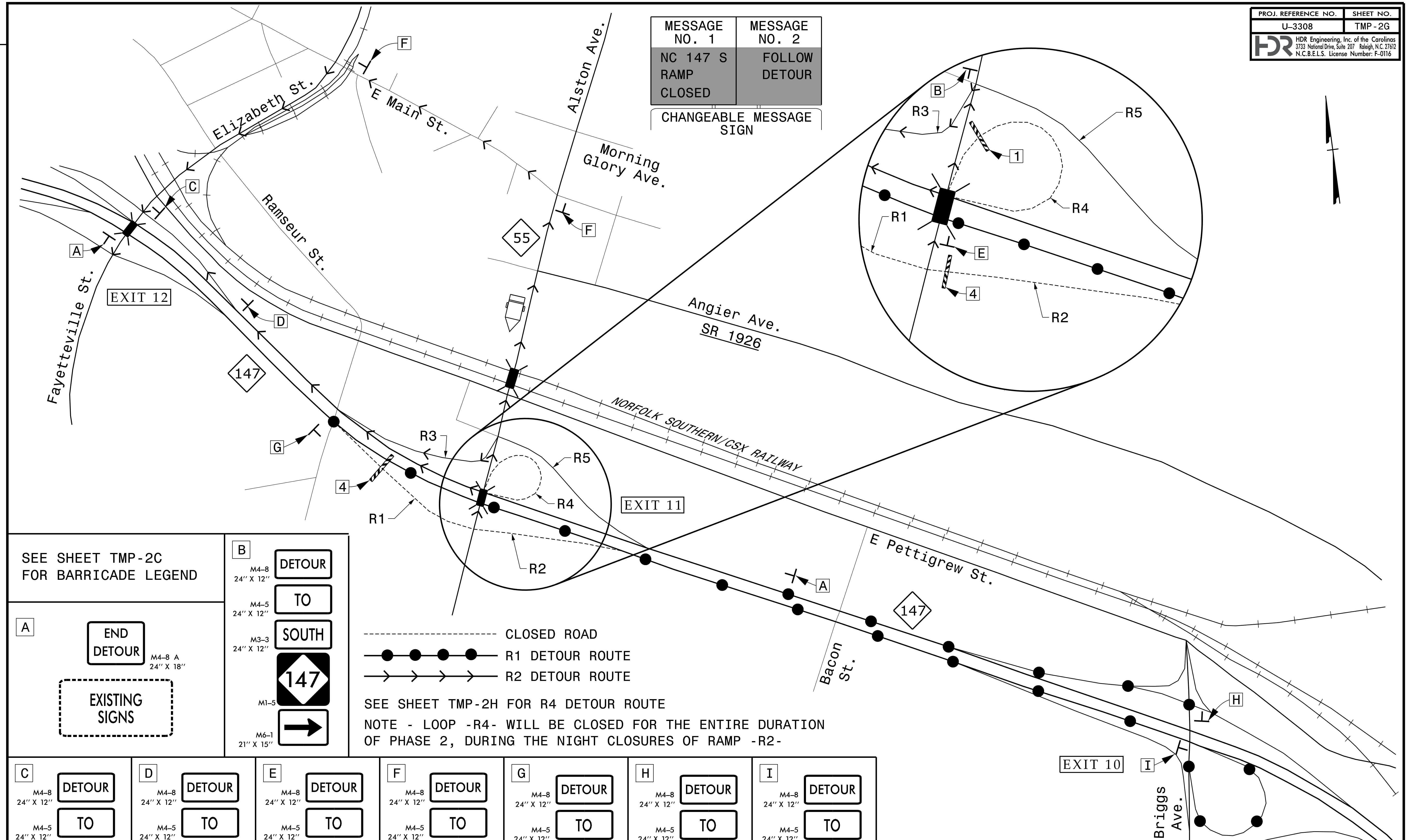


MESSAGE NO. 1	MESSAGE NO. 2
NC 147 S RAMP CLOSED	FOLLOW DETOUR
CHANGEABLE MESSAGE SIGN	



SEE SHEET TMP-2C FOR BARRICADE LEGEND

A END DETOUR
M4-8 A 24" X 18"

EXISTING SIGNS

B M4-8 24" X 12" DETOUR

M4-5 24" X 12" TO

M3-3 24" X 12" SOUTH

M1-5 147

M6-1 21" X 15" →

--- CLOSED ROAD

●●●● R1 DETOUR ROUTE

→→→→ R2 DETOUR ROUTE

SEE SHEET TMP-2H FOR R4 DETOUR ROUTE

NOTE - LOOP -R4- WILL BE CLOSED FOR THE ENTIRE DURATION OF PHASE 2, DURING THE NIGHT CLOSURES OF RAMP -R2-

C M4-8 24" X 12" DETOUR

M4-5 24" X 12" TO

M3-3 24" X 12" SOUTH

M1-5 147

M6-1 L 21" X 15" ←

D M4-8 24" X 12" DETOUR

M4-5 24" X 12" TO

M3-3 24" X 12" SOUTH

M1-5 147

M6-2 21" X 15" ↗

E M4-8 24" X 12" DETOUR

M4-5 24" X 12" TO

M1-5 147

M6-3 21" X 15" ↑

F M4-8 24" X 12" DETOUR

M4-5 24" X 12" TO

M1-5 147

M6-1 L 21" X 15" ←

G M4-8 24" X 12" DETOUR

M4-5 24" X 12" TO

M1-5 55

M6-3 21" X 15" ↑

H M4-8 24" X 12" DETOUR

M4-5 24" X 12" TO

M1-5 55

M6-1 L 21" X 15" ←


I M4-8 24" X 12" DETOUR

M4-5 24" X 12" TO

M1-5 55


M6-2 21" X 15" ↗

DOCUMENT NOT CONSIDERED FINAL UNLESS ALL SIGNATURES COMPLETED

APPROVED  DATE: 5/13/2016

SEAL





ALSTON AVENUE (NC 55) INTERCHANGE RAMP CLOSURES DETOUR ROUTE

PLOT DRIVER: NCDOT_pdf_color_eng_50.ppt
 USER: erbrooks
 DATE: 5/13/2016
 TIME: 10:40:19 AM
 FILE: c:\pwworking\tpa\048729\U-3308_TMP-TMP-02C thru 02AB.dgn

REVISIONS