

TIP PROJECT: B-4751

CONTRACT: C203673

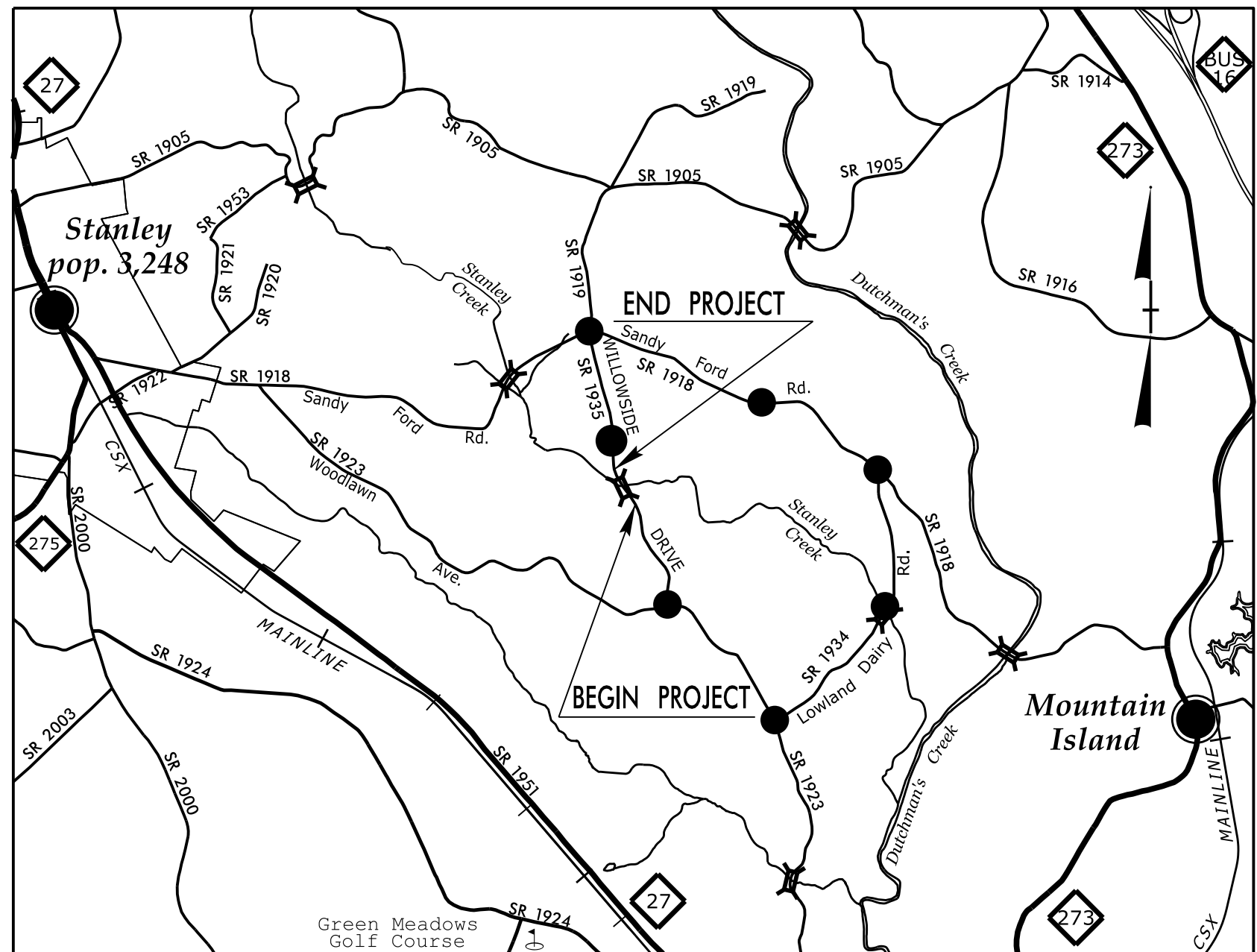
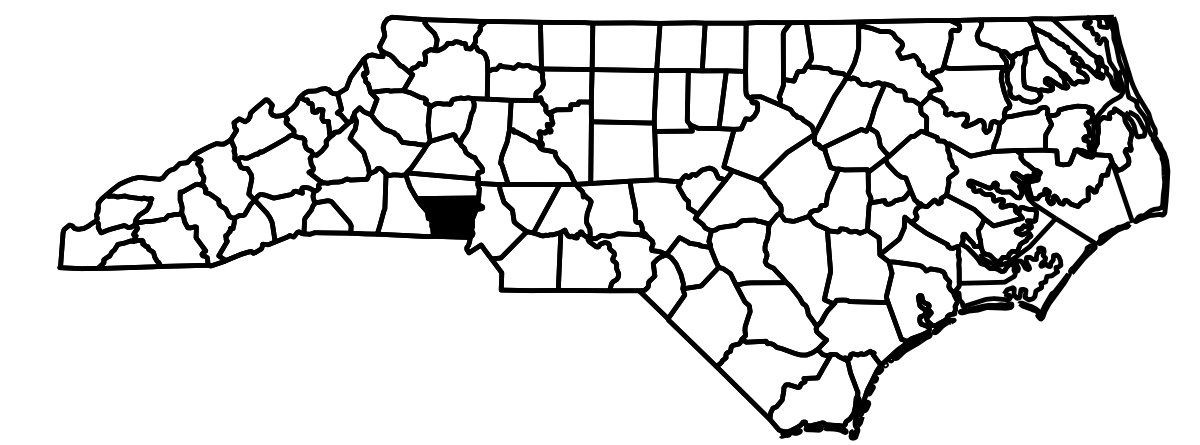
STATE OF NORTH CAROLINA
DIVISION OF HIGHWAYS

GASTON COUNTY

LOCATION: BRIDGE No. 203 OVER STANLEY CREEK ON SR 1935 (WILLOWSIDE DR.)

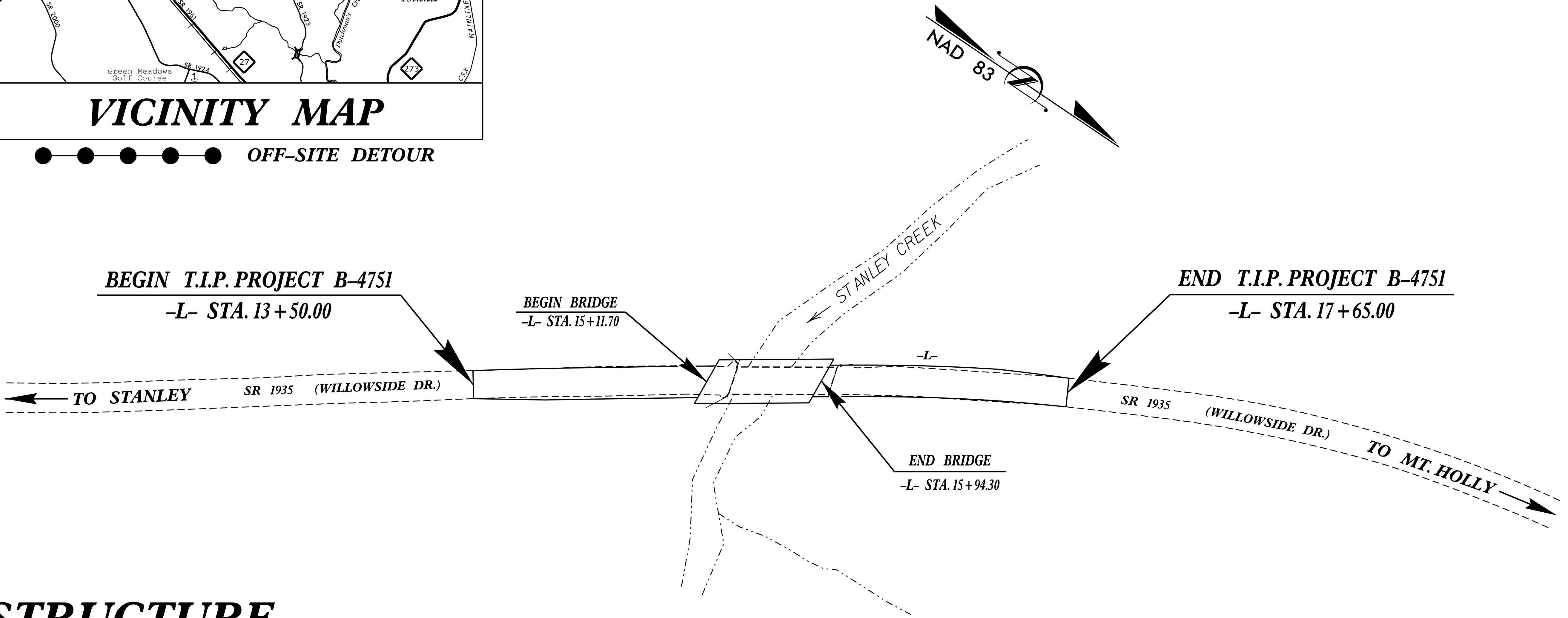
TYPE OF WORK: GRADING, DRAINAGE, PAVING & STRUCTURE.

STATE	STATE PROJECT REFERENCE NO.	SHEET NO.	TOTAL SHEETS
N.C.	B-4751		
STATE PROJ. NO.	F.A. PROJ. NO.	DESCRIPTION	
38523.1.2	BRZ-1935(3)	PE	
38523.2.FD1	BRZ-1935(3)	RW, UTIL	
38523.3.2		CONST.	




VICINITY MAP

●●●●● OFF-SITE DETOUR



STRUCTURE



DESIGN DATA

ADT 2015 =	600
ADT 2040 =	1600
K =	12 %
D =	75 %
T =	5 % *
V =	50 MPH
* TTST = 1% DUAL 4%	
FUNC CLASS = LOCAL RURAL	
SUB-REGIONAL TIER	

PROJECT LENGTH

LENGTH ROADWAY T.I.P. PROJECT B-4751 =	0.063 MI
LENGTH STRUCTURE T.I.P. PROJECT B-4751 =	0.016 MI
TOTAL LENGTH OF T.I.P. PROJECT B-4751 =	0.079 MI

Prepared In the Office of:
DIVISION OF HIGHWAYS
STRUCTURES MANAGEMENT UNIT
1000 Birch Ridge Dr., Raleigh NC, 27610

2012 STANDARD SPECIFICATIONS

LETTING DATE:
MARCH 15, 2016

E. E. MURRAY, PE
PROJECT ENGINEER

V. A. PATEL, PE
PROJECT DESIGN ENGINEER