















Note: Not to Scale






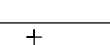





*S.U.E. = Subsurface Utility Engineering

CONVENTIONAL PLAN SHEET SYMBOLS











BOUNDARIES AND PROPERTY:

| | |
|--|--|
| State Line | ----- |
| County Line | ----- |
| Township Line | ----- |
| City Line | ----- |
| Reservation Line | ----- |
| Property Line | ----- |
| Existing Iron Pin | -----  |
| Property Corner | -----  |
| Property Monument | -----  |
| Parcel/Sequence Number | -----  |
| Existing Fence Line | -----  |
| Proposed Woven Wire Fence | -----  |
| Proposed Chain Link Fence | -----  |
| Proposed Barbed Wire Fence | -----  |
| Existing Wetland Boundary | -----  |
| Proposed Wetland Boundary | -----  |
| Existing Endangered Animal Boundary | -----  |
| Existing Endangered Plant Boundary | -----  |
| Known Soil Contamination: Area or Site | -----  |
| Potential Soil Contamination: Area or Site | -----  |



BUILDINGS AND OTHER CULTURE:

| | |
|-------------------------------|---|
| Gas Pump Vent or U/G Tank Cap | -----  |
| Sign | -----  |
| Well | -----  |
| Small Mine | -----  |
| Foundation | -----  |
| Area Outline | -----  |
| Cemetery | -----  |
| Building | -----  |
| School | -----  |
| Church | -----  |
| Dam | -----  |



















HYDROLOGY:

| | |
|------------------------------------|---|
| Stream or Body of Water | ----- |
| Hydro, Pool or Reservoir | -----  |
| Jurisdictional Stream | -----  |
| Buffer Zone 1 | -----  |
| Buffer Zone 2 | -----  |
| Flow Arrow | -----  |
| Disappearing Stream | -----  |
| Spring | -----  |
| Wetland | -----  |
| Proposed Lateral, Tail, Head Ditch | -----  |
| False Sump | -----  |






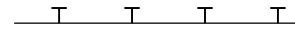







RAILROADS:

| | |
|--------------------|---|
| Standard Gauge | -----  |
| RR Signal Milepost | -----  |
| Switch | -----  |
| RR Abandoned | ----- |
| RR Dismantled | ----- |


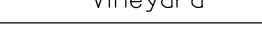
RIGHT OF WAY:

| | |
|---|---|
| Baseline Control Point | -----  |
| Existing Right of Way Marker | -----  |
| Existing Right of Way Line | -----  |
| Proposed Right of Way Line | -----  |
| Proposed Right of Way Line with Iron Pin and Cap Marker | -----  |
| Proposed Right of Way Line with Concrete or Granite RW Marker | -----  |
| Proposed Control of Access Line with Concrete CA Marker | -----  |
| Existing Control of Access | -----  |
| Proposed Control of Access | -----  |
| Existing Easement Line | -----  |
| Proposed Temporary Construction Easement | -----  |
| Proposed Temporary Drainage Easement | -----  |
| Proposed Permanent Drainage Easement | -----  |
| Proposed Permanent Drainage / Utility Easement | -----  |
| Proposed Permanent Utility Easement | -----  |
| Proposed Temporary Utility Easement | -----  |
| Proposed Aerial Utility Easement | -----  |
| Proposed Permanent Easement with Iron Pin and Cap Marker | -----  |

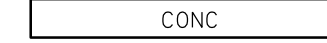
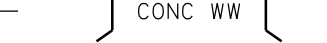


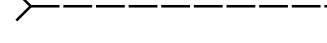




ROADS AND RELATED FEATURES:

| | |
|----------------------------|---|
| Existing Edge of Pavement | ----- |
| Existing Curb | ----- |
| Proposed Slope Stakes Cut | -----  |
| Proposed Slope Stakes Fill | -----  |
| Proposed Curb Ramp | -----  |
| Existing Metal Guardrail | -----  |
| Proposed Guardrail | -----  |
| Existing Cable Guiderail | -----  |
| Proposed Cable Guiderail | -----  |
| Equality Symbol | -----  |
| Pavement Removal | -----  |
| Single Tree | -----  |
| Single Shrub | -----  |
| Hedge | -----  |
| Woods Line | -----  |












VEGETATION:

| | |
|----------|---|
| Orchard | -----  |
| Vineyard | -----  |














EXISTING STRUCTURES:

| | |
|--|---|
| MAJOR: | |
| Bridge, Tunnel or Box Culvert | -----  |
| Bridge Wing Wall, Head Wall and End Wall | -----  |
| MINOR: | |
| Head and End Wall | -----  |
| Pipe Culvert | -----  |
| Footbridge | -----  |
| Drainage Box: Catch Basin, DI or JB | -----  |
| Paved Ditch Gutter | -----  |
| Storm Sewer Manhole | -----  |
| Storm Sewer | -----  |








UTILITIES:

| | |
|-------------------------------------|---|
| POWER: | |
| Existing Power Pole | -----  |
| Proposed Power Pole | -----  |
| Existing Joint Use Pole | -----  |
| Proposed Joint Use Pole | -----  |
| Power Manhole | -----  |
| Power Line Tower | -----  |
| Power Transformer | -----  |
| U/G Power Cable Hand Hole | -----  |
| H-Frame Pole | -----  |
| Recorded U/G Power Line | -----  |
| Designated U/G Power Line (S.U.E.*) | -----  |









TELEPHONE:

| | |
|---|---|
| Existing Telephone Pole | -----  |
| Proposed Telephone Pole | -----  |
| Telephone Manhole | -----  |
| Telephone Booth | -----  |
| Telephone Pedestal | -----  |
| Telephone Cell Tower | -----  |
| U/G Telephone Cable Hand Hole | -----  |
| Recorded U/G Telephone Cable | -----  |
| Designated U/G Telephone Cable (S.U.E.*) | -----  |
| Recorded U/G Telephone Conduit | -----  |
| Designated U/G Telephone Conduit (S.U.E.*) | -----  |
| Recorded U/G Fiber Optics Cable | -----  |
| Designated U/G Fiber Optics Cable (S.U.E.*) | -----  |






WATER:

| | |
|-------------------------------------|---|
| Water Manhole | -----  |
| Water Meter | -----  |
| Water Valve | -----  |
| Water Hydrant | -----  |
| Recorded U/G Water Line | -----  |
| Designated U/G Water Line (S.U.E.*) | -----  |
| Above Ground Water Line | -----  |







TV:

| | |
|--|---|
| TV Satellite Dish | -----  |
| TV Pedestal | -----  |
| TV Tower | -----  |
| U/G TV Cable Hand Hole | -----  |
| Recorded U/G TV Cable | -----  |
| Designated U/G TV Cable (S.U.E.*) | -----  |
| Recorded U/G Fiber Optic Cable | -----  |
| Designated U/G Fiber Optic Cable (S.U.E.*) | -----  |













GAS:

| | |
|-----------------------------------|---|
| Gas Valve | -----  |
| Gas Meter | -----  |
| Recorded U/G Gas Line | -----  |
| Designated U/G Gas Line (S.U.E.*) | -----  |
| Above Ground Gas Line | -----  |

SANITARY SEWER:

| | |
|--|---|
| Sanitary Sewer Manhole | -----  |
| Sanitary Sewer Cleanout | -----  |
| U/G Sanitary Sewer Line | -----  |
| Above Ground Sanitary Sewer | -----  |
| Recorded SS Forced Main Line | -----  |
| Designated SS Forced Main Line (S.U.E.*) | -----  |

MISCELLANEOUS:

| | |
|--|---|
| Utility Pole | -----  |
| Utility Pole with Base | -----  |
| Utility Located Object | -----  |
| Utility Traffic Signal Box | -----  |
| Utility Unknown U/G Line | -----  |
| U/G Tank; Water, Gas, Oil | -----  |
| Underground Storage Tank, Approx. Loc. | -----  |
| A/G Tank; Water, Gas, Oil | -----  |
| Geoenvironmental Boring | -----  |
| U/G Test Hole (S.U.E.*) | -----  |
| Abandoned According to Utility Records | -----  |
| End of Information | -----  |